

APPENDIX 3.5

HAZARDOUS MATERIALS TECHNICAL REPORT
for the
SAN DIEGO STATE UNIVERSITY
PLAZA LINDA VERDE PROJECT

Prepared for:

San Diego State University
Facilities Planning Design and Construction
5500 Campanile Drive
San Diego, California 92182
Contact: Lauren Cooper

Prepared by:

DUDEK
605 Third Street
Encinitas, California 92024

JUNE 2009

Hazardous Materials Technical Report for the San Diego State University Plaza Linda Verde Project

TABLE OF CONTENTS

<u>Section</u>	<u>Page No.</u>
EXECUTIVE SUMMARY	vii
1.0 INTRODUCTION.....	1
1.1 Regional and Local Setting.....	1
1.2 Project Description.....	9
2.0 METHODOLOGY	13
2.1 Purpose.....	13
2.2 Historic Study Review	14
2.3 Site Visit.....	17
3.0 EXISTING CONDITIONS	17
3.1 Site Ownership and Location.....	17
3.2 Adjacent Properties	17
3.3 Site Description and Current Site Uses/Operations	17
3.4 Former Site Uses/Operations	17
4.0 ENVIRONMENTAL SETTING	18
4.1 Regional Physiographic Conditions.....	18
4.2 Soil Conditions.....	18
4.3 Oil/Gas Wells.....	18
4.4 Surface Water and Groundwater Characteristics	18
5.0 RESULTS OF INVESTIGATION	19
5.1 Site Reconnaissance.....	19
5.2 Adjacent Site and Vicinity Operations	19
5.3 Results of Regulatory Agency List Review and File Research	19
5.3.1 Search Findings.....	19
5.3.2 Unmapped Sites	22
5.4 Results of Site History/Land Use Review	22
5.4.1 Interviews.....	23
5.4.2 Site Records Review	23
5.4.3 San Diego County Department of Environmental Health Records Review...	26
5.4.4 Aerial Photographs.....	30
5.4.5 Topographic Maps	31
5.4.6 Sanborn Fire Insurance Maps	32
5.4.7 City Directory	32

Hazardous Materials Technical Report for the San Diego State University Plaza Linda Verde Project

<u>Section</u>	<u>Page No.</u>
5.4.8 Previous Environmental Investigations	40
5.4.9 Environmental Lien Search.....	40
5.4.10 Asbestos	40
5.4.11 Lead Paint	40
5.4.12 Polychlorinated Biphenyl.....	41
5.4.13 Radon	41
5.4.14 Visible Fungal Growth (Mold)	41
5.4.15 Fill Material	41
5.4.16 Agricultural Use.....	42
5.4.17 Dry Cleaning Activities	42
6.0 SIGNIFICANCE THRESHOLDS	42
7.0 IMPACTS	43
8.0 MITIGATION MEASURES.....	50
9.0 SIGNIFICANCE OF IMPACTS AFTER MITIGATION.....	52
10.0 LIST OF PREPARERS.....	52
11.0 REFERENCES.....	53

LIST OF APPENDICES

A	Regulatory Agency Database Search
B	Historical Aerial Photographs
C	Historical Topographic Map Report
D	Sanborn Map Report
E	City Directory Abstract
F	Environmental LienSearch Report

Hazardous Materials Technical Report for the San Diego State University Plaza Linda Verde Project

Page No.

LIST OF FIGURES

1	Regional Map.....	3
2	Vicinity Map.....	5
3	Subject Properties	7
4	Proposed Project	11

LIST OF TABLES

ES-1	Parcel Summary of Environmental Conditions and Recommended Mitigation.....	ix
1	Development Parcels/Ownership/Existing Uses.....	1
2	Proposed Project Summary.....	13
3	Database Search Summary	15
4	Historic Uses Determined from Aerial Photographs	30
5	Historic City Directory Listings.....	33

**Hazardous Materials Technical Report for the
San Diego State University Plaza Linda Verde Project**

INTENTIONALLY LEFT BLANK

Hazardous Materials Technical Report for the San Diego State University Plaza Linda Verde Project

LIST OF ACRONYMS AND ABBREVIATIONS

ACM	asbestos-containing materials
bgs	below ground surface
CEQA	California Environmental Quality Act
City	City of San Diego
County	County of San Diego
CSU	California State University
DEH	San Diego County Department of Environmental Health
EDR	Environmental Data Resources, Inc.
EPA	U.S. Environmental Protection Agency
I-8	Interstate 8
mg/kg	milligrams per kilogram
MTBE	methyl tert-butyl ether
OSHA	Occupational Safety and Health Administration
PCB	polychlorinated biphenyl
pCi/L	picoCuries of radon per liter of air
Proposed Project	Plaza Linda Verde project
SAM	Site Assessment and Mitigation
SDSU	San Diego State University
TPH	Total Petroleum Hydrocarbons
µg/L	micrograms per liter
UST	underground storage tank
VES	vapor extraction system

**Hazardous Materials Technical Report for the
San Diego State University Plaza Linda Verde Project**

INTENTIONALLY LEFT BLANK

Hazardous Materials Technical Report for the San Diego State University Plaza Linda Verde Project

EXECUTIVE SUMMARY

Dudek conducted a limited environmental site assessment of 24 properties located in the vicinity of San Diego State University ("SDSU"). The subject properties are located immediately south of the SDSU campus and north of Montezuma Road in the general vicinity of the College Avenue/Montezuma Road intersection.

The findings of this investigation are based upon a review of historical source information, a radius search performed by Environmental Data Resources, Inc. ("EDR") (2009), and a review of available previous reports. This assessment was conducted in conjunction with the preparation of the environmental review being conducted for the SDSU Plaza Linda Verde Project (Proposed Project) as part of the California Environmental Quality Act ("CEQA"). This assessment is focused on the hazards and hazardous materials questions that appear in Appendix G of the CEQA guidelines (14 CCR 150000 et seq.).

Previous studies provided by SDSU and San Diego County Department of Environmental Health; government agency records; databases maintained by federal, state, and local government agencies; and files and correspondence were reviewed to determine past and existing uses of each parcel and the potential presence of hazardous materials and substances. Table ES-1 provides a summary of existing conditions, hazards present, regulatory activity (i.e., closure letter) and potential mitigation measures proposed to avoid any potentially significant impacts to the environment for each of the 24 parcels studied.

The Proposed Project would entail the introduction of residential and commercial/retail uses supported by parking structures and outdoor pedestrian malls and a Campus Green. These proposed land uses would not entail the introduction of a use that would result in the routine transport, use or disposal of hazardous materials.

The Proposed Project is not located within an airport land use plan or near a private airstrip, therefore the proposed redevelopment of residential and commercial/retail structures and parking lots would not result in an aviation hazard.

The Proposed Project would increase density and therefore traffic volumes within the project vicinity. This increase in traffic would increase the difficulty of evacuating a substantial component of the campus population and therefore would impact SDSU's ability to implement the Campus Emergency Evacuation Plan. Mitigation has been provided which would require that SDSU update its Campus Emergency Evacuation Plan to incorporate the additional buildings/uses proposed prior to occupation of structures proposed as part of the Plaza Linda Verde Project.

Hazardous Materials Technical Report for the San Diego State University Plaza Linda Verde Project

The Proposed Project is located within an existing urban area. The nearest urban canyon is over 0.25 mile from the project site. The Proposed Project would therefore not result in redevelopment of an area bordered by wildlands that may pose a risk of exposure of people or structures to wildland fire.

Hazardous Materials Technical Report for the San Diego State University Plaza Linda Verde Project

Table ES-1
Parcel Summary of Environmental Conditions and Recommended Mitigation

Parcel ID	APN	Number	Street	Current Use	Known Environmental Conditions	Closure Letter?	Recommended Mitigation
1	4660500100	5850-82	Hardy Avenue	paved parking lot	Identified in Historical [Dry] Cleaners database; no additional info on dry cleaner; previously used as staging area for trolley expansion	NA	Visually monitor for soil contamination during construction, maintain contingency plan on site.
2	4670100100	5194-98	College Avenue	paved parking lot	previously used as staging area for trolley expansion	NA	Visually monitor for soil contamination during construction, maintain contingency plan on site.
3	4670100200	5186-92	College Avenue	paved parking lot	previously used as staging area for trolley expansion	NA	Visually monitor for soil contamination during construction, maintain contingency plan on site.
4	4670100300	5178	College Avenue	office	ACM/LBP	NA	Perform ACM and LBP survey prior to demolition of structure.
5	4670100400	5168-74	College Avenue	office	ACM/LBP	NA	Perform ACM and LBP survey prior to demolition of structure.
6	4670100500	5164	College Avenue	paved parking lot	adjacent to parking lot with contaminated soil. Contaminated soil and/or groundwater may be present.	NA	Perform soil and ground water sampling prior to excavation; remediate soil if necessary and dispose of contaminated groundwater in accordance with all regulations.
7	4670100600	5140	College Avenue	paved parking lot	Former gas station; contaminated soil present (BTEX and MtBE)	No; contaminated soil remains in place	Perform soil sampling prior to excavation; remediate soil if necessary and dispose of contaminated groundwater in accordance with all regulations.
8	4660502200	5830-5840	Lindo Paseo	apartments	ACM/LBP	NA	Perform ACM and LBP survey prior to demolition of structure.
9	4660505200	5822	Lindo Paseo	rectory	ACM/LBP	NA	Perform ACM and LBP survey prior to demolition of structure.

Hazardous Materials Technical Report for the San Diego State University Plaza Linda Verde Project

Table ES-1 (Continued)

Parcel ID	APN	Number	Street	Current Use	Known Environmental Conditions	Closure Letter?	Recommended Mitigation
10	4670100700	5104	College Avenue	paved parking lot	former gas station with known soil and possible ground water contamination	July 2000 and December 2002; closure due to planned use as parking lot, contaminated soil remains in place	Perform soil sampling prior to excavation; remediate if necessary.
11	4670100800	5130	College Avenue	paved parking lot	former gas station with known soil and possible ground water contamination	July 2000 and December 2002; closure b/c planned use as parking lot, contaminated soil remains in place	Perform soil sampling prior to excavation; remediate if necessary.
12	4670102700	5185	College Avenue	retail, restaurant	former dry cleaner; ACM/LBP	NA	Perform soil sampling prior to excavation; remediate if necessary; perform ACM and LBP survey prior to demolition of structure.
		5187	College Avenue	retail, restaurant	adjacent to former dry cleaner, ACM/LBP	NA	Visually monitor for soil contamination during construction; maintain contingency plan on site; perform ACM and LBP survey prior to demolition of structure.
13	4670102800	5157	College Avenue	retail, restaurant	ACM/LBP	NA	Perform ACM and LBP survey prior to demolition of structure.
14	4670102400	5155	College Avenue	restaurant	ACM/LBP	NA	Perform ACM and LBP survey prior to demolition of structure.
15	4670102300	5141	College Avenue	Retail	ACM/LBP	NA	Perform ACM and LBP survey prior to demolition of structure.
16	4670102600	5131	College Avenue	retail, restaurant	ACM/LBP	NA	Perform ACM and LBP survey prior to demolition of structure.

Hazardous Materials Technical Report for the San Diego State University Plaza Linda Verde Project

Table ES-1 (Continued)

Parcel ID	APN	Number	Street	Current Use	Known Environmental Conditions	Closure Letter?	Recommended Mitigation
17	4670101100	5119	College Avenue	restaurant	ACM/LBP	NA	Perform ACM and LBP survey prior to demolition of structure.
18	4670102500	5111	College Avenue	gas station	Known soil and groundwater contamination (BTEX and MtBE); ACM/LBP	Closure on 12/24/01, but contamination discovered subsequent to closure.	Perform soil sampling prior to excavation; groundwater sampling may be conducted contingent upon soil results; remediate soil if necessary and dispose of groundwater in accordance with all regulations; perform ACM and LBP survey prior to demolition of structure.
19	4660504300	5721	Lindo Paseo	residential	ACM/LBP	NA	Perform ACM and LBP survey prior to demolition of structure.
20	4660504200	5723	Lindo Paseo	residential	ACM/LBP	NA	Perform ACM and LBP survey prior to demolition of structure.
21	4660504100	5118-5132	Campanile Drive	paved parking lot	None	NA	NA
22	4660600900	5734	Montezuma Road	residential	ACM/LBP	NA	Perform ACM and LBP survey prior to demolition of structure.
23	4660600800	5742	Montezuma Road	residential	ACM/LBP	NA	Perform ACM and LBP survey prior to demolition of structure.
24	4660600700	5750	Montezuma Road	residential	ACM/LBP	NA	Perform ACM and LBP survey prior to demolition of structure.

NA = Not Applicable (Previous use either does not generate hazards in such a manner to warrant a closure letter or hazards are not known to exist on site.)

ACM = asbestos containing material

LBP = lead-based paint containing material

BTEX = benzene toluene ethylbenzene

MtBE = methol tert buytel ether

**Hazardous Materials Technical Report for the
San Diego State University Plaza Linda Verde Project**

INTENTIONALLY LEFT BLANK

Hazardous Materials Technical Report for the San Diego State University Plaza Linda Verde Project

1.0 INTRODUCTION

1.1 Regional and Local Setting

The Proposed Project would be located adjacent to the main San Diego State University ("SDSU") campus, which is located approximately 8 miles east of downtown San Diego (Figure 1). The Proposed Project would be developed on California State University ("CSU")-owned property south of the existing Campus Master Plan boundary, north of Montezuma Road (Figure 2). The land is currently owned by SDSU, the SDSU Foundation, and private entities. Lands that are owned by private entities would be purchased by SDSU prior to redevelopment. The existing boundaries of the SDSU campus generally are Hardy Avenue on the south, East Campus Drive on the east, 55th Street/Remington Road on the west, and Adobe Falls Road/Del Cerro Boulevard (north of Interstate 8 ("I-8")) on the north.

Aside from the pedestrian malls that would be located on existing streets/alleyways, the Proposed Project would be located on 24 existing parcels. These parcels are owned by SDSU, the SDSU Research Foundation, and private property owners. These parcels currently support parking lots, buildings, and a service station. Table 1 provides a summary of each parcel, the ownership status, existing use, and existing size. Each parcel is depicted on Figure 3.

Table 1
Development Parcels/Ownership/Existing Uses

Parcel ID	Address	Ownership	Existing Uses			
			Square Feet (Commercial/ Retail/Office)	Dwelling Units (Residential)	Beds (Residential)	Parking Spaces (Parking Lots)
1	5850-82 Hardy Avenue	CSU Board of Trustees				41*
2	5194-98 College Avenue	CSU Board of Trustees	—	—	—	41*
3	5186-92 College Avenue	CSU Board of Trustees	—	—	—	41*
4	5178 College Avenue	CSU Board of Trustees	7,600	—	—	—
5	5168-74 College Avenue	CSU Board of Trustees	4,600	—	—	—
6	5164 College Avenue	CSU Board of Trustees	—	—	—	44**
7	5140 College Avenue	CSU Board of Trustees	—	—	—	44**
8	5830-5840 Lindo Paseo	CSU Board of Trustees	—	24	54	—
9	5822 Lindo Paseo	CSU Board of Trustees	—	1	0 (vacant)	—
10	5104 College Avenue	CSU Board of Trustees	—	—	—	8***
11	5130 College Avenue	CSU Board of Trustees	—	—	—	31***
12	5185 and 5187 College Avenue	Private	5,480	—	—	—

Hazardous Materials Technical Report for the San Diego State University Plaza Linda Verde Project

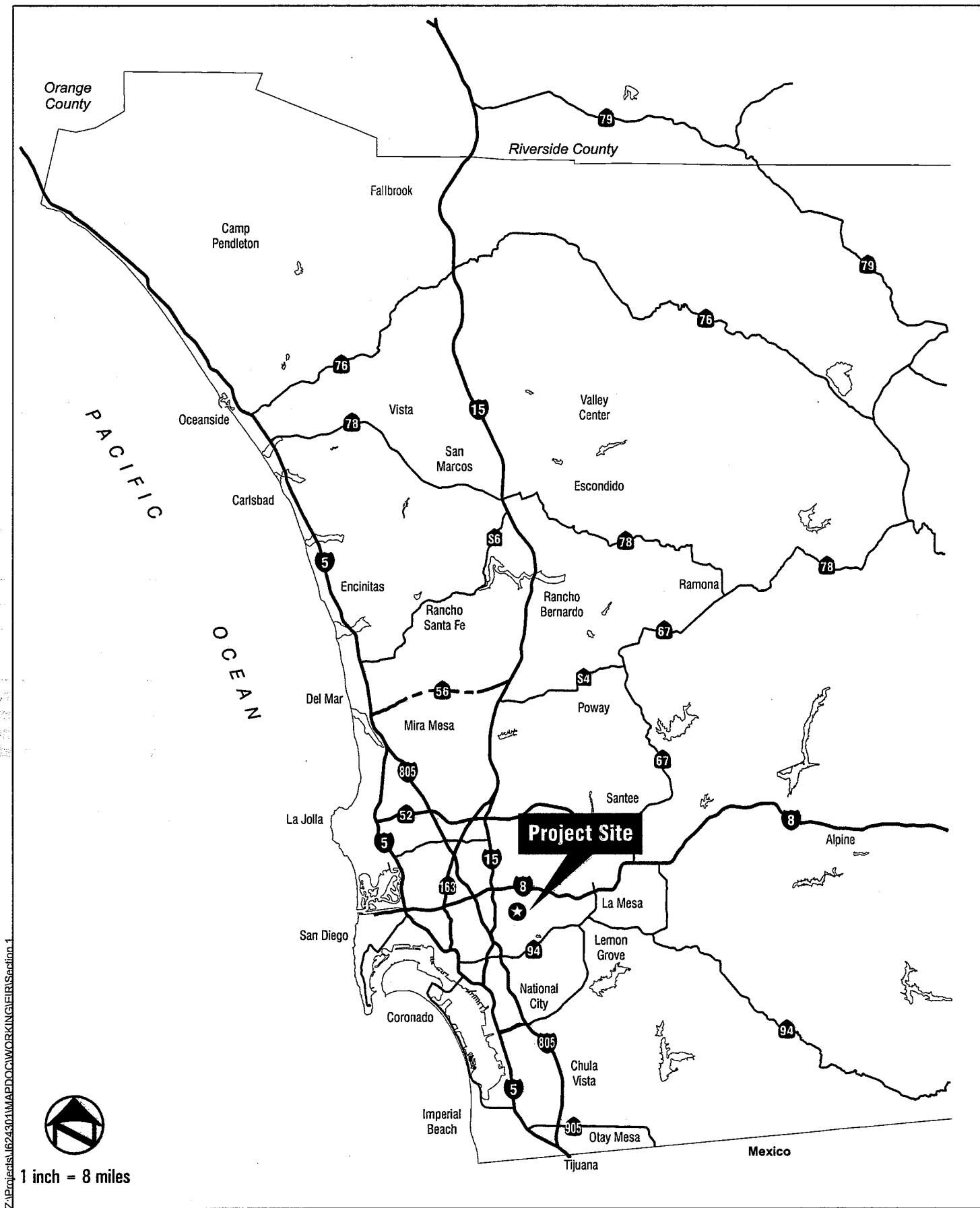
Table 1 (Continued)

Parcel ID	Address	Ownership	Existing Uses			
			Square Feet (Commercial/ Retail/Office)	Dwelling Units (Residential)	Beds (Residential)	Parking Spaces (Parking Lots)
13	5157 College Avenue	SDSU Research Foundation	3,160	—	—	—
14	5155 College Avenue	Private	2,160	—	—	—
15	5141 College Avenue	Private	2,430	—	—	—
16	5131 College Avenue	SDSU Research Foundation	15,370	—	—	—
17	5119 College Avenue	Private	2,100	—	—	—
18	5111 College Avenue	Private	1,300	—	—	—
19	5721 Lindo Paseo	Private	—	1	18	—
20	5723 Lindo Paseo	SDSU Research Foundation	—	1	3	—
21	5118–5132 Lindo Paseo	SDSU Research Foundation	—	—	—	38
22	5734 Montezuma Road	SDSU Research Foundation	—	1	14	—
23	5742 Montezuma Road	SDSU Research Foundation	—	1	0 (vacant)	—
24	5750 Montezuma Road	SDSU Research Foundation	—	1	18	—
Total			44,200	30	107	—

* Parcels 1, 2, and 3 consist of an existing unnamed parking lot. SDSU catalogs existing parking lot capacities by Lot rather than underlying parcel. The unnamed lot that is located on Parcels 1, 2, and 3 consists of 123 spaces; this total was divided between the three parcels, based on rough percentage located on each parcel, and is therefore approximated.

** Parcels 6 and 7 consist of existing O Lot. O Lot consists of 88 spaces; this total was divided between the two parcels, based on rough percentage located on each parcel, and is therefore approximated.

***Parcels 10 and 11 consist of existing P Lot. P Lot consists of 39 spaces; this total was divided between the two parcels, based on rough percentage located on each parcel, and is therefore approximated.



**Hazardous Materials Technical Report for the
San Diego State University Plaza Linda Verde Project**

INTENTIONALLY LEFT BLANK

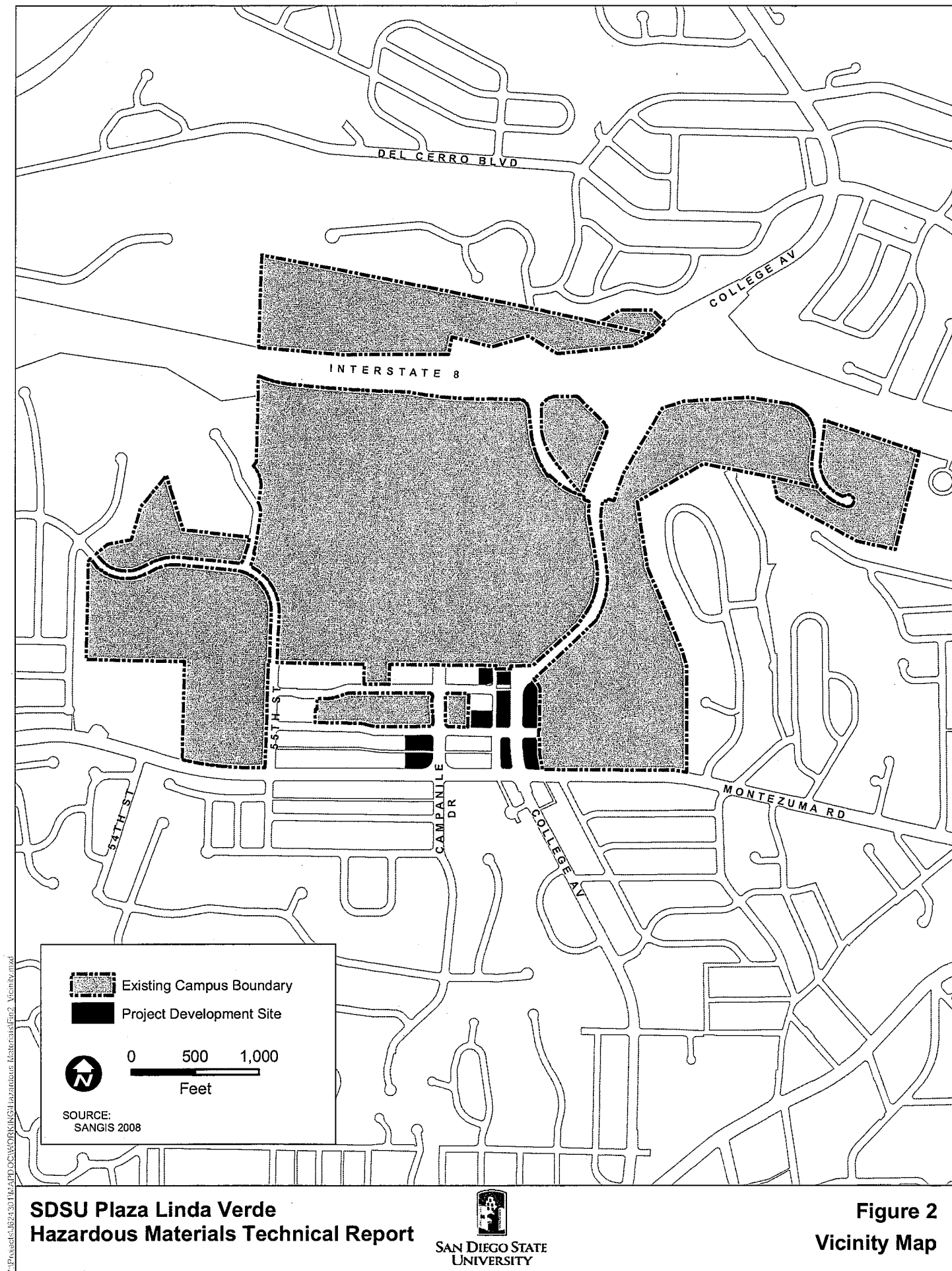


Figure 2
Vicinity Map

**Hazardous Materials Technical Report for the
San Diego State University Plaza Linda Verde Project**

INTENTIONALLY LEFT BLANK

Z:\Projects\62430\1\MAPDOC\WORKING\Hazardous Materials\Fig3_Existing_Parcels.mxd



Figure 3
Subject Properties

INTENTIONALLY LEFT BLANK

Hazardous Materials Technical Report for the San Diego State University Plaza Linda Verde Project

1.2 Project Description

The Proposed Project consists of the development of additional on-campus student housing and retail services to support SDSU and the surrounding community. The Proposed Project is a mixed-use development featuring ground-floor commercial and upper-floor student housing, student apartments, additional parking facilities to accommodate increased parking demand within the area, a Campus Green featuring a public promenade, and pedestrian malls in place of existing streets/alleys linking the proposed mixed-use buildings to the main campus.

The Proposed Project would be located adjacent to the main SDSU campus approximately 8 miles east of downtown San Diego (Figure 1). The existing boundaries of the SDSU campus generally are Hardy Avenue on the south, East Campus Drive on the east, 55th Street/Remington Road on the west, and Adobe Falls Road/Del Cerro Boulevard (north of I-8) on the north. The site is bounded by Montezuma Road on the south and College Avenue on the east, and extends north to the existing southern SDSU campus boundary and just west of Campanile Drive (Figure 2). The land on which the Proposed Project would be developed is currently owned by SDSU, the SDSU Foundation, and private entities. Lands currently owned by private entities would be purchased by SDSU prior to development.

The Proposed Project consists of the demolition of existing structures and parking lots and is on an approximately 18-acre site located immediately south of the SDSU main campus. The development of certain portions of the Proposed Project, primarily including the pedestrian malls, would be contingent upon the vacation of certain existing vehicular rights-of-way; if the subject vacations are not approved, the Proposed Project would proceed on a modified basis.

In conjunction with the Proposed Project, SDSU also is proposing to amend the SDSU Campus Master Plan boundary such that the southern campus boundary between 55th Street and one block east of College Avenue would extend south generally from Aztec Walk to Montezuma Road.

The Proposed Project would consist of development of the following five project components (Figure 4):

- I. Mixed-Use Retail/Student Housing.** This project component consists of the development of four ground-floor retail and upper-floor residential buildings located south of Hardy Avenue, north of Montezuma Road, and west and east of College Avenue. Collectively, the four buildings would contain approximately 294 apartments to house approximately 1,216 students, and also would contain approximately 75,394 square feet of university/community serving retail uses.

Hazardous Materials Technical Report for the San Diego State University Plaza Linda Verde Project

- II. Student Apartments.** This project component would consist of two four-story buildings located west of Campanile Drive, north of Montezuma Road, and south of Lindo Paseo. Collectively, the two buildings would contain approximately 96 apartments to house 416 students.
- III. Parking Facilities.** A freestanding parking structure would be constructed at the northwest corner of Lindo Paseo and Montezuma Place. The structure would consist of five levels—one underground parking deck and four aboveground decks—and would provide approximately 342 parking spaces. The parking structure also would support approximately 1,815 square feet of ground-floor retail space. The Mixed-Use Retail/Student Housing buildings to be developed east of College Avenue would contain underground parking for an additional 160 to 210 vehicles, depending on the ultimate configuration.
- IV. Campus Green.** A Campus Green is planned for development south of the existing SDSU Transit Center and would consist of active and passive recreational areas for public use.
- V. Pedestrian Malls.** The Proposed Project also would include two pedestrian malls, in place of existing streets/alleys, to be located along the western and eastern flanks of the main mixed-use building area. These corridors would facilitate non-motorized movement between the proposed buildings and main campus and would support meeting/resting space and outdoor eating facilities associated with the adjacent retail shops. This project component would be ancillary to the Mixed-Use Retail/Student Housing component and would not be essential to development of the overall project site.

A combination of landscape and hardscape features would be installed in and around the Proposed Project site. Large trees and planters would be installed adjacent to College Avenue and Montezuma Road near the project components. Trees and planters would also be installed on the Campus Green and near proposed pedestrian access points. In conjunction with the Proposed Project, the existing median in College Avenue would be landscaped. Landscaping treatment would include low-maintenance, drought-tolerant plant materials that would avoid costly watering and maintenance.



SDSU Plaza Linda Verde
Hazardous Materials Technical Report



Figure 4
Proposed Project

**Hazardous Materials Technical Report for the
San Diego State University Plaza Linda Verde Project**

INTENTIONALLY LEFT BLANK

Hazardous Materials Technical Report for the San Diego State University Plaza Linda Verde Project

Table 2 provides a snapshot of the characteristics of each project component.

Table 2
Proposed Project Summary

Project Component	Size (gross square feet)	Rentable Retail Space (square feet)	Housing Units	Student Beds	Parking Spaces
<i>Buildings</i>					
Building 1	118,550	24,340	84	352	—
Building 2	85,640	17,975	60	264	—
Building 3	128,925	1,815	—	—	342
Building 4	123,004	13,445	63	256	69–110*
Building 5	157,971	19,634	87	344	91–110*
Building 6	48,070	—	44	192	—
Building 7	55,300	—	52	224	—
Total	717,460	77,209	390	1,632	502–562*
<i>Outdoor Space</i>					
Campus Green	1.00 acre	—	—	—	—
Pedestrian Malls	0.44 acre	—	—	—	—
Total	1.44 Acres	—	—	—	—

* Parking spaces are dependent on final configuration of subterranean site plan for Buildings 4 and 5.

NOTE: All square footages, housing units, and beds are approximated.

2.0 METHODOLOGY

2.1 Purpose

The scope of the environmental investigation consisted of 1) a computerized database search of regulatory agency records (Appendix A); 2) a review of available historical aerial photographs (Appendix B), topographic maps (Appendix C), Sanborn fire insurance maps (Appendix D), and City of San Diego Directory listings (Appendix E); 3) an environmental lien search (Appendix F); 4) a review of agency files; 5) a review of end-user provided documents; and 6) the preparation of this report detailing the findings of the investigation.

These activities were conducted in order to identify recognized environmental conditions. The term "recognized environmental condition" means the presence or likely presence of any hazardous substances or petroleum products on the subject property under conditions that indicate an existing release, a past release, or a material threat of a release of any hazardous substances or petroleum products into the ground, groundwater, or surface water on a subject property.

Hazardous Materials Technical Report for the San Diego State University Plaza Linda Verde Project

The term "recognized environmental condition" is not intended to include *de minimis* conditions, which generally do not present a material risk of harm to public health or the environment and generally would not be the subject of an enforcement action if brought to the attention of appropriate governmental agencies.

For purposes of this study, "subject properties" includes all 24 parcels within the Proposed Project.

2.2 Historic Study Review

This limited environmental assessment identifies past land use, including identification of possible on-site releases or disposal of manufacturing or other wastes if such information is contained within regulatory reports and files. This assessment consisted of a review of local, county, state, and U.S. Environmental Protection Agency ("EPA") lists of known or potentially hazardous waste sites, landfills, and sites currently under investigation for environmental violations. This assessment also consisted of a review of the following past environmental studies conducted for the proposed parcels (see Section 5.4.2 for more detailed summaries):

- Limited Soil Investigation Old Quetzal Hall 5186–5192 College Avenue (Geocon Inc. 1983)
- Asbestos Survey San Diego State University Foundation (Design for Health, Inc. 1989)
- Hazardous Materials Assessment, College Community Redevelopment Environmental Impact Report San Diego State University (Ninyo and Moore 1992)
- Letter regarding Review of Files for Former Unocal Service Station #3991, 5140 College Avenue (Environmental Engineering and Contracting, Inc. 2002)
- Phase I Environmental Site Assessment The Paseo at San Diego State University (P&D Environmental ("P&D") 2003)
- Memorandum of Annual Asbestos Notification (Facility Management Department 2004)
- Phase I Environmental Site Assessment (Tetra Tech EM, Inc. 2004)
- Limited Phase II Environmental Site Assessment (Tetra Tech EM, Inc. 2004)
- Final Environmental Impact Report, Paseo at San Diego State University (Volume I) (City of San Diego 2005)
- Airborne Bioaerosol Testing located at Talent Search Upward Bound, 5178 College Avenue (Air and Building Sciences, LLC 2005).

Hazardous Materials Technical Report for the San Diego State University Plaza Linda Verde Project

San Diego County Department of Environmental Health Record Search

The San Diego County Department of Environmental Health ("DEH") was contacted on March 31, 2009, to obtain information regarding environmental concerns, violations, or releases at or near the subject properties.

State and Federal Database Search

Table 3 provides a summary of databases that were searched by Environmental Data Resources, Inc. ("EDR") and the extent of the search distance beyond the boundaries of the subject properties. The EDR Search was conducted in March 2009.

Table 3
Database Search Summary

Acronym	Database	Search Distance
NPL	National Priorities List (including proposed NPL sites)	1 mile
CORRACTS	Resource Conservation and Recovery Act (RCRA) Corrective Action	1 mile
CERCLIS	Comprehensive Environmental Response, Compensation and Liability Act (CERCLA)	0.5 mile
NFRAP	No Further Remedial Action Planned (CERCLIS)	0.5 mile
TSD	RCRA permitted treatment, storage or disposal facilities	0.5 mile
TRIS	Toxic Release Inventory Database	Target Property
RCRIS	RCRA registered small or large generators of hazardous waste	0.25 mile
ERNS	Emergency Response Notification System of spills	Target Property
CONSENT	Superfund (CERCLA) Consent Decrees	1 mile
ROD	Record of Decision	1 mile
FINDS	Facility Index System/Facility Identification Initiative Program Summary Report	Target Property
HMIRS	Hazardous Materials Information Reporting System	Target Property
MLTS	Material Licensing Tracking System	Target Property
MINES	Mines Master Index File	0.25 mile
NPL LIENS	Federal Superfund Liens	Target Property
PADS	PCB Activity Database System	Target Property
DOD	Department of Defense Sites	1 mile
US BROWNFIELDS	A Listing of Brownfields Sites	0.5 mile
RAATS	RCRA Administrative Action Tracking System	Target Property
TSCA	Toxic Substance Control Act	Target Property
Delisted NPL	National Priority List Deletions	1 mile
UMTRA	Uranium Mill Tailings Sites	0.5 mile
FUDS	Formerly Used Defense Sites	1 mile
INDIAN RESERV	Indian Reservations	1 mile
SSTS	Section 7 Tracking Systems	Target Property
ODI	Open Dump Inventory	0.5 mile

Hazardous Materials Technical Report for the San Diego State University Plaza Linda Verde Project

Table 3 (Continued)

Acronym	Database	Search Distance
FTTS	Federal Insecticide, Fungicide, and Rodenticide Act/TSCA Tracking System	Target Property
US INST CONTROLS	Sites with Instrument Controls	0.5 mile
US ENG CONTROLS	Sites with Engineering Controls	0.5 mile
AWP	Annual Workplan Sites	1 mile
CAL-SITES	Cal-EPA, Department Of Toxic Substances Control	1 mile
CHMIRS	California Hazardous Material Incident Report System	Target Property
Notify 65	Proposition 65	1 mile
State Landfill	State Landfill	0.5 mile
WMUDS/SWAT	Waste Management Unit Database/Solid Waste Assessment Test	0.5 mile
LUST	Leaking Underground Storage Tank ("UST")	0.5 mile
BEP	California Bond Expenditure Plan (DHS)	1 mile
DEED RSTR	Department Of Health Services – Land Use And Air Assessment	0.5 mile
CORTESE	State Index Of Properties With Hazardous Waste	0.5 mile
REF	Sites Referred To Another State Or Local Agency	0.25 mile
SCH	Proposed And Existing School Sites Being Evaluated By DTSC	0.25 mile
TOXIC PITS	Toxic Pits Cleanup Facilities	1 mile
UST	Registered Underground Storage Tanks, Including Tanks On Indian Land And Historic USTs	0.25 mile
HIST UST	Historic Underground Storage Tanks	0.25 mile
SWEEPS UST	UST listing maintained by RWQCB in the 1980s	0.25 mile
INDIAN LUST	Leaking Underground Storage Tanks on Indian Land	0.5 mile
INDIAN UST	Underground Storage Tanks on Indian Land	0.25 mile
CA FID UST	Facility Inventory Database	0.25 mile
AST	Registered Aboveground Storage Tanks	0.25 mile
VCP	Brownfields Voluntary Cleanup Program	0.5 mile
CLEANERS	Dry Cleaner Facilities	0.25 mile
NFA	Properties With No Further Action Required By DTSC	0.25 mile
NFE	Properties Needing Further Evaluation By DTSC	0.25 mile
EMI	Emissions Inventory Data	Target Property
SWRCY	Recycler Database	0.5 mile
SLIC	State-wide SLIC Cases	0.5 mile
CA WDS	Sites Issued Waste Discharge Requirements	Target Property
San Diego Co. HMMD	Hazardous Material Management Database	Target Property
WIP	Well Investigation Program Case List	0.25 mile
HAZNET	Hazardous Waste Information System	Target Property
Gas Stations/Dry Cleaners	Business listing for Dry Cleaner or Gas Station	0.25 mile
Manufactured Gas Plants	Business Listing for Gas Plants	1 mile

Hazardous Materials Technical Report for the San Diego State University Plaza Linda Verde Project

2.3 Site Visit

Dudek Hazardous Materials Specialist Rachel Ganiere visited the project site on June 30, 2009, to verify existing conditions present in all exterior and/or parking lot areas.

3.0 EXISTING CONDITIONS

3.1 Site Ownership and Location

The subject properties are located immediately south of the SDSU campus at the addresses and parcel numbers listed in Table 1 and shown on Figure 3. The subject properties are located in a residential and commercial setting consisting of retail stores, offices, restaurants, apartments, and single-family dwellings. In addition to location, Table 1 also identifies the current owner of each property.

An environmental lien search of the subject property was conducted by EDR and is included in Appendix F.

3.2 Adjacent Properties

The area surrounding the Proposed Project area consists of the SDSU campus and residential, commercial office, and retail properties.

3.3 Site Description and Current Site Uses/Operations

The Proposed Project area is currently zoned as residential single unit, residential multiple unit, and commercial neighborhood (City of San Diego 2008).

The following companies provide subject property utilities:

- **Electricity:** San Diego Gas and Electric (Sempra Energy)
- **Natural Gas:** San Diego Gas and Electric (Sempra Energy)
- **Water:** City of San Diego
- **Sewer:** City of San Diego.

3.4 Former Site Uses/Operations

The historical research presented in this assessment has established the use of the subject properties since 1904.

Hazardous Materials Technical Report for the San Diego State University Plaza Linda Verde Project

Historical source documents and previous environmental investigations provided by SDSU indicate that the subject properties and surrounding area were undeveloped in 1930. By 1931, the State Teachers College of San Diego was located in the area. By 1953, residential and commercial development was located on many of the subject properties. By the 1950s and 1960s, three service stations were present on the subject properties. In 1970, a dry cleaner was located on the subject properties. The subject properties are currently occupied by residential and commercial establishments, including a service station, as well as parking lots.

4.0 ENVIRONMENTAL SETTING

4.1 Regional Physiographic Conditions

General topographic information for the subject properties and the surrounding area was obtained from a review of a U.S. Geological Survey topographic map for La Mesa, California, from the EDR report (Appendices A and C). The topography of the subject property is in the upper elevations of a mesa located south and east of Alvarado Canyon. The elevation of the area ranges from 280 to 455 feet above mean sea level (Appendix C).

4.2 Soil Conditions

The EDR report indicated that soil on the subject property consists of Redding soil series, Olivenhain soil series, and Diablo soil series. The Redding soil consists of gravelly loams. The Olivenhain soil consists of a cobbly loam. The Diablo series consists of clay.

4.3 Oil/Gas Wells

No oil or gas wells were noted within 1 mile of the subject properties in the EDR Report (Appendix A).

4.4 Surface Water and Groundwater Characteristics

According to the Flood Insurance Rate Map (No. 06073C1639 G, revised June 16, 1999), the site is not located in the 100-year flood zone.

Dudek reviewed DEH records for releases at the subject property. According to previous investigations reviewed, the depth to groundwater in the area ranges from 20 to greater than 65 feet below ground surface ("bgs"), and the groundwater flow is generally to the southwest (see Section 5.4.3 for additional information).

Hazardous Materials Technical Report for the San Diego State University Plaza Linda Verde Project

5.0 RESULTS OF INVESTIGATION

5.1 Site Reconnaissance

A site reconnaissance was conducted on June 30, 2009, by Dudek Hazardous Materials Specialist, Rachel Ganiere. The site reconnaissance consisted of walking the public right-of-ways adjacent to the subject properties, taking notes on observations, and taking photographs.

Groundwater monitoring wells, septic tanks, naturally discolored standing or flowing water, recent soil disturbance or distressed vegetation were not visible on any portions of the properties observed. Chemical storage was not observed, however several waste containers and/or dumpsters were observed in several areas. No abnormal odors were detected.

5.2 Adjacent Site and Vicinity Operations

Dudek reviewed the City of San Diego zoning map for the subject properties and vicinity. The zoning map indicated that the subject properties and surrounding properties are zoned for commercial and residential uses. In addition, the SDSU campus is located west and north of the subject property.

5.3 Results of Regulatory Agency List Review and File Research

The regulatory database gives a listing of sites, within an approximately 1-mile radius of the subject property, which are known to be chemical handlers, hazardous waste generators, or polluters. Information in these listings includes the location of the site relative to the subject property, sources of pollution, and the status of the site. The search performed for this assessment was conducted in March 2009 by EDR. The information from the EDR report is discussed in this section. The complete database search report is included in Appendix A.

The following sections describe which databases were searched and how many facilities were identified within those databases:

5.3.1 Search Findings

5.3.1.1 Subject Properties

Four of the subject properties were identified on the HIST UST, LUST, HAZNET, SWEEPS UST, Cortese, San Diego Co. HMMD, San Diego Co. SAM, SLIC, EMI, FINDS, and UST databases in the EDR report. These addresses are discussed below and in Section 5.4.3.

Hazardous Materials Technical Report for the San Diego State University Plaza Linda Verde Project

Parcel 7 (5140 College Avenue)

The subject property was identified on the HAZNET, HIST UST, SWEEPS UST, LUST, SLIC, San Diego Co. SAM, Cortese, and San Diego Co. HMMD databases. The HAZNET listing is compiled based on site use and does not document releases. The HIST UST listing indicated that three underground storage tanks ("USTs") were installed at the subject property in 1968. The SWEEPS UST listing indicated that USTs are present at the subject property address. The LUST, SLIC, San Diego Co. SAM, and Cortese database listings indicate that four releases were reported at the subject property. The failed integrity test-related releases were closed in 1989 and 1992. The release that impacted groundwater was closed in 2005. The soil-only release that was reported in 2005 is still open.

The San Diego Co. HMMD listing indicated that violations were issued in 1992 and 1993.

Parcel 11 (5130 College Avenue)

The subject property was identified on the HAZNET, HIST UST, SWEEPS UST, LUST, Cortese, San Diego Co. SAM, and San Diego Co. HMMD databases. The HAZNET listing is compiled based on site use and does not document releases. The San Diego Co. HMMD listing indicated that an inspection was conducted on October 14, 1993, and the facility received one violation. The HIST UST listing indicates that four USTs were located on the subject property. Installation/removal dates for the USTs were not available. The SWEEPS UST listing also indicates that there were four USTs at the subject property. The LUST, Cortese, San Diego Co. SAM listings indicate that three releases related to the on-site USTs were reported at the subject property. The soil-only releases were closed on July 6, 2000, and March 7, 2002. The release that impacted groundwater was closed on July 6, 2000.

Parcel 16 (5131 College Avenue)

The subject property was identified on the HAZNET and San Diego Co. HMMD databases in the EDR report. The HAZNET listing is compiled based on site use and does not document releases. The San Diego Co. HMMD listing indicated that an inspection was performed on December 9, 1997. No violations, USTs, or waste streams were reported in the EDR report.

Parcel 18 (5111 College Avenue)

The subject property was identified on the HIST UST, SWEEPS UST, UST, LUST, Cortese, San Diego Co. HMMD, SLIC, EMI, San Diego Co. SAM, HAZNET, and FINDS databases in the EDR report. The HIST UST listing indicates that four USTs were located at the subject property in 1965. The SWEEPS UST and UST listings indicate four USTs are present on the property.

Hazardous Materials Technical Report for the San Diego State University Plaza Linda Verde Project

The San Diego Co. HMMD listing indicated that violations for the property were issued in 1998, 2000, 2001, and 2002. The FINDS, HAZNET, and EMI listings are compiled based on site use and do not document releases. The LUST, San Diego Co. SAM, and SLIC database listings indicate that four releases were reported at the site. Two soil-only releases and one failed integrity test were closed on June 5, 1990. The release that impacted groundwater was closed on December 24, 2001.

5.3.1.2 Additional Properties

In addition to the subject property sites, 14 sites were identified on various databases within 1 mile of the subject property. These sites are discussed in this section.

- Econ-O-Wash, 5850 Montezuma Road, is located less than 0.125 mile south of the subject property. The site was identified on the EDR Historical Cleaners database. No additional information was available regarding the historical dry cleaner.
- Hollywood Laundry and Campus Cleaners, 5848 Montezuma Road, is located less than 0.125 mile south of the subject property. The site was identified on the EDR Historical Cleaners database. No additional information was available regarding the historical dry cleaner.
- San Diego State University, 5500 Campanile Drive, is located less than 0.125 mile west of the subject property. The site was identified on the PADS, FINDS, LUST, Cortese, RCRA-LQG, MLTS, HIST UST, SWEEPS UST, MANIFEST, HAZNET, UST, San Diego Co. HMMD, EMI, and San Diego Co. SAM databases. The HAZNET, EMI, FINDS, RCRA-LQG, PADS, and MLTS listings are compiled based on site use and do not document releases. The MANIFEST listing indicates that waste was disposed and transported off site. The HIST UST listing indicates that twelve USTs were installed at the site between 1976 and 1984. The SWEEPS UST and UST listings indicate that USTs are present at the site. The San Diego Co. HMMD listing indicated that various hazardous substances are stored at the site. In addition, the HMMD listing indicated that various inspection and violations have been associated with the site. The LUST, Cortese, and San Diego Co. SAM listings indicate that three soil-only releases were reported at the site. The releases were closed on December 15, 1989, February 23, 1997, and March 6, 1998. Based on the type of releases (soil only) and closure status, this property does not appear to have impacted the environmental conditions of the subject property.
- The following sites were identified on the Notify 65 database. The Notify 65 database listing is compiled based on site use and does not document releases. Since these sites were not listed in any databases that would indicate that a release has occurred, it is

Hazardous Materials Technical Report for the San Diego State University Plaza Linda Verde Project

unlikely that these sites have impacted the environmental conditions of the subject properties:

- Unnamed site, 5089 College Avenue located less than 0.125 mile south of the subject property
- Unnamed site, 4828 Art Street, located between 0.5 and 1 mile southeast of the subject property
- Unnamed site, 5345 Collier Avenue, located between 0.5 and 1 mile southwest of the subject property
- Unnamed site, 4775 Seminole Drive, located between 0.5 and 1 mile southeast of the subject property
- Unnamed site, 4613 Contour Boulevard, located between 0.5 and 1 mile southwest of the subject property
- Unnamed site, 4794 Winona Avenue, located between 0.5 and 1 mile west-southwest of the subject property
- Unnamed site, 4794 Winona Avenue, located between 0.5 and 1 mile west-southwest of the subject property
- Unnamed site, the intersection of 56th Street and Meade Avenue, located between 0.5 and 1 mile south of the subject property
- Unnamed site, 4500 Block of Collwood Boulevard, located between 0.5 and 1 mile south-southwest of the subject property.

5.3.2 Unmapped Sites

Unmapped sites are due to inadequate address information. Nine unique sites were listed in the EDR report as unmapped sites. Based on the limited address information supplied, the nine sites do not appear to be located within 1 mile of the subject property.

5.4 Results of Site History/Land Use Review

The historical research presented in this assessment has established the use of the subject properties since 1904.

Historical source documents and previous environmental investigations provided by SDSU indicate that the subject properties and surrounding area were undeveloped in 1930. By 1931, the State Teachers College of San Diego was located in the area. By 1953, residential and commercial development was located on the subject property areas. By the 1960s, three service

Hazardous Materials Technical Report for the San Diego State University Plaza Linda Verde Project

stations were present on the subject properties. The subject properties are currently occupied by residential and commercial properties.

5.4.1 Interviews

As a part of this assessment, Dudek contacted the DEH. See Section 5.4.3 for additional information.

5.4.2 Site Records Review

A summary of the past environmental studies referred to in Section 2.1 is provided below:

- **Letter Report: Limited Soil Investigation. 1983.**

Two exploratory test pits were excavated. Geocon, Inc. identified the soils to consist of Eocene Mission Valley formation and Eocene Stadium Conglomerate. Geocon Inc. stated that the formations would provide good foundation-bearing support for the existing footings. No information was provided as to environmental concerns at the site, if any.

- **Asbestos Survey. 1989.**

A total of 381 bulk samples were collected and analyzed from various properties at San Diego State University. Asbestos-containing materials were detected at 5168 College Avenue, 5178 College Avenue, 5164 College Avenue, and 5830–5840 Lindo Paseo. The materials that tested positive for asbestos were primarily floor tile or linoleum. The white pipe insulation located at the Lindo Paseo property also tested positive for asbestos.

- **Hazardous Materials Assessment, College Community Redevelopment Environmental Impact Report. 1992.**

Ninyo and Moore conducted a Hazardous Materials Assessment for the College Community Redevelopment EIR. The Hazardous Materials Assessment covered the following areas, called: Campus Core Site, 55th Street Site, Alvarado Road Site, Lot A Site, and Montezuma School Site. These areas encompass the following subject properties: Parcel 1 (5850–5882 Hardy Avenue), Parcel 2 (5186–5192 College Avenue), Parcel 3 (5194–5198 College Avenue), Parcel 4 (5178 College Avenue), Parcel 5 (5168–5174 College Avenue), Parcel 6 (5164 College Avenue), Parcel 7 (5140 College Avenue), Parcel 8 (5830–5840 Lindo Paseo), Parcel 9 (5822 Lindo Paseo), Parcel 10 (5104 College Avenue), Parcel 11 (5130 College Avenue), Parcel 19 (5721 Lindo Paseo), Parcel 20 (5723 Lindo Paseo), Parcel 21 (5118–5132 Campanile Drive), Parcel 22 (5734

Hazardous Materials Technical Report for the San Diego State University Plaza Linda Verde Project

Montezuma Road), Parcel 23 (5742 Montezuma Road), and Parcel 24 (5750 Montezuma Road).

Ninyo and Moore identified the three service stations (5111 College Avenue, 5130 College Avenue, and 5140 College Avenue) as potential environmental concerns. In addition, Ninyo and Moore recommended that the on-site USTs in areas of development be removed and that an asbestos survey be conducted prior to the demolition or renovation of structures located in the proposed redevelopment area.

- **Letter Re: Review of Files for Former Unocal Service Station #3991. 2002.**
(Note: this is Parcel 7)

Environmental Engineering and Contracting indicated that there was a potential that groundwater has been impacted at the site and recommended additional investigation based on the limited scope of previous investigations.

- **Phase I Environmental Site Assessment, The Paseo at San Diego State University. 2003.**

The Phase I Environmental Site Assessment was performed for The Paseo Project, which included properties identified for this report, specifically Parcels 1–18 (Figure 1). P&D recommended that during the redevelopment of 5111 College Avenue, 5130 College Avenue, and 5140 College Avenue, soil must be properly managed and disposed, as it was suspected to have residual concentrations of hydrocarbons. Further, P&D stated that if excavation pits, on or adjacent to the former gas station sites, fill with groundwater, dewatering activities may require remediation for contaminants.. Additionally, P&D stated that a Phase II Environmental Site Assessment should be conducted at 5185 College Avenue (and 5848 Montezuma Road, which is not part of the Proposed Project). P&D also raised concerns about asbestos and lead-based paint. P&D recommended that employees be notified of potential asbestos-containing materials ("ACM") in all of the properties (with the exception of the parking lots) and that a comprehensive survey for ACM be performed. With regard to lead-based paint, P&D advised that damaged lead-based painted surfaces require abatement prior to disposal of the painted materials.

- **Memorandum: Annual Asbestos Notification. 2004.**

The following locations were identified as containing non-friable asbestos containing materials: 5178 College Avenue and 5830–5840 Lindo Paseo.

Hazardous Materials Technical Report for the San Diego State University Plaza Linda Verde Project

- **Phase I Environmental Site Assessment. 2004.**

Tetra Tech EM, Inc. conducted the Phase I Environmental Site Assessment for the northwest corner of Hardy Avenue and Campanile Drive and the southwest corner of Lindo Paseo and Campanile Drive. Tetra Tech found that the buildings located on the site were constructed before 1978. Tetra Tech recommended that a NESHAP Pre-Demolition Hazardous Materials Survey be conducted prior to the demolition or renovation activities of the existing structures in order to determine the presence of friable ACM and lead-based paint.

- **Limited Phase II Environmental Site Assessment. 2004.**

Tetra Tech conducted soil sampling at 5185 College Avenue and 5848 Montezuma Road in response to the findings in the 2003 P&D Phase I Environmental Site Assessment. Three soil samples were collected from the interior of the former dry cleaner building, and two were collected in the parking lot immediately east of the building. Sample depths were between 1 and 3 feet. No volatile organic compounds ("VOCs") were detected in the five soil samples. Tetra Tech concluded that despite the absence of contamination in the soil, the potential still existed for contaminated soil to be encountered during excavation and construction activities. Tetra Tech recommended that prior to initiation of site development, if contaminated soil and/or groundwater is encountered during excavation and construction activities, a Property Mitigation Plan and contingency plan should be prepared to describe the proposed monitoring, assessment, and mitigation approach.

- **Final Environmental Impact Report, Paseo at San Diego State University (Volume I). 2005.**

Potential environmental impacts for the Proposed Project were identified. Historical uses of several properties, which overlap with several subject properties in this report, were identified. The report indicated that the following properties are used for residential purposes: 5830–5840 Lindo Paseo, 5822 Lindo Paseo, and 5168–5172 College Avenue. The report identified a two-story commercial structure at 5178 College Avenue. Five site visits were conducted, and pad and pole mounted transformers were identified throughout the subject property areas. Cotton/Bridges/Associates stated that no visual evidence of fluid releases from the transformers was noted.

Following the file review and site reconnaissance, Cotton/Bridges/Associates concluded that environmental concern existed at 5140 College Avenue, 5130 College Avenue,

Hazardous Materials Technical Report for the San Diego State University Plaza Linda Verde Project

5104 College Avenue, 5111 College Avenue, and 5185–5187 College Avenue since the properties were formerly used as service stations or dry cleaners.

- **Letter Report Airborne Bioaerosol Testing located at Talent Search Upward Bound, 5178 College Avenue. 2005.**

Air and Building Sciences visually inspected and sampled the air for the presence of airborne bioaerosols in a suite located at 5178 College Avenue. Air samples were collected and analyzed to determine the concentrations of total mold spores, pollen, skin cells, fiberglass, cellulosic fibers, and other opaque particles. Air and Building Sciences determined that the cleaning within the suite had removed the abundance of settled dust and debris. Thus, the bioaerosol concentrations detected were within the normal/low range per the guidelines for airborne dust concentrations inside buildings.

5.4.3 San Diego County Department of Environmental Health Records Review

The DEH records were reviewed on March 31, 2009, to obtain information regarding environmental concerns, violations, or releases at the subject property. On April 2, 2009, the DEH indicated that no records were found for 21 of the subject property addresses. The remaining three properties contained files at the San Diego County Department of Environmental Health. The contents of these documents are summarized below:

Parcel 7 (5140 College Avenue)

- ***Soil Gas Survey Former Unocal Station No. 3991. 2002.***

Soil gas samples were collected from seven points at 5140 College Avenue. BTEX was detected in all 23 soil vapor samples collected, except for Ethylbenzene which was not detected in sample VES-100/10. Benzene ranged from 4.4 to 2,900 micrograms per liter ("µg/L"), with the vapor plume located in the eastern portions of the site. Methyl tert-butyl ether ("MTBE") was detected in 14 of the soil vapor samples, with the high concentration being 750 µg/L (Gradient Engineers, Inc. 2002).

- ***Revised Closure Request for Former Unocal Station No. 3991, 5140 College Avenue. 2005.***

ENSR International ("ENSR") indicated that two 6,000-gallon USTs were installed at the property in 1955. The USTs were removed and replaced with two 10,000-gallon USTs and one 550-gallon waste oil UST. By 1992, the waste oil UST failed a tank test and was subsequently removed from service. By 1994, the facility was closed, and the USTs, former clarifier, as well as three hydraulic hoists, were removed from the property in

Hazardous Materials Technical Report for the San Diego State University Plaza Linda Verde Project

1995. ENSR indicated that approximately 439 tons of soil were removed from the site as part of the tank removal activities and an additional 350 tons of soil were removed as part of the hoist and southern dispenser removal activities.

During the 1996 investigation, monitoring wells were installed to assess impacts to groundwater. However, groundwater was not encountered in the three on-site wells. In 1999, monitoring well MW-1 was extended from 40 to 65 feet bgs to evaluate potential impacts to groundwater. Since groundwater was not encountered at 65 feet bgs and the soil sampling during the investigation indicated low levels of contamination at a depth of 65 feet, the monitoring wells were abandoned in 2000. In November 2001, five vapor extraction wells were installed to depths ranging from 30 to 45 feet bgs, where the benzene vapor plume is centered in the area of the former eastern dispenser island from 10 to 40 feet bgs.

ENSR requested closure of the site since the remaining impacted soil does not pose a threat to human health or groundwater due to the current site conditions and property use.

- ***Voluntary Assistance Program Application for Assistance for Former Unocal Station #3991, 5140 College Avenue. 2005.***

SDSU indicated that approximately 2,500 cubic yards of gasoline-impacted soil are located on the site. The SDSU Foundation plans to redevelop the site to a subgrade parking structure approximately 21 feet bgs. SDSU indicated that Unocal is responsible for the disposal of the impacted soil.

- ***Monitoring Well Destruction Permit for 5140 College Avenue. 2005.***

A permit was issued to destroy six groundwater monitoring wells located at the former Unocal site at 5140 College Avenue.

- ***Underground Storage Tank Program DEH File No. H12309-003 Former Unocal Station No. 3991, 5140 College Avenue. 2005.***

The DEH indicated that the corrective actions associated with the former USTs were completed. The case closure summary indicated that three USTs were removed on March 24, 1995. Following the removal of 526 cubic yards of contaminated soil and subsurface investigations, the subsurface was adequately delineated such that 2,500 cubic yards of impacted soil remains at the site between 10 and 40 feet bgs. Since the planned site use was as a surface parking lot, DEH issued a No Further Action Letter, with the exception that the soil would be remediated or disposed of prior to construction/excavation at the property.

Hazardous Materials Technical Report for the San Diego State University Plaza Linda Verde Project

Parcel 11 (5130 College Avenue)

- ***Request for Regulatory Case Closure for Former Mobil Station, 5130 College Avenue. 2000.***

TRC indicated that assessment activities began at the site in 1992. By 1996, a vapor extraction system was installed and began operation. Approximately 11,033 pounds of hydrocarbons were removed from the subsurface. TRC estimated that approximately 1,150 cubic yards of hydrocarbon-impacted soil exceeding 100 milligrams per kilogram ("mg/kg") was present on the property. However, TRC requested closure for the releases associated with the former service station, citing a 1998 human health vapor risk assessment which indicated that there was no significant risk to individuals.

- ***Site Assessment Report, Former Mobil Station, 5130 College Avenue. 2001.***

A service station operated at the site from 1968–1994. Due to a release associated with the waste oil UST, four monitoring wells were installed in 1992. Soil samples were collected and analyzed for Total Petroleum Hydrocarbons ("TPH") which ranged between non-detect and 1,545 mg/kg. By 1994, the three gasoline USTs and one waste oil UST were removed from the site. A vapor extraction system ("VES"), incorporating the on-site monitoring wells and two vapor extraction wells, was installed in 1996. By 1998, the VES was shut down, and approximately 11,033 pounds of hydrocarbons were removed from the subsurface. A human health risk elevation was conducted in 1998 to assess the proposed SDSU development of a below-grade parking structure. The health risk evaluation indicated that there was no significant risk to individuals occupying the below-grade parking structure.

In May 2000, TRC submitted a request to the DEH for regulatory closure, and in July 2000 DEH granted regulatory case closure for the site.

In December 2000, one waste oil UST and three gasoline USTs were removed from the site. Soil samples were collected from beneath the USTs; TPH and TRPH were detected at 8,000 mg/kg and 33,600 mg/kg, respectively. As a result, the DEH issued a Notice of Responsibility letter on January 23, 2001, that required responsible parties to implement initial corrective action measures. Four soil samples were collected and analyzed for TPH, with concentrations ranging from non-detect to 23 mg/kg. TRC recommended regulatory closure of the release due to the analytical results of the investigation.

Hazardous Materials Technical Report for the San Diego State University Plaza Linda Verde Project

- *Underground Storage Tank (UST) Case No. H12486-003. 2002.*

The DEH issued a No Further Action letter for the release located at 5130 College Avenue.

Parcel 18 (5111 College Avenue)

- *Request for Responsible Party Re-Assignment Former Chevron Service Station No. 9-8565, 5111 College Avenue. 2000.*

Chevron operated at the site from 1965–1995. Chevron began assessing the impacts to soil and groundwater in 1991, when a 550-gallon waste oil UST was replaced. From 1991–1996, 15 soil borings and 4 vapor extraction wells, as well as 3 down-gradient monitoring wells, were installed. The soil vapor-extraction system operated from October 1994 until June 1996 in order to remediate the subsurface soil. A total of 25,727 pounds of hydrocarbons were removed. Secor requested closure of the site since quarterly monitoring data showed decreases in benzene concentrations in on-site wells. Secor demonstrated that the MTBE concentrations decreased over time. However, in 1998 concentrations began to increase. Secor stated that the increase in MTBE concentrations was likely due to a recent release from the current USTs or fuel dispenser. Secor requested closure for the former releases.

- *Soil Vapor Survey and Well Destruction Report, Former Chevron Service Station No. 9-8565, 5111 College Avenue. 2001.*

Secor assessed the human health risk of the remaining benzene concentrations in the subsurface and found that the benzene in soil gas presented less than one in a million increased potential cancer risk to future workers in the commercial building at the site. In addition, Secor concluded that based on the vapor extraction data and groundwater data, most of the hydrocarbons were removed from the soil and the remaining contaminants were confined to the smear zone.

Secor indicated that the elevated levels of MTBE were a result of the current service station operations and not from the previous release.

- *Underground Storage Tank Case #H12636-004, Chevron Station #9-8565, 5111 College Avenue. 2001.*

DEH issued closure for the site investigation and corrective action for the USTs formerly and currently located at the site. The case closure summary indicated that the depth to groundwater ranged between 13 and 26 feet bgs and flowed to the west. The DEH summarized the November 2001 Secor investigation, which stated that most of the

Hazardous Materials Technical Report for the San Diego State University Plaza Linda Verde Project

hydrocarbon impacts to soil had been removed and remaining impacts were confined to the smear zone associated with fluctuating groundwater levels.

Secor completed a soil vapor survey and human health risk assessment in 2001 and found that the level of risk to employees of the service station is less than the accepted level of one in a million.

5.4.4 Aerial Photographs

Dudek reviewed historical aerial photographs from EDR for the years 1953, 1964, 1974, 1989, 1994, 2002, and 2005. The photographs provided background information needed to assess the possibility of historical activities that could present environmental concerns on the subject properties. The aerial photographs are included in Appendix B.

The photographs indicate that portions of the subject properties have been occupied by residential and retail properties prior to their current uses. The properties are referenced by Parcel ID based on Figure 2. The aerial photographs are described in Table 4.

**Table 4
Historic Uses Determined from Aerial Photographs**

Date	Description
1953	<p>The subject properties appear to be primarily residential with some exceptions. Parcels 1, 2, 3, 12, 13, and 14 in the northeast corner of the project area appear to have residential structures. Parcels 6, 7, 8, 10, 11, and 15 are vacant.</p> <p>The area surrounding the subject properties is dominated by SDSU development to the north and residential development to the south. Extensive open space and canyons are visible in the areas surrounding the subject properties.</p>
1964	<p>Previously vacant subject properties have been developed by 1964. Parcels 6, 7, 10, and 11 on the west side of College Avenue appear to have commercial structures. Parcel 15, on the east side of College Avenue, also appears to be a commercial development and appears to be the same structure as is currently on the site. Parcel 8, on the north side of Lindo Paseo, may be a residential property, though it is not a single-family residence. The structure on Parcel 8 appears to be the same as the current structure. The rest of the subject properties appear unchanged.</p> <p>The area surrounding the subject properties has undergone extensive development. The residential area to the south of the subject properties expanded into the canyon areas. Open space to the northeast of Parcel 12 was developed into a parking lot, and extensive parking was added to the north and west of the football stadium. Apparent SDSU-related buildings were constructed to the east of Parcels 16, 17, and 18.</p>
1974	<p>The residential structures on Parcels 16, 17, and 18 have been demolished and replaced with commercial structures. Trees have been removed from Parcel 12, and the current building configuration appears to be in place in this photograph. The remainder of the subject properties appear unchanged since 1964.</p> <p>There was continued development of the areas surrounding the subject properties. Multi-story university buildings were constructed to the east of Parcels 16, 17, and 18, and a previously vacant lot to the east of the multi-story buildings has been groomed.</p>

Hazardous Materials Technical Report for the San Diego State University Plaza Linda Verde Project

Table 4 (Continued)

Date	Description
1989	The subject properties appear unchanged compared to the 1974 aerial, although the low resolution of the photo makes comparison difficult, particularly for Parcels 19–24. The surrounding area continued to be developed with the addition of two large university buildings to the east of College Avenue.
1994	Structures on Parcels 2 and 3 have been demolished, and the lots appear vacant. The remainder of the subject properties appear unchanged. The sports complex area of the university to the north of the subject properties expanded to include a new building to the north of the football stadium. Otherwise, the surrounding area was largely unchanged from the 1989 photograph.
2002	The building on Parcel 1 was demolished, and Parcels 1, 2 and 3 have been redeveloped into parking lots. The buildings on Parcels 6 and 7 are gone, and the lots appear vacant. The commercial buildings on Parcels 10 and 11 are also gone. The residential structure on Parcel 21 has been replaced with a parking lot. An additional building has been built on the university property to the east of Parcels 16–18. The football stadium to the northwest of the subject properties has been replaced by Cox Arena (referred to as Viejas Arena).
2005	The subject properties appear largely unchanged since the 2002 photograph, with the exception of Parcels 6 and 7, which have been redeveloped into parking lots. The surrounding area appears largely unchanged since the 2002 photograph.

Parcels 1, 2, 3, 6, and 7 were identified as parking lots in the aerial photographs. There is a potential that surface releases from parked cars has impacted these properties. No indications of environmental conditions that may have impacted the remaining subject properties were observed in these photographs.

5.4.5 Topographic Maps

Historical topographic maps were obtained from EDR. Historical topographic maps are another historical source that can be used to document the prior use of the property and surrounding area. Topographic maps from 1904, 1930, 1953, 1967, 1975 (photorevised from 1967), and 1994 were reviewed (Appendix C).

The 1904 and 1930 maps show the area of the subject properties as undeveloped. No roads are depicted on the 1904 map, but by 1930 the beginnings of College Avenue and Montezuma Road have been built. The mesa on which the subject properties sit is bounded to the north by Alvarado Canyon and to the south by an un-named, undeveloped canyon that joins Alvarado Canyon near Mission San Diego.

In 1953 San Diego State "College" has been built, as has the Alvarado Freeway (I-8) to the north of the site. Montezuma Road connects with the Alvarado Freeway, and the residential areas to the south of the site have expanded. No buildings are depicted on the site, but the remainder of

Hazardous Materials Technical Report for the San Diego State University Plaza Linda Verde Project

the surrounding roads, including Lindo Paseo, Montezuma Place, Campanile Drive, and Hardy Avenue, have been built.

In 1967 San Diego State College has expanded its campus area. The sports complex area has been completed, and additional buildings are depicted to the west of campus. The Alvarado Freeway has expanded with a major interchange at College Avenue. Two buildings in the vicinity of Parcels 2 and 3 are depicted as churches. The head of the canyon to the west of College Ave has been filled in where it intersects with Montezuma Road.

The 1975 photo-revised update to the 1967 map is largely unchanged from the previous map. Additional planned buildings shown as hatched areas are located to the north of the subject properties on the San Diego State College campus, and to the east of College Avenue.

The 1994 map depicts fewer buildings on the renamed San Diego State University campus. This is simply a change in the mapping convention, as the aerial photographs show that the buildings are still there. One additional building depicted on the map is a part of the sports complex area, to the north of the football stadium. The planned building to the east of College Avenue depicted on the 1975 map is shown as having been completed on the 1994 map.

No indications of properties that may have impacted the subject properties were observed in these maps.

5.4.6 Sanborn Fire Insurance Maps

Historical Sanborn fire insurance maps were requested from EDR. Sanborn maps provide information regarding the historical uses of the site and surrounding properties. Sanborn fire insurance maps were not found for the Proposed Project (Appendix D).

5.4.7 City Directory

City directory listings were requested from EDR as another source of historical information (Appendix E). Historical city directories were reviewed for the period from 1903–2006. A summary of the listings for the subject properties is shown in Table 5.

Hazardous Materials Technical Report for the San Diego State University Plaza Linda Verde Project

Table 5
Historic City Directory Listings

Parcel	Address	Year/Date Range	Listing(s)
1	5850-82 Hardy Avenue	1903-1948, 1966, 1989-2006	Address Not Listed
		1955-1961	Residential (Apartments)
		1984	San Diego State University Campus Judiciary Office
	5852 Hardy Avenue	1903-1948, 1970-2006	Address Not Listed
		1955-1961	Residential
		1966	Residential (Apts), Newman Center Youth Activity, Lutheran Campus Center, Religious Organization
	5854 Hardy Avenue	1903-1955, 1966-1980, 1989-2006	Address Not Listed
		1960-1961	Residential
		1984	SDSU Pub Safety Office
	5856 Hardy Avenue	1903-1948, 1960, 1966-2006	Address Not Listed
		1955, 1961	Residential
	5858 Hardy Avenue	1903-1948, 1966-1980, 1989-2006	Address Not Listed
		1955-1961	Residential
		1984	San Diego State University Career Info and Placement
	5860 Hardy Avenue	1903-1948, 1966-2006	Address Not Listed
		1955-1961	Residential
	5862 Hardy Avenue	1903-1955, 1966-2006	Address Not Listed
		1960-1961	Residential
	5864 Hardy Avenue	1903-1955, 1966-2006	Address Not Listed
		1960	Residential
		1961	Vacant
	5866 Hardy Avenue	1903-1955, 1966-2006	Address Not Listed
		1960	Residential
		1961	Vacant

Hazardous Materials Technical Report for the San Diego State University Plaza Linda Verde Project

Table 5 (Continued)

Parcel	Address	Year/Date Range	Listing(s)
1 (Cont.)	5868 Hardy Avenue	1903–1948, 1960, 1966–2006	Address Not Listed
		1955	Residential
		1961	Vacant
	5870 Hardy Avenue	1903–1948, 1970–1984	Address Not Listed
		1955–1966	Residential
		1961	Vacant
	5872 Hardy Avenue	1903–1948, 1970–1984	Address Not Listed
		1955–1966	Residential
		1961	Vacant
	5874 Hardy Avenue	1903–1961, 1970–2006	Address Not Listed
		1966	Residential
	5876 Hardy Avenue	1903–1948, 1970–2006	Address Not Listed
		1955–1960	Residential
		1961–1966	Vacant
	5878 Hardy Avenue	1903–1948, 1960, 1970–2006	Address Not Listed
		1955	Residential
		1961–1966	Vacant
	5880 Hardy Avenue	1903–1948, 1960, 1970–2006	Address Not Listed
		1955, 1966	Residential
		1961	Vacant
	5882 Hardy Avenue	1903–1955, 1970–1980, 1989–2006	Address Not Listed
		1960–1966	Residential
		1984	San Diego State University Counseling Placement and Safety
2	5194–98 College Avenue	1903–1970, 1984–2006	Address Not Listed
		1980	SDSU Studts Serv Center Office Ed Oppor Minority Affairs

Hazardous Materials Technical Report for the San Diego State University Plaza Linda Verde Project

Table 5 (Continued)

Parcel	Address	Year/Date Range	Listing(s)
2 (Cont.)	5198 College Avenue	1903–1960, 1989–2006	Address Not Listed
		1961–1966	St. Dunstons Episcopal Ch
		1970	Vacant
		1980–1984	Hall, San Diego State University Seaburg
3	5186–92 College Avenue	1903–1933, 1940–1960, 1992–2006	Address Not Listed
		1938	Organization Real Estate
		1961–1966	Breeses College Store
		1970	Breeses College Store, USPO Contract Sta
		1980	Rancho SD Travel Agency, Very Best Travel Agency, Orbitours Tour Group Agcy, Overland Express Co Do Ret
		1984	Campus Arcade
		1989	Aztec Vision Care, Rodgers Yogurt and Ice Cream
		1992	Greek Clothing Company, UNI Yogurt and Ice Cream, Die Go Travel, United Nations Bldg Balboa Park
	5187 College Avenue	1903–1960, 1966, 1992, 2000	Address Not Listed
		1961	Residential
		1970	Post Dick Ltd Clothing Retail
		1980	Flipside Record Tape Co
		1984	Roost the Restr
		1989	Tommys
		2006	KB Books
4	5178 College Avenue	1903–1960, 1970, 2000	Address Not Listed
		1961–1966	Episcopal Student Center
		1980–1984	California State University San Diego Foundation Office
		1989–1992, 2006	Aztec Club San Diego State University

Hazardous Materials Technical Report for the San Diego State University Plaza Linda Verde Project

Table 5 (Continued)

Parcel	Address	Year/Date Range	Listing(s)
5	5168-74 College Avenue	1903-1960, 1984-1989, 1992, 2000-2006	Address Not Listed
		1961, 1980	Vacant
		1966-1970	Residential
6	5164 College Avenue	1903-1955, 1989, 1992	Address Not Listed
		1960, 2006	Residential
		1961-1966	Residential (Apartments)
		1970	KEBSTV Channel 15 6 F N Radio, San Diego State College, Faculty OFFICE, City OFFICE Area Instructional Television Authority
		1980-1984	KPBS TV Channel 15 and FM Radio
		2000	Aztec Club
7	5140 College Avenue	1903-1960, 1989, 1992-2006	Address Not Listed
		1961-1970	Dalbys Union Serv. Gas Sta.
		1980-1984	Bakkens Union Service Gas Station
8	5830-5840 Lindo Paseo	1903-1948, 2000	Address Not Listed
		1955-1960, 1970, 1980-1984, 1992, 2006	Residential (Apartments)
9	5822 Lindo Paseo	1903-1943, 1948, 1989-1992, 2000	Address Not Listed
		1945, 1955-1960, 1970, 1980-1984	Residential
		2006	Vacant
10	5104 College Avenue)	1903-1960, 1995-2006	Address Not Listed
		1961-1966	Kellers Bob College Serv.
		1970	Cooks Cal College Service Center Gas St.
		1980-1984, 1992	College Mobil Service
		1989	College Mobil Service, College Mobil R & W Auto Repair
11	5130 College Avenue	1903-1961, 1970, 1980-1992, 2000-2006	Address Not Listed
		1966	Sutters Drive Inn Rest.

Hazardous Materials Technical Report for the San Diego State University Plaza Linda Verde Project

Table 5 (Continued)

Parcel	Address	Year/Date Range	Listing(s)
12	5185 College Avenue	1903–1945, 1955–1960, 1966, 1989, 2000	Address Not Listed
		1948	Residential (Apartments) and Quetzal Hall
		1961	Tau Kappa Epsilon Bowers John
		1970	Bell Hop One Hour Cleaners
		1980	Vacant
		1984, 2006	Domino's Pizza
		1992	San Diego State
13	5157 College Avenue	1903–1960	Address Not Listed
		1961	Aztec Serv Shop Cigars, College Park Jwlr
		1966–1970	California Book Co. No. 1
		1980, 2006	Vacant
		1984	Graduate School of Public Health
		1989	Moes to Go, Cal Copy
		1992	Rubio Vargas, Cal Copy, State College
		2000	Cal Copy, Burgers and Subs Rubio's Restaurant
14	5155 College Avenue	1903–1945, 1955–1960, 1966, 1989, 1992, 2000–2006	Address Not Listed
		1948	Residential
		1961	Vacant
		1970, 1980–1984	Jack in the Box
15	5141 College Avenue	1903–1960, 1989	Address Not Listed
		1961–1970	Speedee Mart Gro
		1980–1984, 1992	Seven Eleven Food Store
		2000–2006	Lottery Tickets, Seven 11
16	5131 College Avenue	1903–1940, 1955–1960, 1989	Address Not Listed
		1943–1948, 1961	Residential
		1966–1970, 1980–1984	Security First National Bank
		1985	State University Office

Hazardous Materials Technical Report for the San Diego State University Plaza Linda Verde Project

Table 5 (Continued)

Parcel	Address	Year/Date Range	Listing(s)
16 (Cont.)	5131 College Avenue (Cont.)	1992	STA Travel, STAT Pharmaceuticals Inc., Its Academic Bookstore, Tropicana, Greekwayer, Student Travel Network
		2000	Kinko's, Folletttx Tbk, Espressoroma, Exsc Juice
		2006	Starbucks, BubblePea, Coffee Thepitapit, Tiki Hut Island, Red Point, Papas Pizza, Fantastic Sams, Cal Copy, Wireless South Coast Tan, Grille and Sushi
17	5119 College Avenue	1903–1940, 1955–1960, 1992, 2000	Address Not Listed
		1943–1948, 1961	Residential
		1966	Vacant
		1970	Ski Chalet and Divers Supply Ski 6 Divers Equip
		1980–1984	Square Pan Pizza Co Restr
		1989–1991	SDSU Area
		2006	Shop N, Trujillo Taco
18	5111 College Avenue	1903–1940, 1955–1960, 1970, 1989–1992, 2000–2006	Address Not Listed
		1943–1948, 1966	Residential
		1961	Henry Geo School of Social Science
		1980–1984	Bill Chevron Station
19	5721 Lindo Paseo	1903–1943, 1948, 1961–1966, 2000	Address Not Listed
		1945, 1955–1960, 1970, 2006	Residential
		1980	La Borler Area Resource Center
		1984, 1992	SD State Delta Sigma Phi
20	5723 Lindo Paseo	1903–1943, 1948, 1961–1966, 1989, 2000	Address Not Listed
		1945, 1955–1960, 1970, 1980–1984, 1992	Residential
		2006	Vacant
21	5118 Campanile Drive	1903–1945, 1980, 1989–2006	Address Not Listed
		1948–1970, 1984–1985	Residential
	5120 Campanile Drive	1903–1945, 1955, 1980, 1995–2006	Address Not Listed
		1948, 1960–1970, 1985, 1992	Residential
		1984	Vacant

Hazardous Materials Technical Report for the San Diego State University Plaza Linda Verde Project

Table 5 (Continued)

Parcel	Address	Year/Date Range	Listing(s)
21 (Cont.)	5121 Campanile Drive	1903–1980, 1989–2006	Address Not Listed
		1984–1985	Delta Chi Fraternity
	5122 Campanile Drive	1903–1945, 1989, 1992, 2000–2006	Address Not Listed
		1948–1970, 1985	Residential
		1980–1984	Vacant
	5124 Campanile Drive	1903–1945, 1960, 1992–2006	Address Not Listed
		1948–1955, 1966–1970, 1980, 1985	Residential
		1961, 1984	Vacant
	5126 Campanile Drive	1903–1945, 1989–2006	Address Not Listed
		1948–1970, 1980–1985	Residential
	5128 Campanile Drive	1903–1945, 1989–2006	Address Not Listed
		1948–1970, 1980–1985	Residential
	5130 Campanile Drive	1903–1945, 1995–2006	Address Not Listed
		1948–1960, 1966–1970, 1980–1985, 1992	Residential
		1961	Vacant
22	5132 Campanile Drive	1903–1945, 1985, 1995–2006	Address Not Listed
		1948–1960, 1966–1970, 1980	Residential
		1961, 1984	Vacant
23	5734 Montezuma Road	1903–1943, 2000–2006	Address Not Listed
		1945–1955	Residential
		1960–1966, 1970, 1980–1992	Alpha Gamma Delta Sorority
24	5742 Montezuma Road	1903–1945	Address Not Listed
		1948–1960, 1966	Residential
		1961, 1970	Vacant
		1980–2006	Jewish Student Center
24	5750 Montezuma Road	1903–1945, 2006	Address Not Listed
		1948–1955, 2000	Residential
		1960–1970, 1980–1989, 1992	Lambda Chi Alpha Fraternity

Hazardous Materials Technical Report for the San Diego State University Plaza Linda Verde Project

5.4.8 Previous Environmental Investigations

In addition to the documents obtained from SDSU and DEH (Sections 5.4.2 and 5.4.3), Dudek reviewed the Memorandum Regarding Unocal, 5140 College Avenue, San Diego (Dudek 2006) (note: this is Parcel 7). The memorandum addresses the active case listing (H12309-004) for 5140 College Avenue. According to the DEH case manager, Jim Schuck, the site is under remedial investigation due to 2,500 cubic yards of hydrocarbon-contaminated soil that currently exists on the site. The memorandum indicated that the contaminated soil was the result of a former leaking UST, which was identified under a different case listing that has been closed. According to Mr. Schuck, the site does not pose a threat to human health since it is currently used as a parking lot. However, if any modifications are made to the site, a plan regarding the on-site contaminated soil will be required to be submitted to the Site Assessment and Mitigation ("SAM") division.

5.4.9 Environmental Lien Search

An environmental lien search of the subject property was conducted by EDR (Appendix F). No environmental liens were listed for any of the subject properties. No activity and use limitations were recorded for the subject properties. The environmental lien search was conducted to satisfy the requirements of the All Appropriate Inquiries Rule for CERCLA liability.

5.4.10 Asbestos

A 1989 asbestos survey identified floor tile and linoleum as ACM at Parcel 5 (5168 College Avenue), Parcel 4 (5178 College Avenue), Parcel 6 (5164 College Avenue), and Parcel 8 (5830–5840 Lindo Paseo) (Design for Health, Inc. 1989). In addition, the white pipe insulation located on Parcel 8 (5830–5840 Lindo Paseo) was identified as an ACM.

The 2003 Phase I report prepared by P&D (which included all but six of the subject properties proposed in the Plaza Linda Verde Project) concluded that ACM was suspected at all properties. In addition, a 2004 SDSU memorandum noted that ACM was identified in the buildings present on Parcel 4 (5178 College Avenue) and Parcel 8 (5830–5840 Lindo Paseo). It is not known if other buildings on the subject properties have been surveyed for ACM. The information contained in this section is based on the documents provided by SDSU for this report.

5.4.11 Lead Paint

The 2003 Phase I report prepared by P&D indicated that the buildings located on Parcels 1–15, 17, and 18 were constructed prior to 1978. Although the Phase I report did not conduct a lead-based paint survey, P&D indicated that a possibility exists that lead-based paint was used on the

Hazardous Materials Technical Report for the San Diego State University Plaza Linda Verde Project

buildings. In addition, P&D observed that painted surfaces were damaged on several of the residential buildings.

5.4.12 Polychlorinated Biphenyl

The presence of liquid-cooled electrical units (e.g., transformers), and major sources of hydraulic fluid (e.g., elevators and lifts) are notable as they may be potential sources for polychlorinated biphenyl ("PCB"). According to the 2005 Paseo at San Diego State University Environmental Impact Report, there are pad- and pole-mounted transformers on the subject properties. No information is available about whether the transformers contain PCB. In addition, no information was available regarding the presence of in-ground hydraulic equipment containing PCB oil.

5.4.13 Radon

The potential for elevated radon concentrations was evaluated for the subject properties and vicinity, through a review of the EPA Radon Zone data, provided by EDR.

According to the EPA Map of Radon Zones, San Diego County is located in Zone 3, which indicates a low potential for radon. Zone 3 has predicted average screening concentrations less than 2 picoCuries of radon per liter of air ("pCi/L").

5.4.14 Visible Fungal Growth (Mold)

According to the 2003 Phase I Report prepared by P&D, a visual inspection for fungal growth was conducted. Results of the inspection for fungal growth were not discussed in the report. In 2005, Air and Building Sciences, LLC conducted an Airborne Bioaerosol Testing on the first floor of the building located on Parcel 4 (5178 College Avenue). Air and Building Sciences, LLC indicated that the air samples collected were within the normal/low range per the guidelines for airborne dust concentration inside buildings. No information was provided to indicate that additional visible fungal growth assessments have been conducted for the remaining subject properties.

5.4.15 Fill Material

The previous environmental investigations indicated that the site is underlain by the Linda Vista, Mission Valley and San Diego Formations and Stadium Conglomerate. Due to the removal of USTs along with petroleum impacted soil from sites, fill material is most likely present on the subject properties.

Hazardous Materials Technical Report for the San Diego State University Plaza Linda Verde Project

5.4.16 Agricultural Use

The subject properties are currently used as commercial and residential properties. Based on historical review, the subject properties were not used as agricultural land.

5.4.17 Dry Cleaning Activities

There are currently no dry cleaners on the subject properties. However, according to the city directory, a dry cleaner was located on Parcel 12 (5185 College Avenue) in 1970. In 2004, a limited Phase II Environmental Site Assessment was conducted by Tetra Tech. Five soil samples were collected from between 1 and 3 feet bgs. VOCs were not detected in any of the five samples.

6.0 SIGNIFICANCE THRESHOLDS

Appendix G of the CEQA Guidelines (14 CCR 15000 et seq.) provides that a proposed project may have a significant impact on hazards and hazardous materials if the project would:

- a. Create a significant hazard to the public or the environment through the routine transport, use, or disposal of hazardous materials.
- b. Create a significant hazard to the public or the environment through reasonably foreseeable upset and accident conditions involving the release of hazardous materials into the environment.
- c. Emit hazardous emissions or handle hazardous or acutely hazardous materials, substances or waste within 0.25 mile of an existing or proposed school.
- d. Be located on a site which is included on a list of hazardous materials sites compiled pursuant to Government Code Section 65962.5 and, as a result, would create a significant hazard to the public or the environment.
- e. For a project located within an airport land use plan or, where such a plan has not been adopted, within 2 miles of a public airport or public use airport, result in a safety hazard for people residing or working in the project area.
- f. For a project within the vicinity of a private airstrip, result in a safety hazard for people residing or working in the project area.
- g. Impair implementation of or physically interfere with an adopted emergency response plan or emergency evacuation plan.
- h. Expose people or structures to a significant risk of loss, injury, or death involving wildland fires, including where wildlands are adjacent to urbanized areas or where residences are intermixed with wildlands.

Hazardous Materials Technical Report for the San Diego State University Plaza Linda Verde Project

7.0 IMPACTS

Would the project create a significant hazard to the public or the environment through the routine transport, use, or disposal of hazardous materials?

The project would entail the introduction of residential and commercial/retail uses supported by parking structures, outdoor pedestrian malls and a Campus Green. Aside from typical household and retail/commercial chemicals (i.e., cleaning products, batteries, computer supplies) these proposed land uses would not entail the introduction of a use that would result in the routine transport, use, or disposal of hazardous materials.

Would the project create a significant hazard to the public or the environment through reasonably foreseeable upset and accident conditions involving the release of hazardous materials into the environment?

Soil Contamination

Existing Parking Lots

Several parcels (Parcels 1, 2, 3, 6, and 7) are currently used as parking lots. Impacted soil may be encountered during grading and redevelopment activities at these properties; therefore, a potentially significant impact related to unintended release of contaminated soils into the environment may be discovered during project construction. In order to reduce this potential impact, mitigation is provided (see Section 8.0, *Mitigation Measures*, Mitigation Measures 1 and 2).

Former Gas Stations

Three service stations were present on several of the subject properties beginning in the 1960s. The service stations were located on Parcels 7, 10, 11, and 18 (5140 College Avenue, 5104 College Avenue, 5130 College Avenue, and 5111 College Avenue, respectively).

Parcel 7 (5140 College Avenue)

The property located at 5140 College Avenue was listed as a Union service station from 1961–1984. Other reports indicated that the property was used as a service station from 1955–1994. USTs were removed from the property in 1995. Approximately 789 tons of soil were removed from the site as part of the tank, hydraulic hoist, and dispenser removal activities. The SAM division of the DEH requires that the 2,500 cubic yards of hydrocarbon-impacted soil left in

Hazardous Materials Technical Report for the San Diego State University Plaza Linda Verde Project

place be remediated and/or properly disposed of prior to any future construction/excavation activities.

Parcels 10 and 11 (5104 and 5130 College Avenue)

The property located at 5104–5130 College Avenue was listed as a Mobil service station from 1961–1992. Groundwater and soil releases were reported at the site in 1992. According to DEH records, gasoline and waste oil USTs were removed from the site in 1994 and 2000. A vapor extraction system was installed at the site to remediate the petroleum contamination. Approximately 11,033 pounds of hydrocarbons were reportedly removed from the subsurface. A May 2000 closure report (TRC 2000) indicated that approximately 1,150 cubic yards of soil with concentrations exceeding 100 mg/kg remained on site. Due to the planned land use as a parking lot, DEH granted closure in July 2000. In December 2000, four additional USTs were removed from the site. Soil contamination was encountered and reported to the DEH. Following a subsurface investigation, DEH granted closure for the soil release in 2002, assuming the parcel remains a parking lot.

Parcel 18 (5111 College Avenue)

The service station located at 5111 College Avenue was operated by Chevron from 1965–1995. Releases were reported at the site. Chevron installed a soil vapor extraction system to remediate petroleum-impacted soil in 1994. Approximately 25,727 pounds of hydrocarbons were removed from the subsurface. Chevron shut down the remediation system in 1996 as concentrations of contaminants of concern had decreased to levels lower than considered treatable. In 1998, MTBE concentrations in groundwater were greater than previously reported concentrations. The 2000 Request for Responsible Party Re-Assignment report stated that the elevated concentrations of MTBE indicate that a new release had occurred at the site. In 2001, a soil vapor survey was conducted to assess the human health risk to future workers in the on-site commercial building and found that the remaining benzene presented less than one in a million increased potential cancer risk. The site is now occupied by an ARCO service station, which is currently operating.

Releases from these three former and/or current gas stations have impacted the soil and groundwater at the respective subject properties. Although thousands of pounds of hydrocarbons and hundreds of cubic yards of impacted soil have been removed from these parcels, impacted soil remains at each of the past and current service station sites. Impacted soil may be encountered during grading and redevelopment activities at these properties; therefore, a potentially significant impact related to unintended release of contaminated soils into the environment may occur during project construction. In order to reduce this potential impact, mitigation is provided (see Section 8.0, *Mitigation Measures*, Mitigation Measures 1, 2 and 3).

Hazardous Materials Technical Report for the San Diego State University Plaza Linda Verde Project

Former Dry Cleaners

Parcel 12 (5185-5187 College Avenue)

A dry cleaner formerly occupied 5185–5187 College Avenue between 1968 and 1973. Five soil samples were collected in 2004 between 1 and 3 feet bgs. VOCs were not detected in any of the five samples. However, these were shallow samples; thus, contaminated soil could still be present at the site. Despite the non-detect results of the shallow sampling that was performed in 2004, it is possible that there is still contamination at greater depths beneath the site. Disturbance of potentially contaminated soil may present a risk to human health, which would result in a potentially significant impact. In order to avoid this potentially significant impact, mitigation is provided (see Section 8.0, *Mitigation Measures*, Mitigation Measures 1, 2 and 3).

Groundwater Contamination

Surface releases from the Arco Service Station currently located on Parcel 18 (5111 College Avenue) may have impacted the groundwater which is located approximately 20 feet bgs. Due to past use and proximity to former gas stations, the groundwater beneath Parcels 1, 2, 3, 6 and 7 (5860–5882 Hardy Avenue, 5194–5198 College Avenue, 5186–5192 College Avenue, 5164 College Avenue and 5140 College Avenue, respectively) may be impacted. Potentially contaminated groundwater may be encountered during excavation. In order to avoid this potentially significant impact, mitigation is provided (see Section 8.0, *Mitigation Measures*, Mitigation Measures 1, 2, and 4).

Asbestos-Containing Material and Lead Paint

A limited asbestos survey was conducted on several of the subject properties in 1989 (Design for Health, Inc. 1989). A 2003 Phase I report (which included all but six of the properties included in the proposed Plaza Linda Verde Project) concluded that ACM were suspected at all of the properties evaluated in the report. In addition, a 2004 SDSU memorandum identified ACM located in the buildings at Parcel 4 (5178 College Avenue) and Parcel 8 (5830-5840 Lindo Paseo). Remaining buildings planned for demolition have not been tested. Given that the findings in the previous reports and the buildings at the subject properties were built prior to 1980, the potential presence of ACM and lead-based paint is a concern on all parcels which currently support buildings (Parcels 5, 8, 9, 12, 13, 14, 15, 16, 17, 18, 19, 20, 21, 22, 23 and 24) . Potential release of ACM and lead-based paint may result in a significant impact. In order to avoid this potential impact, mitigation is provided (see Section 8.0, *Mitigation Measures*, Mitigation Measure 4).

Hazardous Materials Technical Report for the San Diego State University Plaza Linda Verde Project

Would the project emit hazardous emissions or handle hazardous or acutely hazardous materials, substances or waste within 0.25 mile of an existing or proposed school?

The Proposed Project site is located within 0.25 mile of SDSU, an existing university. Construction activities may result in exposure of contaminated soils or demolition of buildings containing asbestos containing material or lead paint, all of which may result in unintended release of hazardous materials or wastes into the environment within 0.25 mile of this school. These potential impacts would be significant. Mitigation is provided in Section 8.0, *Mitigation Measures*, Mitigation Measures 1, 2, 3, and 4.

Aside from construction activities, the Proposed Project would entail the introduction of residential and commercial/retail uses supported by parking structures and outdoor pedestrian malls and a Campus Green. These proposed land uses would not entail the introduction of a new hazardous emission or hazardous material source within 0.25 mile of SDSU.

Would the project be located on a site which is included on a list of hazardous materials sites compiled pursuant to Government Code Section 65962.5 and, as a result, would create a significant hazard to the public or the environment?

Four of the subject properties were identified on the HIST UST, LUST, HAZNET, SWEEPS UST, Cortese, San Diego Co. HMMD, San Diego Co. SAM, SLIC, EMI, FINDS, and UST databases. The hazards associated with each of these properties, in the context of various hazardous material resource databases, is outlined below:

Parcel 7 (5140 College Avenue)

The subject property, formerly used as a gas station, was identified on the HAZNET, HIST UST, SWEEPS UST, LUST, SLIC, San Diego Co. SAM, Cortese, and San Diego Co. HMMD databases. The HAZNET listing is compiled based on site use and does not document releases. The HIST UST listing indicated that three USTs were installed at the subject property in 1968. The SWEEPS UST listing indicated that USTs are present at the subject property address. The LUST, SLIC, San Diego Co. SAM, and Cortese database listings indicate that four releases were reported at the subject property. The failed integrity test-related releases were closed in 1989 and 1992. The release that impacted groundwater was closed in 2005. The soil-only release that was reported in 2005 is still open. The San Diego Co. HMMD listing indicated that violations were issued in 1992 and 1993.

In summary, this parcel's presence in the abovementioned databases, is a result of leaking tanks at the former gas station that once occupied the project site. Potential hazardous conditions associated with soil contamination may result in exposure of hazardous materials or substances

Hazardous Materials Technical Report for the San Diego State University Plaza Linda Verde Project

to the environment or community, therefore mitigation is provided (see Section 8.0, *Mitigation Measures*, Mitigation Measures 1, 2, and 3).

Parcel 11 (5130 College Avenue)

The subject property, formerly used as a gas station, was identified on the HAZNET, HIST UST, SWEEPS UST, LUST, Cortese, San Diego Co. SAM, and San Diego Co. HMMD databases. The HAZNET listing is compiled based on site use and does not document releases. The HIST UST listing indicates that four USTs were located on the subject property historically. However, the UST installation dates were unavailable. The SWEEPS UST listing also indicates that there are four USTs at the subject property. The LUST, Cortese, San Diego Co. SAM listings indicate that three releases related to the on-site USTs were reported at the subject property. The soil-only releases were closed on July 6, 2000, and March 7, 2002. The release that impacted groundwater was closed on July 6, 2000. The San Diego Co. HMMD listing indicated that an inspection was conducted on October 14, 1993. Following the inspection, the facility received one violation.

In summary, this parcel's presence in the abovementioned databases, is a result of leaking tanks at the former gas station that once occupied the project site. Potential hazardous conditions associated with soil contamination may result in exposure of hazardous materials or substances to the environment or community, therefore mitigation is provided (see Section 8.0, *Mitigation Measures*, Mitigation Measures 1, 2, and 3).

Parcel 16 (5131 College Avenue)

The subject property was identified on the HAZNET and San Diego Co. HMMD databases in the EDR report. The HAZNET listing is compiled based on site use and does not document releases. The San Diego Co. HMMD listing indicated that an inspection was performed on December 9, 1997. No violations, USTs, or waste streams were reported in the EDR report.

Although this property, which is currently a commercial/retail building, is included in the above outlined databases, releases of potential contaminants into the environment were not noted or are not expected. It is likely that this building appears on these databases because various tenants possess permits to handle and store chemicals used in food service businesses. Prior to demolition, all on-site uses (including food service preparation and chemical storage facilities) would be dismantled and materials properly disposed of or recycled. Therefore, a significant hazard to the public or environment related to on-site chemicals or materials would not occur as a result of the redevelopment of this parcel.

Although not related to its presence on a hazardous materials database or list, it should be noted that due to the age of this building, asbestos containing material and lead-based paint may be in

Hazardous Materials Technical Report for the San Diego State University Plaza Linda Verde Project

the building materials. In order to avoid exposure of the public or environment to potential hazardous material or substances during demolition, mitigation has been provided (see Section 8.0, *Mitigation Measures*, Mitigation Measure 5).

Parcel 18 (5111 College Avenue)

The subject property, which currently supports a gas station, was identified on the HIST UST, SWEEPS UST, UST, LUST, Cortese, San Diego Co. HMMD, SLIC, EMI, San Diego Co. SAM, HAZNET, and FINDS databases in the EDR report. The HIST UST listing indicates that four USTs were located at the subject property in 1965. The SWEEPS UST and UST listings indicate four USTs are present on the property. The San Diego Co. HMMD listing indicated that violations for the property were issued in 1998, 2000, 2001, and 2002. The FINDS, HAZNET, and EMI listings are compiled based on site use and do not document releases. The LUST, San Diego Co. SAM, and SLIC database listings indicate that four releases were reported at the site. Two soil-only releases and one failed integrity test were closed on June 5, 1990. The release that impacted groundwater was closed on December 24, 2001.

In summary, this parcel's presence in the abovementioned databases, is a result of leaking tanks at the current gas station located on site. Potential hazardous conditions associated with soil contamination and potential groundwater contamination may result in exposure of hazardous materials or substances to the environment or community, therefore mitigation is provided (see Section 8.0, *Mitigation Measures*, Mitigation Measures 1, 2, 3, and 4).

For a project located within an airport land use plan or, where such a plan has not been adopted, within 2 miles of a public airport or public use airport, would the project result in a safety hazard for people residing or working in the project area?

The Proposed Project site is not located within an airport land use plan. The closest airport to the Proposed Project site is Montgomery Field which is located approximately 5 miles northwest of the project area.

For a project within the vicinity of a private airstrip, would the project result in a safety hazard for people residing or working in the project area?

The Proposed Project site is not located within the vicinity of a private airstrip. The closest airport (which is public) is Montgomery Field which is located approximately 5 miles northwest of the project area. The helipad associated with Sharp Grossmont Hospital is located approximately 4 miles east of SDSU. Development of the Proposed Project would not result in introduction of a new hazard within the vicinity of a private airstrip which could endanger people residing or working in the project area.

Hazardous Materials Technical Report for the San Diego State University Plaza Linda Verde Project

Would the project impair implementation of or physically interfere with an adopted emergency response plan or emergency evacuation plan?

SDSU maintains a Vehicle Evacuation Plan that is implemented in the event an on- or off-campus emergency warrants the evacuation of the campus. The plan states that in the event of an emergency, College Avenue would be utilized as an evacuation route and that the roadway is likely to experience heavy traffic congestion during emergencies. The Proposed Project would result in additional traffic loads to College Avenue. This additional traffic generated by the Proposed Project would increase the difficulty of evacuating a substantial component of the campus population. Therefore, the Proposed Project would result in a significant impact to the Campus Emergency Plan. In order to reduce this potentially significant impact, mitigation is provided (see Section 8.0, *Mitigation Measures*, Mitigation Measure 5).

Would the project expose people or structures to a significant risk of loss, injury or death involving wildland fires, including where wildlands are adjacent to urbanized areas or where residences are intermixed with wildlands?

The Proposed Project is located within an existing urban area separated by the nearest urban canyon by over 0.25 mile. The Proposed Project would therefore not result in redevelopment of an area bordered by wildlands that may pose a risk of wildland fire. Therefore no impact would result.

Cumulative Impacts

While the Proposed Project may be located on parcels which supported former gas stations or dry cleaning facilities or existing gas station facilities, mitigation is proposed requiring that prior to project construction, appropriate testing be conducted to determine the extent of any soil or groundwater contamination. Further, construction workers would be trained to identify any previously unknown soil or groundwater contamination to ensure that any hazards are properly remediated. Prior to demolition of any building, an asbestos and lead paint survey must be prepared to document any potential contaminants. Should any materials be noted on site, they would be demolished and disposed of in accordance with all federal, state and local laws in order to avoid contribution of potential hazardous materials to the environment. In order to avoid any potential emergency response plan conflicts, a mitigation measure requiring an update to the SDSU emergency evacuation plan must be completed prior to occupation of the first building.

The potential exists for other properties or other redevelopment projects within the College Area to support similar hazards as the Proposed Project. When combined, several properties supporting hazardous material conditions can result in exposure of the local or regional

Hazardous Materials Technical Report for the San Diego State University Plaza Linda Verde Project

community to soil, water or air quality hazards. However, due to federal, state and local (ie, County of San Diego Department of Environmental Health), regulations, all properties are governed by hazardous materials handling, storage and abatement laws which require that conditions be handled or remediated in a safe manner. Because all properties are subject to the same regulations, each property or proposed project is required to address on-site hazardous materials conditions. Because the project would remediate the on-site hazards in accordance with federal, state, and local regulations and it is reasonable to assume that all other properties or proposed project sites that support hazards or hazardous materials are doing the same, the local community or region's soil, water or air resources would not be exposed to a cumulatively considerable hazard or hazardous materials condition. Therefore, the Proposed Project would not result in significant cumulative impacts relative to hazards and hazardous materials.

8.0 MITIGATION MEASURES

In order to reduce potentially significant impacts to the environment to a level below significance, the following mitigation measures are provided.

1. Prior to commencement of construction, a construction health and safety plan shall be developed to help provide guidance to construction crews who may encounter previously unknown groundwater or soil contaminants. This plan shall include information about potential contaminants, protocols for reporting suspected contaminants, authority to stop work, protocol for conducting further study, etc.
2. Potential unknown soil contamination may exist on Parcels 1, 2, 3, 6, 7, 10, 11, 12, and 18. All construction workers who would be involved with grading, excavation or trenching work shall be trained to recognize visual and olfactory signs of soil contamination prior to the start of such soil work activities. Construction workers shall observe the exposed soil for visual evidence of contamination throughout soil work activities. If visual contamination indicators are observed during construction, the contractor shall halt work until the material is properly characterized and appropriate measures are taken to protect human health and the environment. The contractor shall comply with local, state, and federal requirements for sampling and testing, and subsequent removal, transport and disposal of hazardous materials should they be encountered during construction.

In the event that contaminated groundwater is encountered, the contractor shall document the exact location of the contamination and immediately notify the SDSU Department of Environmental Health and Safety. All applicable federal, state, and local health and

Hazardous Materials Technical Report for the San Diego State University Plaza Linda Verde Project

safety requirements for testing, handling and disposing of contaminated groundwater shall be followed.

3. For Parcels 6, 7, 10, 11, 12, and 18, prior to excavation, soil samples, in the amount sufficient to adequately determine the extent of potential contamination, shall be collected and analyzed by a California State-licensed fixed or on-site mobile analytical laboratory to determine whether soil contamination exists. Should contaminated soils be detected above Maximum Contaminant Levels and present a risk to human health, the following shall occur:
 - a. A soil remediation plan shall be prepared. This plan shall be prepared in accordance with San Diego County Department of Environmental Health guidelines for soil remediation activity.
 - b. All contaminated soils shall be removed and fully remediated in accordance with all applicable federal, state, and local regulations, including those of the San Diego County Department of Environmental Health.
 - c. An official closure letter must be obtained from the San Diego County Department of Environmental Health prior to any grading or excavation.
 - d. The soil contamination test results shall be used to determine an appropriate construction worker health and safety plan. All contaminated soils shall be removed by personnel who have been trained through appropriate Occupational Safety and Health Administration (OSHA) programs.
4. For parcels 1, 2, 3, 6, 7, and 18, if excavation depths would be deep enough to encounter groundwater, and dependent upon soil results, groundwater samples may be collected to determine whether contaminated groundwater exists. All samples shall be collected and analyzed by a California State-licensed fixed or on-site mobile analytical laboratory to determine whether groundwater contamination exists. Should contaminated groundwater be detected, the following shall occur:

A groundwater remediation plan shall be prepared. This plan shall be prepared in accordance with San Diego County Department of Environmental Health guidelines for groundwater remediation activity.

- a. All contaminated soil and groundwater shall be removed in accordance with all applicable federal, state, and local regulations, including those of the San Diego County Department of Environmental Health and San Diego Regional Water Quality Control Board.

Hazardous Materials Technical Report for the San Diego State University Plaza Linda Verde Project

- b. A letter of consent must be obtained from the San Diego County Department of Environmental Health prior to any grading or excavation.
 - c. The groundwater contamination test results shall be used to determine an appropriate construction worker health and safety plan. All contaminated groundwater shall be removed by personnel who have been trained through appropriate Occupational Safety and Health Administration (OSHA) programs.
5. For parcels 4, 5, 8, 9, and 12–24, prior to building demolition, an asbestos survey and lead-based paint survey shall be performed by licensed lead and asbestos contractors. The asbestos and lead paint surveys shall be used to define removal quantities, estimate abatement costs, and otherwise refine the scope of work for the removal of asbestos and lead paint, in full compliance with all applicable laws during project demolition.
6. Prior to the occupation of the first building, the campus emergency plan will be revised to a) incorporate the revised campus boundary, and b) incorporate the proposed project components and recognize components as "on-campus" facilities. The plan shall also be amended to adequately plan for evacuation of these new campus facilities.

9.0 SIGNIFICANCE OF IMPACTS AFTER MITIGATION

With implementation of the proposed mitigation measures, all potentially significant impacts relating to hazards and hazardous materials would be reduced to a level below significant. Therefore, the Proposed Project would not result in any unavoidable significant impacts relative to hazards.

10.0 LIST OF PREPARERS

This report was prepared by the following Dudek staff:

Glenna McMahon, Environmental Engineer

Rachel Ganiere, Environmental Engineer

Sarah Lozano, Project Manager

Mark McGinnis, GIS

Matthew Caselli, Technical Editor

Mark Lathram and Julie Corrales, Word Processing.

Hazardous Materials Technical Report for the San Diego State University Plaza Linda Verde Project

11.0 REFERENCES

14 CCR 15000 et seq. Guidelines for Implementation of the California Environmental Quality Act.

Air and Building Sciences, LLC. 2005. Airborne Bioaerosol Testing located at Talent Search Upward Bound, 5178 College Avenue, San Diego, California." March 15.

Design for Health, Inc. 1989. Asbestos Survey San Diego State University Foundation.

Dudek. 2006. Memorandum Regarding Unocal, 5140 College Avenue, San Diego. May 2.

ENSR International. 2005. Revised Closure Request for Former Unocal Station No 3991 5149 College Avenue, San Diego, California. February 28.

EDR (Environmental Data Resources, Inc.). 2009. The EDR Radius Map Report with GeoCheck. March 23.

Environmental Engineering and Contracting, Inc. 2002. "Review of Files for Former Unocal Service Station #3991, 5140 College Avenue, San Diego, California." March 28.

Facility Management Department. 2004. Memorandum: Annual Asbestos Notification. January 5.

Geocon, Inc. 1983. "Limited Soil Investigation Old Quetzal Hall 5186-5192 College Avenue, San Diego, California." September 30.

Gradient Engineers, Inc. 2002. Soil Gas Survey Former Unocal Station No. 3991. February 12.

Ninyo and Moore. 1992. Hazardous Materials Assessment, College Community Redevelopment Environmental Impact Report San Diego State University. October 22.

P&D Environmental. 2003. Phase I Environmental Site Assessment The Paseo at San Diego State University. November 19.

San Diego, City of. 2005. Final Environmental Impact Report, The Paseo at San Diego State University (Volume I). Prepared by Cotton/Bridges/Associates. July.

San Diego, City of. 2008. Development Services Department. Official Zoning Map. December 10.

Hazardous Materials Technical Report for the San Diego State University Plaza Linda Verde Project

San Diego, County of. 2002. Department of Environmental Health. Underground Storage Tank (UST) Case No. H12486-003.

San Diego, County of. 2005. Department of Environmental Health. Underground Storage Tank Program DEH File No. H12309-003 Former Unocal Station No. 3991, 5140 College Avenue, San Diego, California.

San Diego State University Foundation. 2005. Voluntary Assistance Program Application for Assistance for Former Unocal Station #3991, 5140 College Avenue, San Diego, California.

Secor International, Inc. 2000. Request for Responsible Party Re-Assignment Former Chevron Service Station No. 9-8565, 5111 College Avenue, San Diego, California.

Secor International, Inc.. 2001. Soil Vapor Survey and Well Destruction Report, Former Chevron Service Station No. 9-8565, 5111 College Avenue, San Diego, California.

Tetra Tech EM, Inc. 2004. Phase I Environmental Site Assessment. August.

Tetra Tech EM, Inc. 2004. Limited Phase II Environmental Site Assessment. October.

TRC. 2000. Request for Regulatory Case Closure for Former Mobil Station 18-EHB, 5130 College Avenue, San Diego, California. May 1.

TRC. 2001. Site Assessment Report, Former Mobil Station, 5130 College Avenue, San Diego, California.

U.S. Environmental Protection Agency (EPA). 2009. EPA Map of Radon Zones. Accessed at: <http://www.epa.gov/radon/zonemap.html>

APPENDIX A

Regulatory Agency Database Search

SDSU Plaza Linda Verde


Montezuma Road & College Avenue
San Diego, CA 92115

Inquiry Number: 2440353.1s

March 23, 2009

The EDR Radius Map™ Report with GeoCheck®

Prepared using the EDR FieldCheck® System



440 Wheelers Farms Road
Milford, CT 06461
Toll Free: 800.352.0050
www.edrnet.com

TABLE OF CONTENTS

<u>SECTION</u>	<u>PAGE</u>
Executive Summary.....	ES1
Overview Map.....	2
Detail Map.....	3
Map Findings Summary.....	4
Map Findings.....	7
Orphan Summary.....	114
Government Records Searched/Data Currency Tracking.....	GR-1

GEOCHECK ADDENDUM

Physical Setting Source Addendum.....	A-1
Physical Setting Source Summary.....	A-2
Physical Setting SSURGO Soil Map.....	A-5
Physical Setting Source Map.....	A-11
Physical Setting Source Map Findings.....	A-12
Physical Setting Source Records Searched.....	A-14

Thank you for your business.
Please contact EDR at 1-800-352-0050
with any questions or comments.

Disclaimer - Copyright and Trademark Notice

The EDR FieldCheck®System enables EDR's customers to make certain online modifications to the maps and text contained in EDR Radius Map Reports. As a result, the maps and text contained in this Report may have been so modified. EDR has not taken any action to verify any such modifications, and this report and the findings set forth herein must be read in light of this fact. The EDR FieldCheck System accesses user-modified records from previously submitted reports. Any user-modified record from a previous report that is plotted outside the search radius of this report may not be included in this report.

This Report contains certain information obtained from a variety of public and other sources reasonably available to Environmental Data Resources, Inc. It cannot be concluded from this Report that coverage information for the target and surrounding properties does not exist from other sources. **NO WARRANTY EXPRESSED OR IMPLIED, IS MADE WHATSOEVER IN CONNECTION WITH THIS REPORT. ENVIRONMENTAL DATA RESOURCES, INC. SPECIFICALLY DISCLAIMS THE MAKING OF ANY SUCH WARRANTIES, INCLUDING WITHOUT LIMITATION, MERCHANTABILITY OR FITNESS FOR A PARTICULAR USE OR PURPOSE. ALL RISK IS ASSUMED BY THE USER. IN NO EVENT SHALL ENVIRONMENTAL DATA RESOURCES, INC. BE LIABLE TO ANYONE, WHETHER ARISING OUT OF ERRORS OR OMISSIONS, NEGLIGENCE, ACCIDENT OR ANY OTHER CAUSE, FOR ANY LOSS OF DAMAGE, INCLUDING, WITHOUT LIMITATION, SPECIAL, INCIDENTAL, CONSEQUENTIAL, OR EXEMPLARY DAMAGES. ANY LIABILITY ON THE PART OF ENVIRONMENTAL DATA RESOURCES, INC. IS STRICTLY LIMITED TO A REFUND OF THE AMOUNT PAID FOR THIS REPORT.** Purchaser accepts this Report "AS IS". Any analyses, estimates, ratings, environmental risk levels or risk codes provided in this Report are provided for illustrative purposes only, and are not intended to provide, nor should they be interpreted as providing any facts regarding, or prediction or forecast of, any environmental risk for any property. Only a Phase I Environmental Site Assessment performed by an environmental professional can provide information regarding the environmental risk for any property. Additionally, the information provided in this Report is not to be construed as legal advice.

Copyright 2009 by Environmental Data Resources, Inc. All rights reserved. Reproduction in any media or format, in whole or in part, of any report or map of Environmental Data Resources, Inc., or its affiliates, is prohibited without prior written permission.

EDR and its logos (including Sanborn and Sanborn Map) are trademarks of Environmental Data Resources, Inc. or its affiliates. All other trademarks used herein are the property of their respective owners.

EXECUTIVE SUMMARY

A search of the environmental records was conducted by Environmental Data Resources, Inc. (EDR). DUDEK & ASSOCIATES used the EDR FieldCheck System to review and/or revise the results of this search, based on independent data verification by DUDEK & ASSOCIATES. The report was designed to assist parties seeking to meet the search requirements of EPA's Standards and Practices for All Appropriate Inquiries (40 CFR Part 312), the ASTM Standard Practice for Environmental Site Assessments (E 1527-05) or custom requirements developed for the evaluation of environmental risk associated with a parcel of real estate.

TARGET PROPERTY INFORMATION

ADDRESS

MONTEZUMA ROAD & COLLEGE AVENUE
SAN DIEGO, CA 92115

COORDINATES

Latitude (North): 32.771300 - 32° 46' 16.7"
Longitude (West): 117.070500 - 117° 4' 13.8"
Universal Transverse Mercator: Zone 11
UTM X (Meters): 493397.1
UTM Y (Meters): 3625745.5
Elevation: 453 ft. above sea level

USGS TOPOGRAPHIC MAP ASSOCIATED WITH TARGET PROPERTY

Target Property Map: 32117-G1 LA MESA, CA
Most Recent Revision: 1994

TARGET PROPERTY SEARCH RESULTS

The target property was identified in the following records. For more information on this property see page 7.

Site	Database(s)	EPA ID
KINKO'S(PHOTO LAB) 5131 COLLEGE AVE SAN DIEGO, CA 92115	HAZNET	N/A
FORMER MOBIL 18-EHB 5130 COLLEGE AVE SAN DIEGO, CA 92115	LUST	N/A
MOBIL SERVICE STATION 5130 COLLEGE SAN DIEGO, CA 92115	LUST Status: Completed - Case Closed Status: Completed - Case Closed <i>*Additional key fields are available in the Map Findings section</i> Cortese San Diego Co. HMMD SAN DIEGO CO. SAM	N/A
UNOCAL 5140 COLLEGE AV SAN DIEGO, CA 92115	LUST Status: Completed - Case Closed San Diego Co. HMMD SLIC Facility Status: Completed - Case Closed Facility Status: Completed - Case Closed <i>*Additional key fields are available in the Map Findings section</i> SAN DIEGO CO. SAM	N/A

EXECUTIVE SUMMARY

98565 5111 COLLEGE AVE SAN DIEGO, CA 92115	HIST UST	N/A
HOWARD MANUNU 5130 COLLEGE AVE SAN DIEGO, CA 92115	HIST UST	N/A
KINKO'S THE COPY CENTER 5131 COLLEGE AV SAN DIEGO, CA 92115	San Diego Co. HMMD	N/A
FORMER MOBIL STATION 18-EHB 5130 COLLEGE AVE SAN DIEGO, CA 92115	LUST	N/A
UNOCAL #3991 5140 COLLEGE AVE SAN DIEGO, CA 92115	LUST Cortese SWEEPS UST	N/A
UNION OIL SERVICE STATION #399 5140 COLLEGE AVE SAN DIEGO, CA 92115	HIST UST	N/A
STATION #3991 5140 COLLEGE AVE SAN DIEGO, CA 92115	HIST UST	N/A
CHEVRON 5111 COLLEGE AVE SAN DIEGO, CA 92115	LUST Cortese	N/A
COLLEGE ARCO 5111 COLLEGE AV SAN DIEGO, CA 92115	LUST Status: Completed - Case Closed Status: Completed - Case Closed <i>*Additional key fields are available in the Map Findings section</i> San Diego Co. HMMD SLIC Facility Status: Completed - Case Closed EMI SAN DIEGO CO. SAM	N/A
OBRIEN PACIFIC INC 5111 COLLEGE AVE SAN DIEGO, CA 92115	LUST Cortese SWEEPS UST	N/A
COLLEGE SMOG PROS 5111 COLLEGE AVE SAN DIEGO, CA 92115	UST	N/A

EXECUTIVE SUMMARY

BAKKEN S UNOCCAL 76 5140 COLLEGE AVE SAN DIEGO, CA 92115	HAZNET	N/A
COLLEGE MOBIL SERVICE 5130 COLLEGE AVE SAN DIEGO, CA 92115	HAZNET SWEEPS UST	N/A
EDWARD CRAMER 5111 COLLEGE AVE SAN DIEGO, CA 92115	HAZNET LUST Cortese	N/A
ARCO SMOG PROS 5111 COLLEGE AV SAN DIEGO, CA 92115	FINDS EMI	N/A
ARCO PRODUCTS COMPANY 5140 COLLEGE AVE SAN DIEGO, CA 92115	HAZNET	N/A
COLLEGE ARCO 5111 COLLEGE AV SAN DIEGO, CA 92115	San Diego Co. HMMD	N/A

DATABASES WITH NO MAPPED SITES

No sites were identified in following databases.

STANDARD ENVIRONMENTAL RECORDS

Federal NPL site list

NPL..... National Priority List
 Proposed NPL..... Proposed National Priority List Sites
 NPL LIENS..... Federal Superfund Liens

Federal Delisted NPL site list

Delisted NPL..... National Priority List Deletions

Federal CERCLIS list

CERCLIS..... Comprehensive Environmental Response, Compensation, and Liability Information System

Federal CERCLIS NFRAP site List

CERC-NFRAP..... CERCLIS No Further Remedial Action Planned

EXECUTIVE SUMMARY

Federal RCRA CORRACTS facilities list

CORRACTS..... Corrective Action Report

Federal RCRA non-CORRACTS TSD facilities list

RCRA-TSDF..... RCRA - Transporters, Storage and Disposal

Federal RCRA generators list

RCRA-SQG..... RCRA - Small Quantity Generators

RCRA-CESQG..... RCRA - Conditionally Exempt Small Quantity Generator

Federal institutional controls / engineering controls registries

US ENG CONTROLS..... Engineering Controls Sites List

US INST CONTROL..... Sites with Institutional Controls

Federal ERNS list

ERNS..... Emergency Response Notification System

State- and tribal - equivalent NPL

RESPONSE..... State Response Sites

State- and tribal - equivalent CERCLIS

ENVIROSTOR..... EnviroStor Database

State and tribal landfill and/or solid waste disposal site lists

SWF/LF..... Solid Waste Information System

State and tribal leaking storage tank lists

INDIAN LUST..... Leaking Underground Storage Tanks on Indian Land

State and tribal registered storage tank lists

AST..... Aboveground Petroleum Storage Tank Facilities

INDIAN UST..... Underground Storage Tanks on Indian Land

State and tribal voluntary cleanup sites

VCP..... Voluntary Cleanup Program Properties

INDIAN VCP..... Voluntary Cleanup Priority Listing

ADDITIONAL ENVIRONMENTAL RECORDS

Local Brownfield lists

US BROWNFIELDS..... A Listing of Brownfields Sites

EXECUTIVE SUMMARY

Local Lists of Landfill / Solid Waste Disposal Sites

DEBRIS REGION 9..... Torres Martinez Reservation Illegal Dump Site Locations
ODI..... Open Dump Inventory
WMUDS/SWAT..... Waste Management Unit Database
SWRCY..... Recycler Database
HAULERS..... Registered Waste Tire Haulers Listing
INDIAN ODI..... Report on the Status of Open Dumps on Indian Lands

Local Lists of Hazardous waste / Contaminated Sites

US CDL..... Clandestine Drug Labs
HIST Cal-Sites..... Historical Calsites Database
SCH..... School Property Evaluation Program
Toxic Pits..... Toxic Pits Cleanup Act Sites
CDL..... Clandestine Drug Labs

Local Lists of Registered Storage Tanks

CA FID UST..... Facility Inventory Database

Local Land Records

LIENS 2..... CERCLA Lien Information
LUCIS..... Land Use Control Information System
LIENS..... Environmental Liens Listing
DEED..... Deed Restriction Listing

Records of Emergency Release Reports

HMIRS..... Hazardous Materials Information Reporting System
CHMIRS..... California Hazardous Material Incident Report System
LDS..... Land Disposal Sites Listing
MCS..... Military Cleanup Sites Listing

Other Ascertainable Records

RCRA-NonGen..... RCRA - Non Generators
DOT OPS..... Incident and Accident Data
DOD..... Department of Defense Sites
FUDS..... Formerly Used Defense Sites
CONSENT..... Superfund (CERCLA) Consent Decrees
ROD..... Records Of Decision
UMTRA..... Uranium Mill Tailings Sites
MINES..... Mines Master Index File
TRIS..... Toxic Chemical Release Inventory System
TSCA..... Toxic Substances Control Act
FTTS..... FIFRA/ TSCA Tracking System - FIFRA (Federal Insecticide, Fungicide, & Rodenticide Act)/TSCA (Toxic Substances Control Act)
HIST FTTS..... FIFRA/TSCA Tracking System Administrative Case Listing
SSTS..... Section 7 Tracking Systems
ICIS..... Integrated Compliance Information System
PADS..... PCB Activity Database System
MLTS..... Material Licensing Tracking System

EXECUTIVE SUMMARY

RADINFO.....	Radiation Information Database
RAATS.....	RCRA Administrative Action Tracking System
CA BOND EXP. PLAN.....	Bond Expenditure Plan
CA WDS.....	Waste Discharge System
DRYCLEANERS.....	Cleaner Facilities
WIP.....	Well Investigation Program Case List
INDIAN RESERV.....	Indian Reservations
SCRD DRYCLEANERS.....	State Coalition for Remediation of Drycleaners Listing

EDR PROPRIETARY RECORDS

EDR Proprietary Records

Manufactured Gas Plants..... EDR Proprietary Manufactured Gas Plants
EDR Historical Auto Stations.. EDR Proprietary Historic Gas Stations

SURROUNDING SITES: SEARCH RESULTS

Surrounding sites were identified in the following databases.

Elevations have been determined from the USGS Digital Elevation Model and should be evaluated on a relative (not an absolute) basis. Relative elevation information between sites of close proximity should be field verified. Sites with an elevation equal to or higher than the target property have been differentiated below from sites with an elevation lower than the target property.

Page numbers and map identification numbers refer to the EDR Radius Map report where detailed data on individual sites can be reviewed.

Sites listed in ***bold italics*** are in multiple databases.

Unmappable (orphan) sites are not considered in the foregoing analysis.

STANDARD ENVIRONMENTAL RECORDS

Federal RCRA generators list

RCRA-LQG: RCRAInfo is EPA's comprehensive information system, providing access to data supporting the Resource Conservation and Recovery Act (RCRA) of 1976 and the Hazardous and Solid Waste Amendments (HSWA) of 1984. The database includes selective information on sites which generate, transport, store, treat and/or dispose of hazardous waste as defined by the Resource Conservation and Recovery Act (RCRA). Large quantity generators (LQGs) generate over 1,000 kilograms (kg) of hazardous waste, or over 1 kg of acutely hazardous waste per month.

An online review and analysis by DUDEK & ASSOCIATES of the RCRA-LQG list, as provided by EDR, and dated 11/12/2008 has revealed that there is 1 RCRA-LQG site within approximately 0.25 miles of the target property.

<u>Equal/Higher Elevation</u>	<u>Address</u>	<u>Direction / Distance</u>	<u>Map ID</u>	<u>Page</u>
<i>SAN DIEGO STATE UNIVERSITY</i>	<i>5500 CAMPANILE DRIVE,</i>	<i>W 0 - 1/8 (0.030 mi.)</i>	<i>26</i>	<i>49</i>

EXECUTIVE SUMMARY

State and tribal leaking storage tank lists

LUST: The Leaking Underground Storage Tank Incident Reports contain an inventory of reported leaking underground storage tank incidents. The data come from the State Water Resources Control Board Leaking Underground Storage Tank Information System.

An online review and analysis by DUDEK & ASSOCIATES of the LUST list, as provided by EDR, and dated 01/06/2009 has revealed that there are 2 LUST sites within approximately 0.5 miles of the target property.

<u>Equal/Higher Elevation</u>	<u>Address</u>	<u>Direction / Distance</u>	<u>Map ID</u>	<u>Page</u>
SAN DIEGO STATE UNIVERSITY	5500 CAMPANILE DRIVE,	W 0 - 1/8 (0.030 mi.)	26	49
<u>Lower Elevation</u>	<u>Address</u>	<u>Direction / Distance</u>	<u>Map ID</u>	<u>Page</u>
SAN DIEGO STATE UNIVERSITY	5500 CAMPANILE DR	N 1/4 - 1/2 (0.331 mi.)	30	71
Status: Completed - Case Closed				
Status: Completed - Case Closed				
*Additional key fields are available in the Map Findings section				

SAN DIEGO CO. SAM: The listing contains all underground tank release cases and projects pertaining to properties contaminated with hazardous substances that are actively under review by the Site Assessment and Mitigation Program.

An online review and analysis by DUDEK & ASSOCIATES of the SAN DIEGO CO. SAM list, as provided by EDR, and dated 11/05/2008 has revealed that there is 1 SAN DIEGO CO. SAM site within approximately 0.5 miles of the target property.

<u>Lower Elevation</u>	<u>Address</u>	<u>Direction / Distance</u>	<u>Map ID</u>	<u>Page</u>
SAN DIEGO STATE UNIVERSITY	5500 CAMPANILE DR	N 1/4 - 1/2 (0.331 mi.)	30	71

ADDITIONAL ENVIRONMENTAL RECORDS

Local Lists of Registered Storage Tanks

HIST UST: Historical UST Registered Database.

An online review and analysis by DUDEK & ASSOCIATES of the HIST UST list, as provided by EDR, and dated 10/15/1990 has revealed that there is 1 HIST UST site within approximately 0.25 miles of the target property.

<u>Equal/Higher Elevation</u>	<u>Address</u>	<u>Direction / Distance</u>	<u>Map ID</u>	<u>Page</u>
SAN DIEGO STATE UNIVERSITY	5500 CAMPANILE DRIVE,	W 0 - 1/8 (0.030 mi.)	26	49

EXECUTIVE SUMMARY

SWEEPS UST: Statewide Environmental Evaluation and Planning System. This underground storage tank listing was updated and maintained by a company contacted by the SWRCB in the early 1990's. The listing is no longer updated or maintained. The local agency is the contact for more information on a site on the SWEEPS list.

An online review and analysis by DUDEK & ASSOCIATES of the SWEEPS UST list, as provided by EDR, and dated 06/01/1994 has revealed that there is 1 SWEEPS UST site within approximately 0.25 miles of the target property.

<u>Equal/Higher Elevation</u>	<u>Address</u>	<u>Direction / Distance</u>	<u>Map ID</u>	<u>Page</u>
SAN DIEGO STATE UNIVERSITY	5500 CAMPANILE DRIVE,	W 0 - 1/8 (0.030 mi.)	26	49

Other Ascertainable Records

Cortese: The sites for the list are designated by the State Water Resource Control Board (LUST), the Integrated Waste Board (SWF/LS), and the Department of Toxic Substances Control (Cal-Sites). This listing is no longer updated by the state agency.

An online review and analysis by DUDEK & ASSOCIATES of the Cortese list, as provided by EDR, and dated 04/01/2001 has revealed that there is 1 Cortese site within approximately 0.5 miles of the target property.

<u>Equal/Higher Elevation</u>	<u>Address</u>	<u>Direction / Distance</u>	<u>Map ID</u>	<u>Page</u>
SAN DIEGO STATE UNIVERSITY	5500 CAMPANILE DRIVE,	W 0 - 1/8 (0.030 mi.)	26	49

Notify 65: Notify 65 records contain facility notifications about any release that could impact drinking water and thereby expose the public to a potential health risk. The data come from the State Water Resources Control Board's Proposition 65 database.

An online review and analysis by DUDEK & ASSOCIATES of the Notify 65 list, as provided by EDR, and dated 10/21/1993 has revealed that there are 12 Notify 65 sites within approximately 1 mile of the target property.

<u>Equal/Higher Elevation</u>	<u>Address</u>	<u>Direction / Distance</u>	<u>Map ID</u>	<u>Page</u>
Not reported	5089 COLLEGE AVE	S 0 - 1/8 (0.011 mi.)	25	48
Not reported	5075 CAMPANILE DRIVE	S 0 - 1/8 (0.045 mi.)	27	70
Not reported	5650 HARDY ST.	NNW 0 - 1/8 (0.071 mi.)	28	71
Not reported	4828 ART ST	SE 1/2 - 1 (0.598 mi.)	31	111
Not reported	4775 SEMINOLE DR.	SE 1/2 - 1 (0.724 mi.)	33	111
<u>Lower Elevation</u>	<u>Address</u>	<u>Direction / Distance</u>	<u>Map ID</u>	<u>Page</u>
MANHOLE	5402 HARDY WAY	WNW 1/8 - 1/4 (0.186 mi.)	29	71
Not reported	5345 COLLIER AVENUE	SW 1/2 - 1 (0.681 mi.)	32	111
Not reported	4613 CONTOUR BLVD.	SW 1/2 - 1 (0.928 mi.)	34	112
Not reported	4794 WINONA	WSW 1/2 - 1 (0.940 mi.)	C35	112
Not reported	4794 WINONA AVE	WSW 1/2 - 1 (0.940 mi.)	C36	112
Not reported	56TH ST / MEADE AVE	S 1/2 - 1 (0.968 mi.)	37	113
4500 BLK COLLWOOD BLVD.		SSW 1/2 - 1 (0.999 mi.)	38	113

EXECUTIVE SUMMARY

EDR PROPRIETARY RECORDS

EDR Proprietary Records

EDR Historical Cleaners: EDR has searched selected national collections of business directories and has collected listings of potential dry cleaner sites that were available to EDR researchers. EDR's review was limited to those categories of sources that might, in EDR's opinion, include dry cleaning establishments. The categories reviewed included, but were not limited to dry cleaners, cleaners, laundry, laundromat, cleaning/laundry, wash & dry etc.

An online review and analysis by DUDEK & ASSOCIATES of the EDR Historical Cleaners list, as provided by EDR, has revealed that there are 3 EDR Historical Cleaners sites within approximately 0.25 miles of the target property.

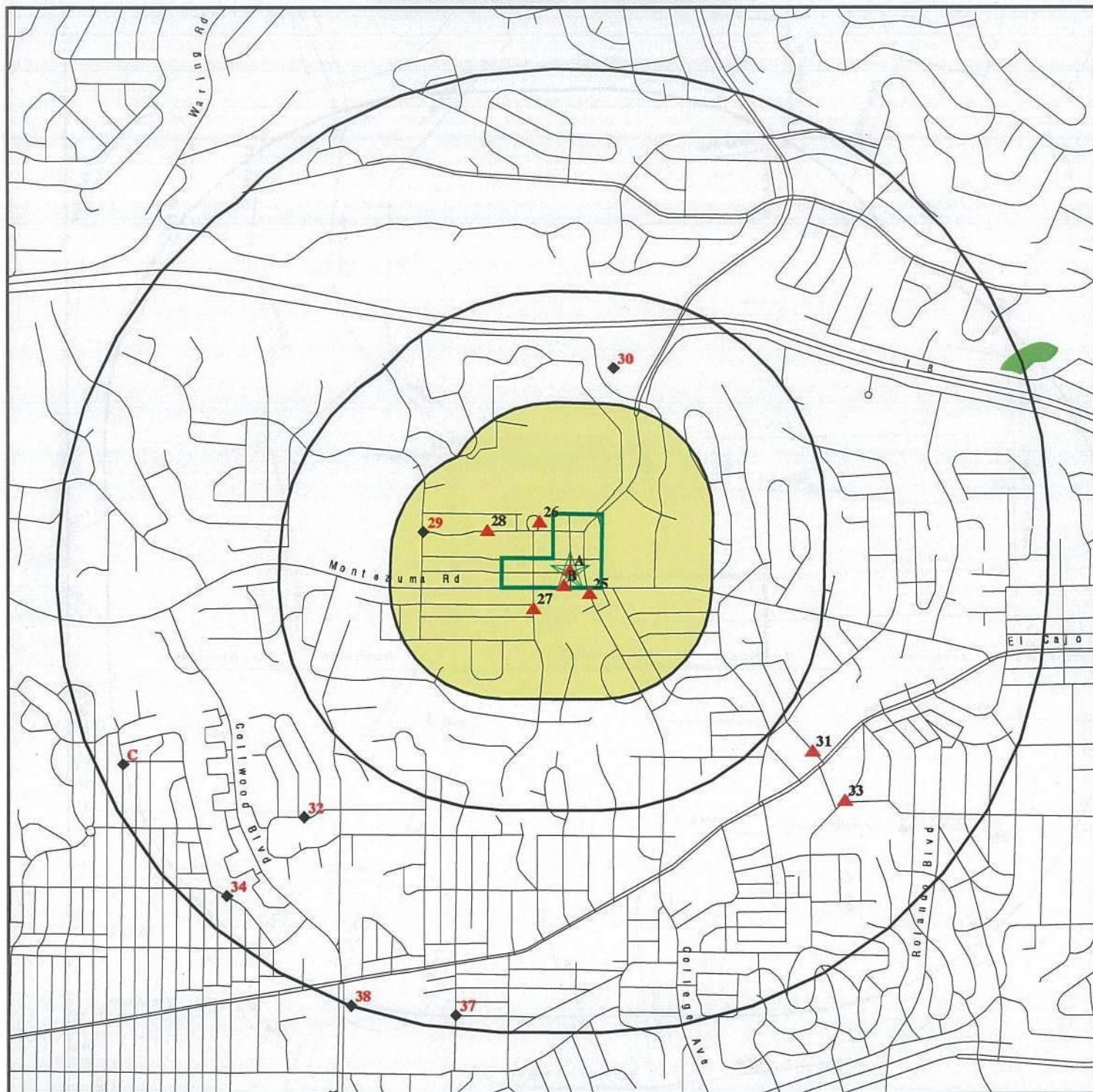
<u>Equal/Higher Elevation</u>	<u>Address</u>	<u>Direction / Distance</u>	<u>Map ID</u>	<u>Page</u>
ECON O-WASH LAUNDRY	5850 MONTEZUMA RD	0 - 1/8 (0.000 mi.)	B22	47
HOLLYWOOD LAUNDRY	6 DRY CLEANERS INC 58	0 - 1/8 (0.000 mi.)	B23	48
CAMPUS CLEANERS	5848 MONTEZUMA RD	0 - 1/8 (0.000 mi.)	B24	48

EXECUTIVE SUMMARY

Due to poor or inadequate address information, the following sites were not mapped:

<u>Site Name</u>	<u>Database(s)</u>
OFF OF MONTEZUMA VLLY RD-RAN	CHMIRS, CHMIRS
SAN ROAD RESORTE MARINA	CHMIRS
SPIERS ROAD AND STADIUM WAY	CHMIRS
CITICORP PLAZA	SLIC
REED OPERATION	MINES
NATIONAL QUARRIES LLC	MINES
JIM MEANS	MINES
MILLENNIUM INC	MINES
SOUTHERN CA GEM INDUSTRIES	MINES
CITICORP PLAZA	SAN DIEGO CO. SAM

OVERVIEW MAP - 2440353.1s



Target Property



Sites at elevations higher than or equal to the target property



Sites at elevations lower than the target property



Manufactured Gas Plants



National Priority List Sites



Dept. Defense Sites



Indian Reservations BIA



Oil & Gas pipelines



National Wetland Inventory



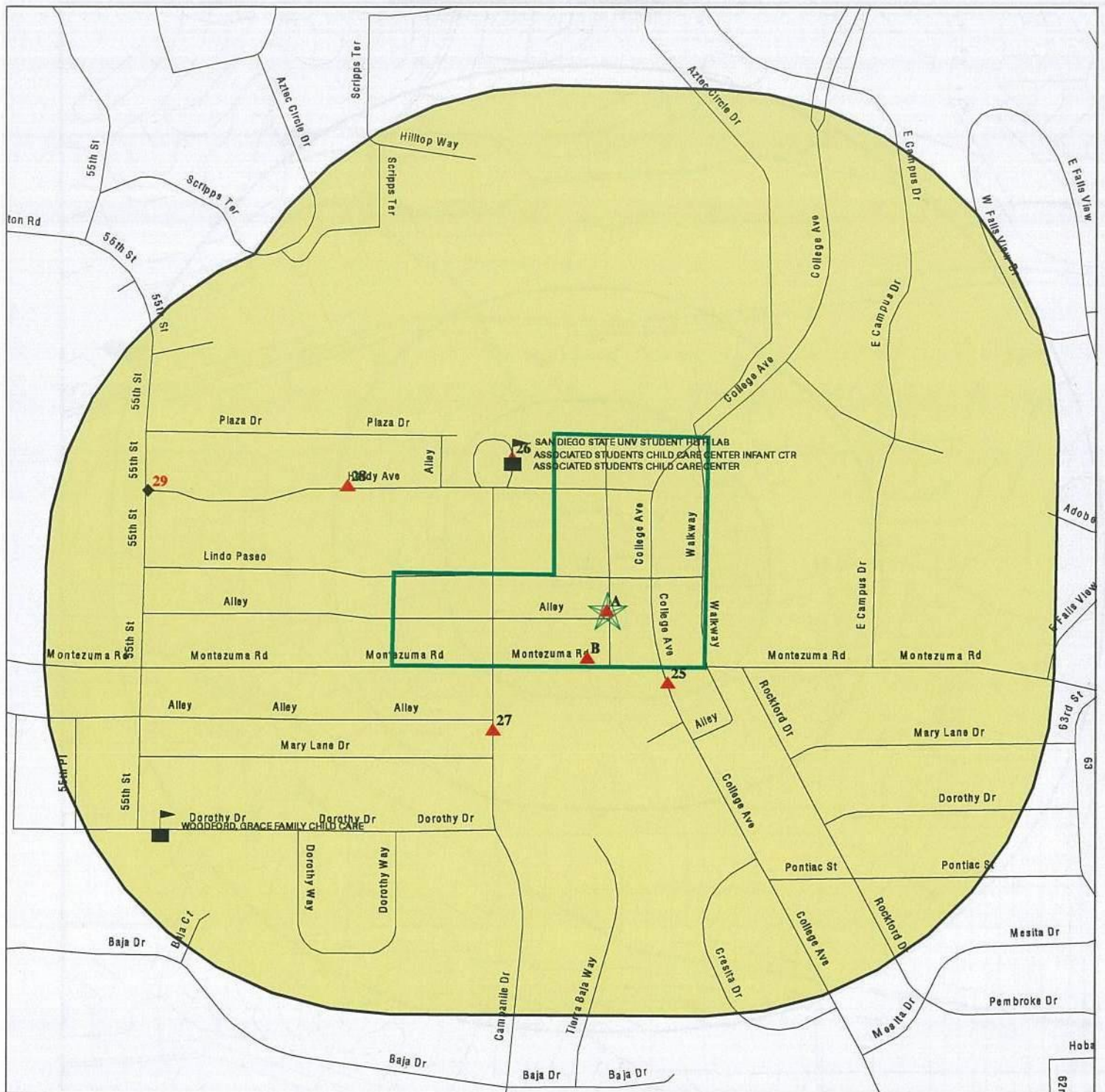
Areas of Concern



SITE NAME: SDSU Plaza Linda Verde
 ADDRESS: Montezuma Road & College Avenue
 San Diego CA 92115
 LAT/LONG: 32.7713 / 117.0705

CLIENT: Dudek & Associates
 CONTACT: Glenna McMahon
 INQUIRY #: 2440353.1s
 DATE: March 23, 2009 12:33 pm

DETAIL MAP - 2440353.1s



- Target Property
- Sites at elevations higher than or equal to the target property
- Sites at elevations lower than the target property
- Manufactured Gas Plants
- Sensitive Receptors
- National Priority List Sites
- Dept. Defense Sites

0 1/16 1/8 1/4 Miles

Indian Reservations BIA
 Oil & Gas pipelines

Areas of Concern

SITE NAME: SDSU Plaza Linda Verde
ADDRESS: Montezuma Road & College Avenue
San Diego CA 92115
LAT/LONG: 32.7713 / 117.0705

CLIENT: Dudek & Associates
CONTACT: Glenna McMahon
INQUIRY #: 2440353.1s
DATE: March 23, 2009 12:33 pm

MAP FINDINGS SUMMARY

Database	Target Property	Search Distance (Miles)	< 1/8	1/8 - 1/4	1/4 - 1/2	1/2 - 1	> 1	Total Plotted
<u>STANDARD ENVIRONMENTAL RECORDS</u>								
<i>Federal NPL site list</i>								
NPL		1.000	0	0	0	0	NR	0
Proposed NPL		1.000	0	0	0	0	NR	0
NPL LIENS		TP	NR	NR	NR	NR	NR	0
<i>Federal Delisted NPL site list</i>								
Delisted NPL		1.000	0	0	0	0	NR	0
<i>Federal CERCLIS list</i>								
CERCLIS		0.500	0	0	0	NR	NR	0
<i>Federal CERCLIS NFRAP site List</i>								
CERC-NFRAP		0.500	0	0	0	NR	NR	0
<i>Federal RCRA CORRACTS facilities list</i>								
CORRACTS		1.000	0	0	0	0	NR	0
<i>Federal RCRA non-CORRACTS TSD facilities list</i>								
RCRA-TSDF		0.500	0	0	0	NR	NR	0
<i>Federal RCRA generators list</i>								
RCRA-LQG		0.250	1	0	NR	NR	NR	1
RCRA-SQG		0.250	0	0	NR	NR	NR	0
RCRA-CESQG		0.250	0	0	NR	NR	NR	0
<i>Federal institutional controls / engineering controls registries</i>								
US ENG CONTROLS		0.500	0	0	0	NR	NR	0
US INST CONTROL		0.500	0	0	0	NR	NR	0
<i>Federal ERNS list</i>								
ERNS		TP	NR	NR	NR	NR	NR	0
<i>State- and tribal - equivalent NPL</i>								
RESPONSE		1.000	0	0	0	0	NR	0
<i>State- and tribal - equivalent CERCLIS</i>								
ENVIROSTOR		1.000	0	0	0	0	NR	0
<i>State and tribal landfill and/or solid waste disposal site lists</i>								
SWF/LF		0.500	0	0	0	NR	NR	0
<i>State and tribal leaking storage tank lists</i>								
LUST	X	0.500	1	0	1	NR	NR	2
SLIC	X	0.500	0	0	0	NR	NR	0
SAN DIEGO CO. SAM	X	0.500	0	0	1	NR	NR	1

MAP FINDINGS SUMMARY

Database	Target Property	Search Distance (Miles)	< 1/8	1/8 - 1/4	1/4 - 1/2	1/2 - 1	> 1	Total Plotted
INDIAN LUST		0.500	0	0	0	NR	NR	0
State and tribal registered storage tank lists								
UST	X	0.250	0	0	NR	NR	NR	0
AST		0.250	0	0	NR	NR	NR	0
INDIAN UST		0.250	0	0	NR	NR	NR	0
State and tribal voluntary cleanup sites								
VCP		0.500	0	0	0	NR	NR	0
INDIAN VCP		0.500	0	0	0	NR	NR	0
ADDITIONAL ENVIRONMENTAL RECORDS								
Local Brownfield lists								
US BROWNFIELDS		0.500	0	0	0	NR	NR	0
Local Lists of Landfill / Solid Waste Disposal Sites								
DEBRIS REGION 9		0.500	0	0	0	NR	NR	0
ODI		0.500	0	0	0	NR	NR	0
WMUDS/SWAT		0.500	0	0	0	NR	NR	0
SWRCY		0.500	0	0	0	NR	NR	0
HAULERS		TP	NR	NR	NR	NR	NR	0
INDIAN ODI		0.500	0	0	0	NR	NR	0
Local Lists of Hazardous waste / Contaminated Sites								
US CDL		TP	NR	NR	NR	NR	NR	0
HIST Cal-Sites		1.000	0	0	0	0	NR	0
SCH		0.250	0	0	NR	NR	NR	0
Toxic Pits		1.000	0	0	0	0	NR	0
CDL		TP	NR	NR	NR	NR	NR	0
San Diego Co. HMMD	X	TP	NR	NR	NR	NR	NR	0
Local Lists of Registered Storage Tanks								
CA FID UST		0.250	0	0	NR	NR	NR	0
HIST UST	X	0.250	1	0	NR	NR	NR	1
SWEEPS UST	X	0.250	1	0	NR	NR	NR	1
Local Land Records								
LIENS 2		TP	NR	NR	NR	NR	NR	0
LUCIS		0.500	0	0	0	NR	NR	0
LIENS		TP	NR	NR	NR	NR	NR	0
DEED		0.500	0	0	0	NR	NR	0
Records of Emergency Release Reports								
HMIRS		TP	NR	NR	NR	NR	NR	0
CHMIRS		TP	NR	NR	NR	NR	NR	0
LDS		TP	NR	NR	NR	NR	NR	0
MCS		TP	NR	NR	NR	NR	NR	0

MAP FINDINGS SUMMARY

Database	Target Property	Search Distance (Miles)	< 1/8	1/8 - 1/4	1/4 - 1/2	1/2 - 1	> 1	Total Plotted
<i>Other Ascertainable Records</i>								
RCRA-NonGen		0.250	0	0	NR	NR	NR	0
DOT OPS		TP	NR	NR	NR	NR	NR	0
DOD		1.000	0	0	0	0	NR	0
FUDS		1.000	0	0	0	0	NR	0
CONSENT		1.000	0	0	0	0	NR	0
ROD		1.000	0	0	0	0	NR	0
UMTRA		0.500	0	0	0	NR	NR	0
MINES		0.250	0	0	NR	NR	NR	0
TRIS		TP	NR	NR	NR	NR	NR	0
TSCA		TP	NR	NR	NR	NR	NR	0
FTTS		TP	NR	NR	NR	NR	NR	0
HIST FTTS		TP	NR	NR	NR	NR	NR	0
SSTS		TP	NR	NR	NR	NR	NR	0
ICIS		TP	NR	NR	NR	NR	NR	0
PADS		TP	NR	NR	NR	NR	NR	0
MLTS		TP	NR	NR	NR	NR	NR	0
RADINFO		TP	NR	NR	NR	NR	NR	0
FINDS	X	TP	NR	NR	NR	NR	NR	0
RAATS		TP	NR	NR	NR	NR	NR	0
CA BOND EXP. PLAN		1.000	0	0	0	0	NR	0
CA WDS		TP	NR	NR	NR	NR	NR	0
Cortese	X	0.500	1	0	0	NR	NR	1
Notify 65		1.000	3	1	0	8	NR	12
DRYCLEANERS		0.250	0	0	NR	NR	NR	0
WIP		0.250	0	0	NR	NR	NR	0
HAZNET	X	TP	NR	NR	NR	NR	NR	0
EMI	X	TP	NR	NR	NR	NR	NR	0
INDIAN RESERV		1.000	0	0	0	0	NR	0
SCRD DRYCLEANERS		0.500	0	0	0	NR	NR	0
<u>EDR PROPRIETARY RECORDS</u>								
<i>EDR Proprietary Records</i>								
Manufactured Gas Plants		1.000	0	0	0	0	NR	0
EDR Historical Auto Stations		0.250	0	0	NR	NR	NR	0
EDR Historical Cleaners		0.250	3	0	NR	NR	NR	3

NOTES:

TP = Target Property

NR = Not Requested at this Search Distance

Sites may be listed in more than one database

Map ID
Direction
Distance
Elevation

MAP FINDINGS

Site

Database(s)

EDR ID Number
EPA ID Number

A1 **KINKO'S(PHOTO LAB)**
Target **5131 COLLEGE AVE**
Property **SAN DIEGO, CA 92115**

HAZNET **S103663049**
N/A

Site 1 of 21 in cluster A

Actual:
453 ft.

HAZNET:

Gepaid: CAL000173802
Contact: KINKOS OF AL JOLLA
Telephone: 6199294870
Facility Addr2: Not reported
Mailing Name: Not reported
Mailing Address: 5131 COLLEGE AVE
Mailing City,St,Zip: SAN DIEGO, CA 921152433
Gen County: San Diego
TSD EPA ID: CAD981402522
TSD County: Kern
Waste Category: Photochemicals/photoprocessing waste
Disposal Method: Recycler
Tons: .4685
Facility County: San Diego

Gepaid: CAL000173802
Contact: KINKOS OF AL JOLLA
Telephone: 6199294870
Facility Addr2: Not reported
Mailing Name: Not reported
Mailing Address: 5131 COLLEGE AVE
Mailing City,St,Zip: SAN DIEGO, CA 921152433
Gen County: San Diego
TSD EPA ID: CAL000121946
TSD County: Marin
Waste Category: Photochemicals/photoprocessing waste
Disposal Method: Recycler
Tons: .0490
Facility County: San Diego

Gepaid: CAL000173802
Contact: KINKOS OF AL JOLLA
Telephone: 6199294870
Facility Addr2: Not reported
Mailing Name: Not reported
Mailing Address: 5131 COLLEGE AVE
Mailing City,St,Zip: SAN DIEGO, CA 921152433
Gen County: San Diego
TSD EPA ID: CAL000121946
TSD County: Marin
Waste Category: Photochemicals/photoprocessing waste
Disposal Method: Not reported
Tons: .0000
Facility County: San Diego

Gepaid: CAL000173802
Contact: KINKOS OF AL JOLLA
Telephone: 6199294870
Facility Addr2: Not reported
Mailing Name: Not reported
Mailing Address: 5131 COLLEGE AVE
Mailing City,St,Zip: SAN DIEGO, CA 921152433

Map ID
Direction
Distance
Elevation

MAP FINDINGS

Site

Database(s)

EDR ID Number
EPA ID Number

KINKO'S(PHOTO LAB) (Continued)

S103663049

Gen County: San Diego
TSD EPA ID: CAD981402522
TSD County: Kern
Waste Category: Metal sludge - Alkaline solution (pH <UN-> 12.5) with metals
(antimony, arsenic, barium, beryllium, cadmium, chromium, cobalt,
copper, lead, mercury, molybdenum, nickel, selenium, silver, thallium,
vanadium, and zinc)
Disposal Method: Recycler
Tons: .0650
Facility County: San Diego

[Click this hyperlink](#) while viewing on your computer to access
-1 additional CA_HAZNET: record(s) in the EDR Site Report.

A2 **FORMER MOBIL 18-EHB**
Target **5130 COLLEGE AVE**
Property **SAN DIEGO, CA 92115**

LUST **S104735581**
N/A

Site 2 of 21 in cluster A

Actual:
453 ft.

LUST REG 9:
Region: 9
Status: Case Closed
Case Number: 9UT2261
Local Case: H12486-002
Substance: Gasoline
Qty Leaked: Not reported
Abate Method: EDFP
Local Agency: San Diego
How Found: Other Means
How Stopped: Other Means
Source: Unknown
Cause: Unknown
Lead Agency: Local Agency
Case Type: Other ground water affected
Date Found: 08/19/1992
Date Stopped: 08/19/1992
Confirm Date: 08/19/1992
Submit Workplan: 8/26/92
Prelim Assess: 04/02/1993
Desc Pollution: Not reported
Remed Plan: / /
Remed Action: Not reported
Began Monitor: Not reported
Release Date: 08/19/1992
Enforce Date: Not reported
Closed Date: 7/6/00
Enforce Type: Not reported
Pilot Program: LOP
Basin Number: 908.22
GW Depth: 25
Beneficial Use: No Beneficial groundwater use
NPDES Number: Not reported
Priority: 2B
File Dispn: File discarded, case closed
Interim Remedial Actions: No
Cleanup and Abatement order Number: Not reported
Waste Discharge Requirement Number: Not reported

Map ID
Direction
Distance
Elevation

MAP FINDINGS

Site

Database(s)

EDR ID Number
EPA ID Number

FORMER MOBIL 18-EHB (Continued)

S104735581

Region: 9
Status: Case Closed
Case Number: 9UT871
Local Case: H12486-001
Substance: Gasoline
Qty Leaked: Not reported
Abate Method: FPED
Local Agency: San Diego
How Found: Tank Closure
How Stopped: Close Tank
Source: Tank
Cause: Corrosion
Lead Agency: Local Agency
Case Type: Other ground water affected
Date Found: 12/30/1987
Date Stopped: 12/30/1987
Confirm Date: 01/05/1988
Submit Workplan: Not reported
Prelim Assess: 01/05/1988
Desc Pollution: 2/1/93
Remed Plan: / /
Remed Action: Not reported
Began Monitor: Not reported
Release Date: 01/05/1988
Enforce Date: Not reported
Closed Date: 7/6/00
Enforce Type: Not reported
Pilot Program: LOP
Basin Number: 908.22
GW Depth: 25
Beneficial Use: No Beneficial groundwater use
NPDES Number: Not reported
Priority: 2B
File Dispn: File discarded, case closed
Interim Remedial Actions: Yes
Cleanup and Abatement order Number: Not reported
Waste Discharge Requirement Number: Not reported

A3 MOBIL SERVICE STATION
Target 5130 COLLEGE
Property SAN DIEGO, CA 92115

LUST S104747357
Cortese N/A
San Diego Co. HMMD
SAN DIEGO CO. SAM

Site 3 of 21 in cluster A

Actual: LUST:
453 ft. Region: STATE
Global Id: T0607303115
Latitude: 32.7714365
Longitude: -117.0700665
Case Type: LUST Cleanup Site
Status: Completed - Case Closed
Status Date: 2000-07-06 00:00:00
Lead Agency: SAN DIEGO COUNTY LOP
Case Worker: Not reported
Local Agency: SAN DIEGO COUNTY LOP
RB Case Number: 9UT871
LOC Case Number: H12486-001
File Location: Local Agency

Map ID
Direction
Distance
Elevation

MAP FINDINGS

Site

Database(s)

EDR ID Number
EPA ID Number

MOBIL SERVICE STATION (Continued)

S104747357

Potential Media Affect: Soil
Potential Contaminants of Concern: Waste Oil / Motor / Hydraulic / Lubricating
Site History: Not reported

Region: STATE
Global Id: T0607301028
Latitude: 32.7714365
Longitude: -117.0700665
Case Type: LUST Cleanup Site
Status: Completed - Case Closed
Status Date: 2000-07-06 00:00:00
Lead Agency: SAN DIEGO COUNTY LOP
Case Worker: Not reported
Local Agency: SAN DIEGO COUNTY LOP
RB Case Number: 9UT2261
LOC Case Number: H12486-002
File Location: Local Agency
Potential Media Affect: Other Groundwater (uses other than drinking water)
Potential Contaminants of Concern: Gasoline
Site History: Not reported

Region: STATE
Global Id: T0607391329
Latitude: 32.771276
Longitude: -117.070124
Case Type: LUST Cleanup Site
Status: Completed - Case Closed
Status Date: 2002-03-07 00:00:00
Lead Agency: SAN DIEGO COUNTY LOP
Case Worker: Not reported
Local Agency: SAN DIEGO COUNTY LOP
RB Case Number: Not reported
LOC Case Number: H12486-003
File Location: Local Agency
Potential Media Affect: Soil
Potential Contaminants of Concern: Waste Oil / Motor / Hydraulic / Lubricating
Site History: Not reported

Cortese:
Region: CORTESE
Facility County Code: 37
Reg By: LTNKA
Reg Id: 9UT871

Region: CORTESE
Facility County Code: 37
Reg By: LTNKA
Reg Id: 9UT2261

San Diego Co. HMMD:
Facility ID: 112486
Inactive Indicator: Active
Business Code: Not reported
SIC: Not reported
Permit Expiration: Not reported
Owner: MOBIL OIL CORPORATION

Map ID
Direction
Distance
Elevation

MAP FINDINGS

Site

Database(s)

EDR ID Number
EPA ID Number

MOBIL SERVICE STATION (Continued)

S104747357

2nd Name: Not reported
Mailing Address: 3225 GALLOWS RD
Mailing City,St,Zip: FAIRFAX, VA 22037
Map Code/Business Plan on File: Not reported
Corporate Code: Not reported
Fire Dept District: Not reported
Census Tract Number: 28.01
EPA ID: CAL000020269
Gas Station: Not reported
Inspection Date: 2/2/1995 0:00:00
Reinspection Date: Not reported
Inspector Name: LEGACY
Violation Notice Issued: Not reported
Facility Contact: HOWARD MAUNU
Delinquent Flag: Not Delinquent
Last Update: 5/28/2008 9:14:17 AM
Last Delinquent Letter: Not reported
Delinquent Comment: Not reported
Last Letter Type: Not reported
Property Owner: Not reported
Property Address: Not reported
Property City,St,Zip: Not reported
Tank Owner: MOBIL OIL CORP
Tank Address: 3800 W ALAMEDA SUITE
Tank City,St,Zip: Burbank, CA 91505
Business Plan Acceptance Date: Not reported
Reinspection Date Y2K Compatible: Not reported
Facility Phone: 619-849-5862

HMMD DISCLOSURE INVENTORY:

Item Number: Not reported
Chemical Name: Not reported
Case Number: Not reported
Quantity Stored At One Time: Not reported
Quantity Stored at One Time: Not reported
Annual Quantity String: Not reported
Annual Quantity String: Not reported
Measurement Units: Not reported
Carcinogen: No
1st Hazard Category: Not reported
2nd Hazard Category: Not reported

HMMD UNDERGROUND TANKS:

Tank Number: T005
Tank ID Number: 5
Waste or Product: Not reported
Tank Contents: Not reported

Tank Number: T006
Tank ID Number: AT4643
Waste or Product: Not reported
Tank Contents: LEADED

Tank Number: T008
Tank ID Number: AT4643
Waste or Product: Not reported
Tank Contents: LEADED

Map ID
Direction
Distance
Elevation

MAP FINDINGS

Site

Database(s)

EDR ID Number
EPA ID Number

MOBIL SERVICE STATION (Continued)

S104747357

Tank Number: T001
Tank ID Number: 3
Waste or Product: Not reported
Tank Contents: REGULAR UNLEADED

Tank Number: T003
Tank ID Number: 1
Waste or Product: Not reported
Tank Contents: PREMIUM UNLEADED

Tank Number: T009
Tank ID Number: AT4643
Waste or Product: Not reported
Tank Contents: Not reported

Tank Number: T002
Tank ID Number: 2
Waste or Product: Not reported
Tank Contents: LEADED

Tank Number: T004
Tank ID Number: 4
Waste or Product: Not reported
Tank Contents: Not reported

Tank Number: T007
Tank ID Number: AT4643
Waste or Product: Not reported
Tank Contents: LEADED

HMMD VIOLATIONS:

Inspection Date: 10/14/1993
Waste Code: Not reported
Occurrences: Not reported
Item Number: 8637

HMMD WASTE STREAMS:

Inspection Date: Not reported
Waste Item #: Not reported
Waste Code: Not reported
Waste Name: Not reported
Qty at Inspection: Not reported
Quantity String: Not reported
Annual Qty: Not reported
Annual Qty String: Not reported
Measurement Unit: Not reported
Treatment Method: Not reported
Storage Method: Not reported
Haz Waste Hauler: Not reported
Waste Desc: Not reported
Carcinogen: No

SAN DIEGO CO. SAM:

Case Number: H12486-001
Historical Name: MOBIL

Map ID
Direction
Distance
Elevation

MAP FINDINGS

Site

Database(s)

EDR ID Number
EPA ID Number

MOBIL SERVICE STATION (Continued)

S104747357

Agency: DEH Site Assessment & Mitigation
Funding: LOP - FEDERAL FUND
FType: SOILS ONLY
FStatus: CLOSED CASE
Date: 7/6/2000
Date Began: 1/5/1988

Case Number: H12486-002
Historical Name: MOBIL OIL
Agency: DEH Site Assessment & Mitigation
Funding: LOP - FEDERAL FUND
FType: GW WITH NO BENEFICIAL USE DESIGNATION
FStatus: CLOSED CASE
Date: 7/6/2000
Date Began: 4/10/1992

Case Number: H12486-003
Historical Name: MOBIL OIL STATION
Agency: DEH Site Assessment & Mitigation
Funding: LOP - FEDERAL FUND
FType: SOILS ONLY
FStatus: CLOSED CASE
Date: 3/7/2002
Date Began: 12/21/2000

A4
Target
Property

UNOCAL
5140 COLLEGE AV
SAN DIEGO, CA 92115

LUST
San Diego Co. HMMD
SLIC
SAN DIEGO CO. SAM

1002767267
N/A

Site 4 of 21 in cluster A

Actual:
453 ft.

LUST:
Region: STATE
Global Id: T0607302142
Latitude: 32.7717185
Longitude: -117.0700755
Case Type: LUST Cleanup Site
Status: Completed - Case Closed
Status Date: 2005-09-16 00:00:00
Lead Agency: SAN DIEGO COUNTY LOP
Case Worker: Not reported
Local Agency: SAN DIEGO COUNTY LOP
RB Case Number: 9UT3380
LOC Case Number: H12309-003
File Location: Local Agency
Potential Media Affect: Other Groundwater (uses other than drinking water)
Potential Contaminants of Concern: Gasoline
Site History: Not reported

San Diego Co. HMMD:
Facility ID: 112309
Inactive Indicator: Active
Business Code: Not reported
SIC: Not reported
Permit Expiration: Not reported
Owner: UNOCAL CORP
2nd Name: Not reported

Map ID
Direction
Distance
Elevation

MAP FINDINGS

Site

Database(s)

EDR ID Number
EPA ID Number

UNOCAL (Continued)

1002767267

Mailing Address: PO BOX 25376
Mailing City,St,Zip: SANTA ANA, CA 92799
Map Code/Business Plan on File: Not reported
Corporate Code: Not reported
Fire Dept District: Not reported
Census Tract Number: 28.01
EPA ID: CAL000021769
Gas Station: Not reported
Inspection Date: 2/2/1995 0:00:00
Reinspection Date: Not reported
Inspector Name: LEGACY
Violation Notice Issued: Not reported
Facility Contact: PAUL BAKKEN
Delinquent Flag: Not Delinquent
Last Update: 5/28/2008 9:14:17 AM
Last Delinquent Letter: Not reported
Delinquent Comment: Not reported
Last Letter Type: Not reported
Property Owner: SAN DIEGO STATE UNIVERSITY FOU
Property Address: 5250 CAMPANILE DR
Property City,St,Zip: SAN DIEGO, CA 92182
Tank Owner: UNOCAL
Tank Address: 911 WILSHIRE BL
Tank City,St,Zip: Los Angeles, CA 90063
Business Plan Acceptance Date: Not reported
Reinspection Date Y2K Compatible: Not reported
Facility Phone: 619-582-2222

HMMD DISCLOSURE INVENTORY:

Item Number: Not reported
Chemical Name: Not reported
Case Number: Not reported
Quantity Stored At One Time: Not reported
Quantity Stored at One Time: Not reported
Annual Quantity String: Not reported
Annual Quantity String: Not reported
Measurement Units: Not reported
Carcinogen: No
1st Hazard Category: Not reported
2nd Hazard Category: Not reported

HMMD UNDERGROUND TANKS:

Tank Number: T003
Tank ID Number: 3991-11
Waste or Product: Not reported
Tank Contents: REGULAR UNLEADED

Tank Number: T002
Tank ID Number: 3991-22
Waste or Product: Not reported
Tank Contents: PREMIUM UNLEADED

Tank Number: T001
Tank ID Number: 3991-34
Waste or Product: Not reported
Tank Contents: Not reported

Map ID
Direction
Distance
Elevation

MAP FINDINGS

Site

Database(s)

EDR ID Number
EPA ID Number

UNOCAL (Continued)

1002767267

HMMD VIOLATIONS:

Inspection Date: 12/30/1992
Waste Code: Not reported
Occurrences: Not reported
Item Number: 7800

Inspection Date: 12/30/1992
Waste Code: Not reported
Occurrences: Not reported
Item Number: 7801

Inspection Date: 12/3/1993
Waste Code: Not reported
Occurrences: Not reported
Item Number: 8834

Inspection Date: 12/3/1993
Waste Code: Not reported
Occurrences: Not reported
Item Number: 8835

HMMD WASTE STREAMS:

Inspection Date: Not reported
Waste Item #: Not reported
Waste Code: Not reported
Waste Name: Not reported
Qty at Inspection: Not reported
Quantity String: Not reported
Annual Qty: Not reported
Annual Qty String: Not reported
Measurement Unit: Not reported
Treatment Method: Not reported
Storage Method: Not reported
Haz Waste Hauler: Not reported
Waste Desc: Not reported
Carcinogen: No

SLIC:

Region: STATE
Facility Status: **Completed - Case Closed**
Status Date: 1989-07-17 00:00:00
Global Id: T0608189782
Lead Agency: SAN DIEGO COUNTY LOP
Lead Agency Case Number: H12309-001
Latitude: Not reported
Longitude: Not reported
Case Type: Cleanup Program Site
Case Worker: Not reported
Local Agency: SAN DIEGO COUNTY LOP
RB Case Number: Not reported
File Location: Local Agency
Potential Media Affected: Under Investigation
Potential Contaminants of Concern: Waste Oil / Motor / Hydraulic / Lubricating Gasoline
Site History: Not reported

Map ID
Direction
Distance
Elevation

MAP FINDINGS

Site

Database(s)

EDR ID Number
EPA ID Number

UNOCAL (Continued)

1002767267

Region: STATE
Facility Status: Completed - Case Closed
Status Date: 1995-03-24 00:00:00
Global Id: T0608104811
Lead Agency: SAN DIEGO COUNTY LOP
Lead Agency Case Number: H12309-002
Latitude: 32.771837
Longitude: -117.070062
Case Type: Cleanup Program Site
Case Worker: Not reported
Local Agency: SAN DIEGO COUNTY LOP
RB Case Number: Not reported
File Location: Local Agency
Potential Media Affected: Under Investigation
Potential Contaminants of Concern: Waste Oil / Motor / Hydraulic / Lubricating Gasoline
Site History: Not reported

Region: STATE
Facility Status: Open - Remediation
Status Date: 2005-06-28 00:00:00
Global Id: T06019724301
Lead Agency: SAN DIEGO COUNTY LOP
Lead Agency Case Number: H12309-004
Latitude: 32.771901
Longitude: -117.070288
Case Type: Cleanup Program Site
Case Worker: Not reported
Local Agency: SAN DIEGO COUNTY LOP
RB Case Number: Not reported
File Location: Local Agency
Potential Media Affected: Not reported
Potential Contaminants of Concern: Waste Oil / Motor / Hydraulic / Lubricating Gasoline
Site History: Not reported

SAN DIEGO CO. SAM:

Case Number: H12309-001
Historical Name: UNION #
Agency: DEH Site Assessment & Mitigation
Funding: NON BILLABLE
FType: FAILED INTEGRITY TEST
FStatus: CLOSED CASE
Date: 7/17/1989
Date Began: 10/20/1989

Case Number: H12309-002
Historical Name: UNOCAL SERV. ST. #3991
Agency: DEH Site Assessment & Mitigation
Funding: NON BILLABLE
FType: FAILED INTEGRITY TEST
FStatus: CLOSED CASE
Date: 3/24/1995
Date Began: 8/5/1992

Case Number: H12309-003
Historical Name: UNOCAL #3991
Agency: DEH Site Assessment & Mitigation
Funding: PRIVATE OVERSIGHT PROGRAM (POP)

Map ID
Direction
Distance
Elevation

MAP FINDINGS

Site

Database(s)

EDR ID Number
EPA ID Number

UNOCAL (Continued)

1002767267

FType: GW WITH NO BENEFICIAL USE DESIGNATION
FStatus: CLOSED CASE
Date: 9/16/2005
Date Began: 3/24/1995

Case Number: H12309-004
Historical Name: UNOCAL
Agency: DEH Site Assessment & Mitigation
Funding: PRIVATE - VAP
FType: SOILS ONLY
FStatus: REMEDIAL INVESTIGATION (SITE ASSESSMENT)
Date: 6/28/2005
Date Began: Not reported

A5 98565
Target 5111 COLLEGE AVE
Property SAN DIEGO, CA 92115

HIST UST U001573024
N/A

Site 5 of 21 in cluster A

Actual:
453 ft.

HIST UST:
Region: STATE
Facility ID: 00000063116
Facility Type: Gas Station
Other Type: Not reported
Total Tanks: 0004
Contact Name: O'BRIEN,BARRY
Telephone: 6192863500
Owner Name: CHEVRON U.S.A. INC.
Owner Address: 575 MARKET
Owner City,St,Zip: SAN FRANCISCO, CA 94105

Tank Num: 001
Container Num: 1
Year Installed: 1965
Tank Capacity: 00009000
Tank Used for: PRODUCT
Type of Fuel: Not reported
Tank Construction: 0000250 unknown
Leak Detection: Stock Inventor

Tank Num: 002
Container Num: 2
Year Installed: 1965
Tank Capacity: 00007500
Tank Used for: PRODUCT
Type of Fuel: Not reported
Tank Construction: 0000250 unknown
Leak Detection: Stock Inventor

Tank Num: 003
Container Num: 3
Year Installed: 1965
Tank Capacity: 00004000
Tank Used for: PRODUCT
Type of Fuel: Not reported
Tank Construction: 0000170 unknown
Leak Detection: Stock Inventor

Map ID
Direction
Distance
Elevation

MAP FINDINGS

Site

Database(s)

EDR ID Number
EPA ID Number

98565 (Continued)

U001573024

Tank Num: 004
Container Num: 4
Year Installed: 1965
Tank Capacity: 00000550
Tank Used for: WASTE
Type of Fuel: Not reported
Tank Construction: 0000100 unknown
Leak Detection: Stock Inventor

A6 HOWARD MANUNU
Target 5130 COLLEGE AVE
Property SAN DIEGO, CA 92115

HIST UST U001573036
N/A

Site 6 of 21 in cluster A

Actual:
453 ft.

HIST UST:
Region: STATE
Facility ID: 00000039305
Facility Type: 0
Other Type: Not reported
Total Tanks: 0004
Contact Name: Not reported
Telephone: 6192434590
Owner Name: MOBIL OIL CORPORATION
Owner Address: 612 S. FLOWER STREET
Owner City,St,Zip: LOS ANGELES, CA 90017

Tank Num: 001
Container Num: 1
Year Installed: Not reported
Tank Capacity: 00010000
Tank Used for: PRODUCT
Type of Fuel: UNLEADED
Tank Construction: Not reported
Leak Detection: Stock Inventor

Tank Num: 002
Container Num: 2
Year Installed: Not reported
Tank Capacity: 00000800
Tank Used for: PRODUCT
Type of Fuel: REGULAR
Tank Construction: Not reported
Leak Detection: Stock Inventor

Tank Num: 003
Container Num: 3
Year Installed: Not reported
Tank Capacity: 00006000
Tank Used for: PRODUCT
Type of Fuel: PREMIUM
Tank Construction: Not reported
Leak Detection: Stock Inventor

Tank Num: 004
Container Num: 4
Year Installed: Not reported
Tank Capacity: 00000280

Map ID
Direction
Distance
Elevation

MAP FINDINGS

Site

Database(s)

EDR ID Number
EPA ID Number

HOWARD MANUNU (Continued)

U001573036

Tank Used for: WASTE
Type of Fuel: WASTE OIL
Tank Construction: Not reported
Leak Detection: Stock Inventor

A7 **KINKO'S THE COPY CENTER**
Target **5131 COLLEGE AV**
Property **SAN DIEGO, CA 92115**

San Diego Co. HMMD **S105539728**
N/A

Site 7 of 21 in cluster A

Actual:
453 ft.

San Diego Co. HMMD:
Facility ID: 136451
Inactive Indicator: Active
Business Code: 6HK18
SIC: Not reported
Permit Expiration: Not reported
Owner: KINKO'S, THE COPY CENTER
2nd Name: Not reported
Mailing Address: 5131 COLLEGE AV
Mailing City,St,Zip: SAN DIEGO, CA 92115
Map Code/Business Plan on File: Not reported
Corporate Code: Not reported
Fire Dept District: Not reported
Census Tract Number: 29.04
EPA ID: CAL000173802
Gas Station: Not reported
Inspection Date: 12/9/1997 0:00:00
Reinspection Date: Not reported
Inspector Name: LEGACY
Violation Notice Issued: Not reported
Facility Contact: BOB WALTON
Delinquent Flag: Not Delinquent
Last Update: 5/28/2008 9:14:17 AM
Last Delinquent Letter: Not reported
Delinquent Comment: Not reported
Last Letter Type: Not reported
Property Owner: SDSU FOUNDATION TITLE HOLDING
Property Address: 1120 SILVERADO ST
Property City,St,Zip: LA JOLLA, CA 92037
Tank Owner: Not reported
Tank Address: Not reported
Tank City,St,Zip: Not reported
Business Plan Acceptance Date: Not reported
Reinspection Date Y2K Compatible: Not reported
Facility Phone: 619-287-6188

HMMD DISCLOSURE INVENTORY:

Item Number: Not reported
Chemical Name: Not reported
Case Number: Not reported
Quantity Stored At One Time: Not reported
Quantity Stored at One Time: Not reported
Annual Quantity String: Not reported
Annual Quantity String: Not reported
Measurement Units: Not reported
Carcinogen: No
1st Hazard Category: Not reported

Map ID
Direction
Distance
Elevation

MAP FINDINGS

Site

Database(s)

EDR ID Number
EPA ID Number

KINKO'S THE COPY CENTER (Continued)

S105539728

2nd Hazard Category: Not reported

HMMD UNDERGROUND TANKS:

Tank Number: Not reported
Tank ID Number: Not reported
Waste or Product: Not reported
Tank Contents: Not reported

HMMD VIOLATIONS:

Inspection Date: Not reported
Waste Code: Not reported
Occurrences: Not reported
Item Number: Not reported

HMMD WASTE STREAMS:

Inspection Date: Not reported
Waste Item #: Not reported
Waste Code: Not reported
Waste Name: Not reported
Qty at Inspection: Not reported
Quantity String: Not reported
Annual Qty: Not reported
Annual Qty String: Not reported
Measurement Unit: Not reported
Treatment Method: Not reported
Storage Method: Not reported
Haz Waste Hauler: Not reported
Waste Desc: Not reported
Carcinogen: No

A8 **FORMER MOBIL STATION 18-EHB**
Target **5130 COLLEGE AVE**
Property **SAN DIEGO, CA 92115**

LUST **S104891125**
N/A

Site 8 of 21 in cluster A

Actual:
453 ft.

LUST REG 9:

Region: 9
Status: Preliminary site assessment underway
Case Number: 9UT4111
Local Case: H12486-003
Substance: Gasoline
Qty Leaked: Not reported
Abate Method: Not reported
Local Agency: San Diego
How Found: Other Means
How Stopped: Other Means
Source: Tank
Cause: Corrosion
Lead Agency: Local Agency
Case Type: Soil only
Date Found: 12/02/2000
Date Stopped: / /
Confirm Date: / /
Submit Workplan: Not reported

Map ID
Direction
Distance
Elevation

MAP FINDINGS

Site

Database(s)

EDR ID Number
EPA ID Number

FORMER MOBIL STATION 18-EHB (Continued)

S104891125

Prelim Assess: 12/22/2000
Desc Pollution: Not reported
Remed Plan: / /
Remed Action: Not reported
Began Monitor: Not reported
Release Date: 12/02/2000
Enforce Date: Not reported
Closed Date: Not reported
Enforce Type: Not reported
Pilot Program: LOP
Basin Number: 908.22
GW Depth: Not reported
Beneficial Use: MUNBU
NPDES Number: Not reported
Priority: Not reported
File Dispr: Administratively opened on database, however no file physically exists
Interim Remedial Actions: Not reported
Cleanup and Abatement order Number: Not reported
Waste Discharge Requirement Number: Not reported

A9 UNOCAL #3991
Target 5140 COLLEGE AVE
Property SAN DIEGO, CA 92115

LUST S100728522
Cortese N/A
SWEEPS UST

Site 9 of 21 in cluster A

Actual: LUST REG 9:
453 ft. Region: 9
Status: Preliminary site assessment underway
Case Number: 9UT3380
Local Case: H12309-003
Substance: Unleaded Gasoline
Qty Leaked: 0
Abate Method: Not reported
Local Agency: San Diego
How Found: Not reported
How Stopped: Not reported
Source: Not reported
Cause: Not reported
Lead Agency: Local Agency
Case Type: Soil only
Date Found: 03/24/1995
Date Stopped: 03/24/1995
Confirm Date: / /
Submit Workplan: Not reported
Prelim Assess: 04/04/1995
Desc Pollution: Not reported
Remed Plan: / /
Remed Action: Not reported
Began Monitor: Not reported
Release Date: 04/04/1995
Enforce Date: Not reported
Closed Date: Not reported
Enforce Type: Not reported
Pilot Program: LOP
Basin Number: 907.11
GW Depth: Not reported
Beneficial Use: MUNBU

Map ID
Direction
Distance
Elevation

MAP FINDINGS

Site

Database(s)

EDR ID Number
EPA ID Number

UNOCAL #3991 (Continued)

S100728522

NPDES Number: Not reported
Priority: Not reported
File Dispn: Administratively opened on database, however no file physically exists
Interim Remedial Actions: Not reported
Cleanup and Abatement order Number: Not reported
Waste Discharge Requirement Number: Not reported

SWEEPS UST:

Status: A
Comp Number: 12309
Number: 9
Board Of Equalization: 44-000051
Ref Date: Not reported
Act Date: 06-26-92
Created Date: 02-29-88
Tank Status: A
Owner Tank Id: Not reported
Swrcb Tank Id: 37-000-012309-000001
Actv Date: Not reported
Capacity: 550
Tank Use: PETROLEUM
Stg: W
Content: Not reported
Number Of Tanks: 3

Status: A
Comp Number: 12309
Number: 9
Board Of Equalization: 44-000051
Ref Date: Not reported
Act Date: 06-26-92
Created Date: 02-29-88
Tank Status: A
Owner Tank Id: Not reported
Swrcb Tank Id: 37-000-012309-000002
Actv Date: Not reported
Capacity: 10000
Tank Use: M.V. FUEL
Stg: P
Content: LEADED
Number Of Tanks: Not reported

Status: A
Comp Number: 12309
Number: 9
Board Of Equalization: 44-000051
Ref Date: Not reported
Act Date: 06-26-92
Created Date: 02-29-88
Tank Status: A
Owner Tank Id: Not reported
Swrcb Tank Id: 37-000-012309-000003
Actv Date: Not reported
Capacity: 10000
Tank Use: M.V. FUEL
Stg: P
Content: REG UNLEADED

Map ID
Direction
Distance
Elevation

MAP FINDINGS

Site

Database(s)

EDR ID Number
EPA ID Number

UNOCAL #3991 (Continued)

S100728522

Number Of Tanks: Not reported

A10 **UNION OIL SERVICE STATION #399**
Target **5140 COLLEGE AVE**
Property **SAN DIEGO, CA 92115**

HIST UST **U001573045**
N/A

Site 10 of 21 in cluster A

Actual:
453 ft.

HIST UST:

Region: STATE
Facility ID: 00000020014
Facility Type: Gas Station
Other Type: Not reported
Total Tanks: 0003
Contact Name: BAKKEN ENTERPRISES, INC.
Telephone: 6195822222
Owner Name: UNION OIL COMPANY OF CALIFORNI
Owner Address: 123 CAMINO DELA REINA
Owner City,St,Zip: SAN DIEGO, CA 92108

Tank Num: 001
Container Num: 3991-34
Year Installed: 1968
Tank Capacity: 00000550
Tank Used for: WASTE
Type of Fuel: WASTE OIL
Tank Construction: Not reported
Leak Detection: None

Tank Num: 002
Container Num: 3991-22
Year Installed: 1968
Tank Capacity: 00010000
Tank Used for: PRODUCT
Type of Fuel: PREMIUM
Tank Construction: Not reported
Leak Detection: Stock Inventor, 10

Tank Num: 003
Container Num: 3991-11
Year Installed: 1968
Tank Capacity: 00010000
Tank Used for: PRODUCT
Type of Fuel: UNLEADED
Tank Construction: Not reported
Leak Detection: Stock Inventor, 10

Map ID
Direction
Distance
Elevation

MAP FINDINGS

Site

Database(s)

EDR ID Number
EPA ID Number

A11 **STATION #3991**
Target **5140 COLLEGE AVE**
Property **SAN DIEGO, CA 92115**

HIST UST **U001573041**
 N/A

Site 11 of 21 in cluster A

Actual:
453 ft.

HIST UST:
Region: STATE
Facility ID: 00000043656
Facility Type: Gas Station
Other Type: Not reported
Total Tanks: 0001
Contact Name: Not reported
Telephone: 6195822222
Owner Name: UNION OIL COMPANY OF CALIFORNIA
Owner Address: 1450 FRAZEE ROAD
Owner City,St,Zip: SAN DIEGO, CA 92108

Tank Num: 001
Container Num: 3991-00
Year Installed: 1968
Tank Capacity: 00000000
Tank Used for: WASTE
Type of Fuel: Not reported
Tank Construction: 6 inches
Leak Detection: Visual

A12 **CHEVRON**
Target **5111 COLLEGE AVE**
Property **SAN DIEGO, CA 92115**

LUST **S105030553**
Cortese **N/A**

Site 12 of 21 in cluster A

Actual:
453 ft.

LUST REG 9:
Region: 9
Status: Case Closed
Case Number: 9UT1768
Local Case: H12636-003
Substance: Waste Oil
Qty Leaked: Not reported
Abate Method: Excavate and Dispose - remove contaminated soil and dispose in approved site
Local Agency: San Diego
How Found: Other Means
How Stopped: Other Means
Source: Tank
Cause: Unknown
Lead Agency: Local Agency
Case Type: Aquifer affected
Date Found: 06/05/1990
Date Stopped: 06/05/1990
Confirm Date: 06/05/1990
Submit Workplan: 8/23/90
Prelim Assess: / /
Desc Pollution: Not reported
Remed Plan: / /
Remed Action: Not reported
Began Monitor: Not reported
Release Date: 06/15/1990
Enforce Date: Not reported

Map ID
Direction
Distance
Elevation

MAP FINDINGS

Site

Database(s)

EDR ID Number
EPA ID Number

CHEVRON (Continued)

S105030553

Closed Date: 7/2/91
Enforce Type: Not reported
Pilot Program: LOP
Basin Number: 907.11
GW Depth: Not reported
Beneficial Use: Municipal groundwater use
NPDES Number: Not reported
Priority: Low priority. Priority ranking can change over time.
File Disp: File discarded, case closed
Interim Remedial Actions: No
Cleanup and Abatement order Number: Not reported
Waste Discharge Requirement Number: Not reported

A13 COLLEGE ARCO
Target 5111 COLLEGE AV
Property SAN DIEGO, CA 92115

LUST S104747421
San Diego Co. HMMD N/A
SLIC
EMI
SAN DIEGO CO. SAM

Site 13 of 21 in cluster A

**Actual:
453 ft.**

LUST:

Region: STATE
Global Id: T0607300852
Latitude: 32.7710016
Longitude: -117.0697545
Case Type: LUST Cleanup Site
Status: Completed - Case Closed
Status Date: 2001-12-24 00:00:00
Lead Agency: SAN DIEGO COUNTY LOP
Case Worker: Not reported
Local Agency: SAN DIEGO COUNTY LOP
RB Case Number: 9UT2082
LOC Case Number: H12636-004
File Location: Local Agency
Potential Media Affect: Other Groundwater (uses other than drinking water)
Potential Contaminats of Concern: Gasoline
Site History: Not reported

Region: STATE
Global Id: T0607300557
Latitude: 32.7710016
Longitude: -117.0697545
Case Type: LUST Cleanup Site
Status: Completed - Case Closed
Status Date: 1991-07-02 00:00:00
Lead Agency: SAN DIEGO COUNTY LOP
Case Worker: Not reported
Local Agency: SAN DIEGO COUNTY LOP
RB Case Number: 9UT1768
LOC Case Number: H12636-003
File Location: Local Agency
Potential Media Affect: Soil
Potential Contaminats of Concern: Waste Oil / Motor / Hydraulic / Lubricating
Site History: Not reported

Region: STATE
Global Id: T0607301647
Latitude: 32.7710016
Longitude: -117.0697545

Map ID
Direction
Distance
Elevation

MAP FINDINGS

Site

Database(s)

EDR ID Number
EPA ID Number

COLLEGE ARCO (Continued)

S104747421

Case Type: LUST Cleanup Site
Status: Completed - Case Closed
Status Date: 1990-06-05 00:00:00
Lead Agency: SAN DIEGO COUNTY LOP
Case Worker: Not reported
Local Agency: SAN DIEGO COUNTY LOP
RB Case Number: 9UT2885
LOC Case Number: H12636-001
File Location: Local Agency
Potential Media Affect: Soil
Potential Contaminats of Concern: Waste Oil / Motor / Hydraulic / Lubricating
Site History: Not reported

San Diego Co. HMMD:

Facility ID: 112636
Inactive Indicator: Active
Business Code: 6HK29
SIC: Not reported
Permit Expiration: Not reported
Owner: OBRIEN PACIFIC INC
2nd Name: Not reported
Mailing Address: 5111 COLLEGE AV
Mailing City,St,Zip: SAN DIEGO, CA 92115
Map Code/Business Plan on File: Not reported
Corporate Code: Not reported
Fire Dept District: Not reported
Census Tract Number: 29.04
EPA ID: CAL000051651
Gas Station: Not reported
Inspection Date: 9/4/2002 0:00:00
Reinspection Date: Not reported
Inspector Name: RHANSEN
Violation Notice Issued: Not reported
Facility Contact: BARRY O'BRIEN
Delinquent Flag: Not Delinquent
Last Update: 5/28/2008 9:14:17 AM
Last Delinquent Letter: Not reported
Delinquent Comment: Not reported
Last Letter Type: Not reported
Property Owner: BC LLC
Property Address: 5111 COLLEGE AVE
Property City,St,Zip: SAN DIEGO, CA 92115
Tank Owner: O'BRIEN PACIFIC INC
Tank Address: 5111 S COLLEGE AVE
Tank City,St,Zip: San Diego, CA 92115
Business Plan Acceptance Date: Not reported
Reinspection Date Y2K Compatible: Not reported
Facility Phone: 619-286-3500

HMMD DISCLOSURE INVENTORY:

Item Number: Not reported
Chemical Name: Not reported
Case Number: Not reported
Quantity Stored At One Time: Not reported
Quantity Stored at One Time: Not reported
Annual Quantity String: Not reported
Annual Quantity String: Not reported

Map ID
Direction
Distance
Elevation

MAP FINDINGS

Site

Database(s)

EDR ID Number
EPA ID Number

COLLEGE ARCO (Continued)

S104747421

Measurement Units: Not reported
Carcinogen: No
1st Hazard Category: Not reported
2nd Hazard Category: Not reported

HMMD UNDERGROUND TANKS:

Tank Number: T003
Tank ID Number: RT0079
Waste or Product: Not reported
Tank Contents: PREMIUM UNLEADED

Tank Number: T005
Tank ID Number: NT1843 REG
Waste or Product: Not reported
Tank Contents: REGULAR UNLEADED

Tank Number: T006
Tank ID Number: NT1843 SUP
Waste or Product: Not reported
Tank Contents: PREMIUM UNLEADED

Tank Number: T007
Tank ID Number: NT1843/ RT
Waste or Product: Not reported
Tank Contents: MIDGRADE UNLEADED

Tank Number: T004
Tank ID Number: 4
Waste or Product: Not reported
Tank Contents: Not reported

Tank Number: T001
Tank ID Number: RT0079
Waste or Product: Not reported
Tank Contents: REGULAR UNLEADED

Tank Number: T002
Tank ID Number: RT0079
Waste or Product: Not reported
Tank Contents: LEADED

HMMD VIOLATIONS:

Inspection Date: 6/7/2001
Waste Code: Not reported
Occurrences: Not reported
Item Number: 4940

Inspection Date: 6/7/2001
Waste Code: Not reported
Occurrences: Not reported
Item Number: 4941

Inspection Date: 6/7/2001
Waste Code: Not reported
Occurrences: Not reported
Item Number: 4939

Map ID
Direction
Distance
Elevation

MAP FINDINGS

Site

Database(s)

EDR ID Number
EPA ID Number

COLLEGE ARCO (Continued)

S104747421

Inspection Date: 4/13/2000
Waste Code: Not reported
Occurrences: Not reported
Item Number: 3014

Inspection Date: 4/13/2000
Waste Code: Not reported
Occurrences: Not reported
Item Number: 3016

Inspection Date: 4/13/2000
Waste Code: Not reported
Occurrences: Not reported
Item Number: 3015

Inspection Date: 10/1/1998
Waste Code: Not reported
Occurrences: Not reported
Item Number: 6879

Inspection Date: 10/1/1998
Waste Code: Not reported
Occurrences: Not reported
Item Number: 6876

Inspection Date: 10/1/1998
Waste Code: Not reported
Occurrences: Not reported
Item Number: 6874

Inspection Date: 10/1/1998
Waste Code: Not reported
Occurrences: Not reported
Item Number: 6877

Inspection Date: 10/1/1998
Waste Code: Not reported
Occurrences: Not reported
Item Number: 6878

Inspection Date: 10/1/1998
Waste Code: Not reported
Occurrences: Not reported
Item Number: 6880

Inspection Date: 10/1/1998
Waste Code: Not reported
Occurrences: Not reported
Item Number: 6875

Inspection Date: 9/4/2002
Waste Code: Not reported
Occurrences: Not reported
Item Number: 0196

Inspection Date: 9/4/2002
Waste Code: Not reported

Map ID
Direction
Distance
Elevation

MAP FINDINGS

Site

Database(s)

EDR ID Number
EPA ID Number

COLLEGE ARCO (Continued)

S104747421

Occurrences: Not reported
Item Number: 0200

Inspection Date: 9/4/2002
Waste Code: Not reported
Occurrences: Not reported
Item Number: 0194

Inspection Date: 9/4/2002
Waste Code: Not reported
Occurrences: Not reported
Item Number: 0201

Inspection Date: 9/4/2002
Waste Code: Not reported
Occurrences: Not reported
Item Number: 0199

Inspection Date: 9/4/2002
Waste Code: Not reported
Occurrences: Not reported
Item Number: 0195

Inspection Date: 9/4/2002
Waste Code: Not reported
Occurrences: Not reported
Item Number: 0197

Inspection Date: 9/4/2002
Waste Code: Not reported
Occurrences: Not reported
Item Number: 0193

Inspection Date: 9/4/2002
Waste Code: Not reported
Occurrences: Not reported
Item Number: 0198

HMMD WASTE STREAMS:

Inspection Date: Not reported
Waste Item #: Not reported
Waste Code: Not reported
Waste Name: Not reported
Qty at Inspection: Not reported
Quantity String: Not reported
Annual Qty: Not reported
Annual Qty String: Not reported
Measurement Unit: Not reported
Treatment Method: Not reported
Storage Method: Not reported
Haz Waste Hauler: Not reported
Waste Desc: Not reported
Carcinogen: No

SLIC:

Map ID
Direction
Distance
Elevation

MAP FINDINGS

Site

Database(s)

EDR ID Number
EPA ID Number

COLLEGE ARCO (Continued)

S104747421

Region: STATE
Facility Status: **Completed - Case Closed**
Status Date: 1990-06-05 00:00:00
Global Id: T0608143702
Lead Agency: SAN DIEGO COUNTY LOP
Lead Agency Case Number: H12636-002
Latitude: 32.771001
Longitude: -117.069556
Case Type: Cleanup Program Site
Case Worker: Not reported
Local Agency: SAN DIEGO COUNTY LOP
RB Case Number: Not reported
File Location: Local Agency
Potential Media Affected: Under Investigation
Potential Contaminants of Concern: Gasoline
Site History: Not reported

EMI:

Year: 2006
County Code: 37
Air Basin: SD
Facility ID: 4458
Air District Name: SD
SIC Code: 5541
Air District Name: SAN DIEGO COUNTY APCD
Community Health Air Pollution Info System: Not reported
Consolidated Emission Reporting Rule: Not reported
Total Organic Hydrocarbon Gases Tons/Yr: 1.56
Reactive Organic Gases Tons/Yr: 1.56
Carbon Monoxide Emissions Tons/Yr: 0
NOX - Oxides of Nitrogen Tons/Yr: 0
SOX - Oxides of Sulphur Tons/Yr: 0
Particulate Matter Tons/Yr: 0
Part. Matter 10 Micrometers & Smlr Tons/Yr: 0

SAN DIEGO CO. SAM:

Case Number: H12636-001
Historical Name: CHEVRON
Agency: DEH Site Assessment & Mitigation
Funding: LOP - FEDERAL FUND
FType: SOILS ONLY
FStatus: CLOSED CASE
Date: 6/5/1990
Date Began: 10/28/1987

Case Number: H12636-002
Historical Name: CHEVRON #8565
Agency: DEH Site Assessment & Mitigation
Funding: NON BILLABLE
FType: FAILED INTEGRITY TEST
FStatus: CLOSED CASE
Date: 6/5/1990
Date Began: 5/24/1990

Case Number: H12636-003
Historical Name: CHEVRON

Map ID
Direction
Distance
Elevation

MAP FINDINGS

Site

Database(s)

EDR ID Number
EPA ID Number

COLLEGE ARCO (Continued)

S104747421

Agency: DEH Site Assessment & Mitigation
Funding: LOP - FEDERAL FUND
FType: SOILS ONLY
FStatus: CLOSED CASE
Date: 7/2/1991
Date Began: 6/5/1990

Case Number: H12636-004
Historical Name: CHEVRON
Agency: DEH Site Assessment & Mitigation
Funding: LOP - FEDERAL FUND
FType: GW WITH NO BENEFICIAL USE DESIGNATION
FStatus: CLOSED CASE
Date: 12/24/2001
Date Began: 5/31/1991

A14 **OBRIEN PACIFIC INC**
Target **5111 COLLEGE AVE**
Property **SAN DIEGO, CA 92115**

LUST **S100728735**
Cortese **N/A**
SWEEPS UST

Site 14 of 21 in cluster A

Actual:
453 ft.

LUST REG 9:
Region: 9
Status: Case Closed
Case Number: 9UT2885
Local Case: H12636-001
Substance: Waste Oil
Qty Leaked: 0
Abate Method: Excavate and Dispose - remove contaminated soil and dispose in approved site
Local Agency: San Diego
How Found: Not reported
How Stopped: Not reported
Source: Not reported
Cause: Not reported
Lead Agency: Local Agency
Case Type: Soil only
Date Found: 10/28/1987
Date Stopped: 06/05/1990
Confirm Date: 06/05/1990
Submit Workplan: Not reported
Prelim Assess: / /
Desc Pollution: Not reported
Remed Plan: / /
Remed Action: Not reported
Began Monitor: Not reported
Release Date: 10/28/1987
Enforce Date: 10/28/87
Closed Date: 6/5/90
Enforce Type: SEL
Pilot Program: LOP
Basin Number: Not reported
GW Depth: Not reported
Beneficial Use: Not reported
NPDES Number: Not reported
Priority: Low priority. Priority ranking can change over time.
File Dispn: File discarded, case closed

Map ID
Direction
Distance
Elevation

MAP FINDINGS

Site

Database(s)

EDR ID Number
EPA ID Number

O BRIEN PACIFIC INC (Continued)

S100728735

Interim Remedial Actions: Not reported
Cleanup and Abatement order Number: Not reported
Waste Discharge Requirement Number: Not reported

SWEEPS UST:

Status: Not reported
Comp Number: 12636
Number: Not reported
Board Of Equalization: 44-022611
Ref Date: Not reported
Act Date: Not reported
Created Date: Not reported
Tank Status: Not reported
Owner Tank Id: Not reported
Swrcb Tank Id: 37-000-012636-000004
Actv Date: Not reported
Capacity: 550
Tank Use: PETROLEUM
Stg: WASTE
Content: Not reported
Number Of Tanks: 1

Status: A
Comp Number: 12636
Number: 9
Board Of Equalization: 44-022611
Ref Date: Not reported
Act Date: 06-26-92
Created Date: 02-29-88
Tank Status: A
Owner Tank Id: Not reported
Swrcb Tank Id: 37-000-012636-000001
Actv Date: Not reported
Capacity: 9000
Tank Use: M.V. FUEL
Stg: P
Content: REG UNLEADED
Number Of Tanks: 3

Status: A
Comp Number: 12636
Number: 9
Board Of Equalization: 44-022611
Ref Date: Not reported
Act Date: 06-26-92
Created Date: 02-29-88
Tank Status: A
Owner Tank Id: Not reported
Swrcb Tank Id: 37-000-012636-000002
Actv Date: Not reported
Capacity: 7500
Tank Use: M.V. FUEL
Stg: P
Content: LEADED
Number Of Tanks: Not reported

Status: A

Map ID
Direction
Distance
Elevation

MAP FINDINGS

Site

Database(s)

EDR ID Number
EPA ID Number

OBRIEN PACIFIC INC (Continued)

S100728735

Comp Number: 12636
Number: 9
Board Of Equalization: 44-022611
Ref Date: Not reported
Act Date: 06-26-92
Created Date: 02-29-88
Tank Status: A
Owner Tank Id: Not reported
Swrcb Tank Id: 37-000-012636-000003
Actv Date: Not reported
Capacity: 4000
Tank Use: M.V. FUEL
Stg: P
Content: LEADED
Number Of Tanks: Not reported

A15 COLLEGE SMOG PROS
Target 5111 COLLEGE AVE
Property SAN DIEGO, CA 92115

UST U003789367
N/A

Site 15 of 21 in cluster A

Actual: UST:
453 ft. Global ID: 18964
Latitude: 32.771
Longitude: -117.06989

A16 BAKKEN S UNOCCAL 76
Target 5140 COLLEGE AVE
Property SAN DIEGO, CA 92115

HAZNET S103951746
N/A

Site 16 of 21 in cluster A

Actual: HAZNET:
453 ft. Gepaid: CAL000021769
Contact: UNION OIL CO OF CALIF
Telephone: 0000000000
Facility Addr2: Not reported
Mailing Name: Not reported
Mailing Address: 5140 COLLEGE AVE
Mailing City,St,Zip: SAN DIEGO, CA 921150000
Gen County: San Diego
TSD EPA ID: CAD000088252
TSD County: Los Angeles
Waste Category: Waste oil and mixed oil
Disposal Method: Transfer Station
Tons: .6255
Facility County: San Diego

Map ID
Direction
Distance
Elevation

MAP FINDINGS

Site

Database(s)

EDR ID Number
EPA ID Number

A17 COLLEGE MOBIL SERVICE
Target 5130 COLLEGE AVE
Property SAN DIEGO, CA 92115

HAZNET S100728640
SWEEPS UST N/A

Site 17 of 21 in cluster A

Actual:
453 ft.

HAZNET:

Gepaid: CAL000020269
Contact: MOBIL OIL CORPORATION
Telephone: 0000000000
Facility Addr2: Not reported
Mailing Name: Not reported
Mailing Address: 5130 COLLEGE AVE
Mailing City,St,Zip: SAN DIEGO, CA 921150000
Gen County: San Diego
TSD EPA ID: CAD009452657
TSD County: San Mateo
Waste Category: Unspecified organic liquid mixture
Disposal Method: Not reported
Tons: .3127
Facility County: San Diego

Gepaid: CAL000055834
Contact: MOBIL
Telephone: 7038465734
Facility Addr2: Not reported
Mailing Name: Not reported
Mailing Address: 3700 W 190TH ST
Mailing City,St,Zip: TORRANCE, CA 905045733
Gen County: San Diego
TSD EPA ID: CAD028409019
TSD County: Los Angeles
Waste Category: Tank bottom waste
Disposal Method: Treatment, Tank
Tons: 1.2510
Facility County: San Diego

Gepaid: CAL000055834
Contact: MOBIL
Telephone: 7038465734
Facility Addr2: Not reported
Mailing Name: Not reported
Mailing Address: 3700 W 190TH ST
Mailing City,St,Zip: TORRANCE, CA 905045733
Gen County: San Diego
TSD EPA ID: CAD028409019
TSD County: Los Angeles
Waste Category: Aqueous solution with 10% or more total organic residues
Disposal Method: Not reported
Tons: 3.2317
Facility County: San Diego

Gepaid: CAL000055834
Contact: MOBIL
Telephone: 7038465734
Facility Addr2: Not reported
Mailing Name: Not reported
Mailing Address: 3700 W 190TH ST
Mailing City,St,Zip: TORRANCE, CA 905045733

Map ID
Direction
Distance
Elevation

MAP FINDINGS

Site

Database(s)

EDR ID Number
EPA ID Number

COLLEGE MOBIL SERVICE (Continued)

S100728640

Gen County: San Diego
TSD EPA ID: CAD028409019
TSD County: Los Angeles
Waste Category: Unspecified aqueous solution
Disposal Method: Treatment, Tank
Tons: .2335
Facility County: San Diego

Gepaid: CAL000055834
Contact: MOBIL
Telephone: 7038465734
Facility Addr2: Not reported
Mailing Name: Not reported
Mailing Address: 3700 W 190TH ST
Mailing City,St,Zip: TORRANCE, CA 905045733
Gen County: San Diego
TSD EPA ID: CAT080011059
TSD County: Los Angeles
Waste Category: Aqueous solution with less than 10% total organic residues
Disposal Method: Not reported
Tons: .3336
Facility County: San Diego

[Click this hyperlink](#) while viewing on your computer to access
9 additional CA_HAZNET: record(s) in the EDR Site Report.

SWEEPS UST:

Status: Not reported
Comp Number: 12486
Number: Not reported
Board Of Equalization: 44-000400
Ref Date: Not reported
Act Date: Not reported
Created Date: Not reported
Tank Status: Not reported
Owner Tank Id: Not reported
Swrcb Tank Id: 37-000-012486-000004
Actv Date: Not reported
Capacity: 280
Tank Use: PETROLEUM
Stg: WASTE
Content: Not reported
Number Of Tanks: 1

Status: A
Comp Number: 12486
Number: 9
Board Of Equalization: 44-000400
Ref Date: Not reported
Act Date: 06-26-92
Created Date: 02-29-88
Tank Status: A
Owner Tank Id: Not reported
Swrcb Tank Id: 37-000-012486-000001
Actv Date: Not reported
Capacity: 10000
Tank Use: M.V. FUEL

Map ID
Direction
Distance
Elevation

MAP FINDINGS

Site

Database(s)

EDR ID Number
EPA ID Number

COLLEGE MOBIL SERVICE (Continued)

S100728640

Stg: P
Content: REG UNLEADED
Number Of Tanks: 4

Status: A
Comp Number: 12486
Number: 9
Board Of Equalization: 44-000400
Ref Date: Not reported
Act Date: 06-26-92
Created Date: 02-29-88
Tank Status: A
Owner Tank Id: Not reported
Swrcb Tank Id: 37-000-012486-000002
Actv Date: Not reported
Capacity: 8000
Tank Use: M.V. FUEL
Stg: P
Content: LEADED
Number Of Tanks: Not reported

Status: A
Comp Number: 12486
Number: 9
Board Of Equalization: 44-000400
Ref Date: Not reported
Act Date: 06-26-92
Created Date: 02-29-88
Tank Status: A
Owner Tank Id: Not reported
Swrcb Tank Id: 37-000-012486-000003
Actv Date: Not reported
Capacity: 6000
Tank Use: M.V. FUEL
Stg: P
Content: LEADED
Number Of Tanks: Not reported

Status: A
Comp Number: 12486
Number: 9
Board Of Equalization: 44-000400
Ref Date: Not reported
Act Date: 06-26-92
Created Date: 02-29-88
Tank Status: A
Owner Tank Id: Not reported
Swrcb Tank Id: 37-000-012486-000005
Actv Date: Not reported
Capacity: 550
Tank Use: PETROLEUM
Stg: W
Content: Not reported
Number Of Tanks: Not reported

Map ID
Direction
Distance
Elevation

MAP FINDINGS

Site

Database(s) EDR ID Number
EPA ID Number

A18 **EDWARD CRAMER**
Target **5111 COLLEGE AVE**
Property **SAN DIEGO, CA 92115**

HAZNET **S101301944**
LUST **N/A**
Cortese

Site 18 of 21 in cluster A

Actual:
453 ft.

HAZNET:

Gepaid: CAL000260291
Contact: ARKAN SOMO
Telephone: 6192863500
Facility Addr2: Not reported
Mailing Name: Not reported
Mailing Address: 5111 COLLEGE AVE
Mailing City,St,Zip: SAN DIEGO, CA 921152411
Gen County: San Diego
TSD EPA ID: CAT080013352
TSD County: San Diego
Waste Category: Waste oil and mixed oil
Disposal Method: Recycler
Tons: 1.31
Facility County: San Diego

Gepaid: CAL000260291
Contact: ARKAN SOMO
Telephone: 6192863500
Facility Addr2: Not reported
Mailing Name: Not reported
Mailing Address: 5111 COLLEGE AVE
Mailing City,St,Zip: SAN DIEGO, CA 921152411
Gen County: San Diego
TSD EPA ID: AZR000035915
TSD County: 99
Waste Category: Aqueous solution with less than 10% total organic residues
Disposal Method: Recycler
Tons: 1.37
Facility County: Not reported

LUST REG 9:

Region: 9
Status: Preliminary site assessment underway
Case Number: 9UT2082
Local Case: H12636-004
Substance: Gasoline
Qty Leaked: Not reported
Abate Method: Not reported
Local Agency: San Diego
How Found: Other Means
How Stopped: Other Means
Source: Unknown
Cause: Unknown
Lead Agency: Local Agency
Case Type: Aquifer affected
Date Found: 05/31/1991
Date Stopped: 05/31/1991
Confirm Date: 05/31/1991
Submit Workplan: 10/29/91
Prelim Assess: 01/03/1992
Desc Pollution: Not reported
Remed Plan: / /

Map ID
Direction
Distance
Elevation

MAP FINDINGS

Site

Database(s)

EDR ID Number
EPA ID Number

EDWARD CRAMER (Continued)

S101301944

Remed Action: Not reported
Began Monitor: Not reported
Release Date: 05/31/1991
Enforce Date: Not reported
Closed Date: Not reported
Enforce Type: Not reported
Pilot Program: LOP
Basin Number: 907.11
GW Depth: Not reported
Beneficial Use: Municipal groundwater use
NPDES Number: Not reported
Priority: 2A
File Disp: Not reported
Interim Remedial Actions: No
Cleanup and Abatement order Number: Not reported
Waste Discharge Requirement Number: Not reported

A19 **ARCO SMOG PROS**
Target **5111 COLLEGE AV**
Property **SAN DIEGO, CA 92115**

FINDS **1006823947**
EMI **N/A**

Site 19 of 21 in cluster A

Actual: **FINDS:**
453 ft. Other Pertinent Environmental Activity Identified at Site

Registry ID: 110013825236

The NEI (National Emissions Inventory) database contains information on stationary and mobile sources that emit criteria air pollutants and their precursors, as well as hazardous air pollutants (HAPs).

EMI:

Year: 1999
County Code: 37
Air Basin: SD
Facility ID: 4458
Air District Name: SD
SIC Code: 5541
Air District Name: SAN DIEGO COUNTY APCD
Community Health Air Pollution Info System: Not reported
Consolidated Emission Reporting Rule: Not reported
Total Organic Hydrocarbon Gases Tons/Yr: 2
Reactive Organic Gases Tons/Yr: 2
Carbon Monoxide Emissions Tons/Yr: 0
NOX - Oxides of Nitrogen Tons/Yr: 0
SOX - Oxides of Sulphur Tons/Yr: 0
Particulate Matter Tons/Yr: 0
Part. Matter 10 Micrometers & Smllr Tons/Yr: 0

Year: 2000
County Code: 37
Air Basin: SD
Facility ID: 4458
Air District Name: SD
SIC Code: 5541

Map ID
Direction
Distance
Elevation

MAP FINDINGS

Site

Database(s)

EDR ID Number
EPA ID Number

ARCO SMOG PROS (Continued)

1006823947

Air District Name: SAN DIEGO COUNTY APCD
Community Health Air Pollution Info System: Not reported
Consolidated Emission Reporting Rule: Not reported
Total Organic Hydrocarbon Gases Tons/Yr: 2
Reactive Organic Gases Tons/Yr: 2
Carbon Monoxide Emissions Tons/Yr: 0
NOX - Oxides of Nitrogen Tons/Yr: 0
SOX - Oxides of Sulphur Tons/Yr: 0
Particulate Matter Tons/Yr: 0
Part. Matter 10 Micrometers & Smllr Tons/Yr: 0

Year: 2001
County Code: 37
Air Basin: SD
Facility ID: 4458
Air District Name: SD
SIC Code: 5541
Air District Name: SAN DIEGO COUNTY APCD
Community Health Air Pollution Info System: Not reported
Consolidated Emission Reporting Rule: Not reported
Total Organic Hydrocarbon Gases Tons/Yr: 2
Reactive Organic Gases Tons/Yr: 2
Carbon Monoxide Emissions Tons/Yr: 0
NOX - Oxides of Nitrogen Tons/Yr: 0
SOX - Oxides of Sulphur Tons/Yr: 0
Particulate Matter Tons/Yr: 0
Part. Matter 10 Micrometers & Smllr Tons/Yr: 0

Year: 2002
County Code: 37
Air Basin: SD
Facility ID: 4458
Air District Name: SD
SIC Code: 5541
Air District Name: SAN DIEGO COUNTY APCD
Community Health Air Pollution Info System: Not reported
Consolidated Emission Reporting Rule: Not reported
Total Organic Hydrocarbon Gases Tons/Yr: 2
Reactive Organic Gases Tons/Yr: 2
Carbon Monoxide Emissions Tons/Yr: 0
NOX - Oxides of Nitrogen Tons/Yr: 0
SOX - Oxides of Sulphur Tons/Yr: 0
Particulate Matter Tons/Yr: 0
Part. Matter 10 Micrometers & Smllr Tons/Yr: 0

Year: 2003
County Code: 37
Air Basin: SD
Facility ID: 4458
Air District Name: SD
SIC Code: 5541
Air District Name: SAN DIEGO COUNTY APCD
Community Health Air Pollution Info System: Not reported
Consolidated Emission Reporting Rule: Not reported
Total Organic Hydrocarbon Gases Tons/Yr: 2
Reactive Organic Gases Tons/Yr: 2
Carbon Monoxide Emissions Tons/Yr: 0

Map ID
Direction
Distance
Elevation

MAP FINDINGS

Site

Database(s)

EDR ID Number
EPA ID Number

ARCO SMOG PROS (Continued)

1006823947

NOX - Oxides of Nitrogen Tons/Yr: 0
SOX - Oxides of Sulphur Tons/Yr: 0
Particulate Matter Tons/Yr: 0
Part. Matter 10 Micrometers & Smllr Tons/Yr: 0

Year: 2004
County Code: 37
Air Basin: SD
Facility ID: 4458
Air District Name: SD
SIC Code: 5541
Air District Name: SAN DIEGO COUNTY APCD
Community Health Air Pollution Info System: Not reported
Consolidated Emission Reporting Rule: Not reported
Total Organic Hydrocarbon Gases Tons/Yr: 1.595923
Reactive Organic Gases Tons/Yr: 1.595923
Carbon Monoxide Emissions Tons/Yr: 0
NOX - Oxides of Nitrogen Tons/Yr: 0
SOX - Oxides of Sulphur Tons/Yr: 0
Particulate Matter Tons/Yr: 0
Part. Matter 10 Micrometers & Smllr Tons/Yr: 0

Year: 2005
County Code: 37
Air Basin: SD
Facility ID: 4458
Air District Name: SD
SIC Code: 5541
Air District Name: SAN DIEGO COUNTY APCD
Community Health Air Pollution Info System: Not reported
Consolidated Emission Reporting Rule: Not reported
Total Organic Hydrocarbon Gases Tons/Yr: 1.595923
Reactive Organic Gases Tons/Yr: 1.595923
Carbon Monoxide Emissions Tons/Yr: 0
NOX - Oxides of Nitrogen Tons/Yr: 0
SOX - Oxides of Sulphur Tons/Yr: 0
Particulate Matter Tons/Yr: 0
Part. Matter 10 Micrometers & Smllr Tons/Yr: 0

A20 ARCO PRODUCTS COMPANY
Target 5140 COLLEGE AVE
Property SAN DIEGO, CA 92115

HAZNET S103663083
N/A

Site 20 of 21 in cluster A

Actual:
453 ft.

HAZNET:
Gepaid: CAL000046458
Contact: ATLANTIC RICHFIELD CORP
Telephone: 7146705366
Facility Addr2: Not reported
Mailing Name: Not reported
Mailing Address: PO BOX 6038
Mailing City,St,Zip: ARTESIA, CA 907026038
Gen County: San Diego
TSD EPA ID: CAT080013352
TSD County: Los Angeles
Waste Category: Aqueous solution with less than 10% total organic residues
Disposal Method: Recycler

Map ID
Direction
Distance
Elevation

MAP FINDINGS

Site

Database(s)

EDR ID Number
EPA ID Number

ARCO PRODUCTS COMPANY (Continued)

S103663083

Tons: .4170
Facility County: San Diego

Gepaid: CAL000046458
Contact: ATLANTIC RICHFIELD CORP
Telephone: 7146705366
Facility Addr2: Not reported
Mailing Name: Not reported
Mailing Address: PO BOX 6038
Mailing City,St,Zip: ARTESIA, CA 907026038
Gen County: San Diego
TSD EPA ID: CAT080013352
TSD County: Los Angeles
Waste Category: Aqueous solution with less than 10% total organic residues
Disposal Method: Not reported
Tons: .2085
Facility County: San Diego

Gepaid: CAL000046458
Contact: ATLANTIC RICHFIELD CORP
Telephone: 7146705366
Facility Addr2: Not reported
Mailing Name: Not reported
Mailing Address: PO BOX 6038
Mailing City,St,Zip: ARTESIA, CA 907026038
Gen County: San Diego
TSD EPA ID: CAT080013352
TSD County: Los Angeles
Waste Category: Aqueous solution with less than 10% total organic residues
Disposal Method: Recycler
Tons: 2.2935
Facility County: San Diego

Gepaid: CAL000046458
Contact: ATLANTIC RICHFIELD CORP
Telephone: 7146705366
Facility Addr2: Not reported
Mailing Name: Not reported
Mailing Address: PO BOX 6038
Mailing City,St,Zip: ARTESIA, CA 907026038
Gen County: San Diego
TSD EPA ID: CAT080013352
TSD County: Los Angeles
Waste Category: Waste oil and mixed oil
Disposal Method: Recycler
Tons: 3.9615
Facility County: San Diego

[Click this hyperlink](#) while viewing on your computer to access
-1 additional CA_HAZNET: record(s) in the EDR Site Report.

Map ID
Direction
Distance
Elevation

MAP FINDINGS

Site

Database(s)

EDR ID Number
EPA ID Number

A21
Target
Property

COLLEGE ARCO
5111 COLLEGE AV
SAN DIEGO, CA 92115

San Diego Co. HMMD
S106070756
N/A

Site 21 of 21 in cluster A

Actual:
453 ft.

San Diego Co. HMMD:

Facility ID: 201529
Inactive Indicator: Active
Business Code: 6HK29
SIC: Not reported
Permit Expiration: Not reported
Owner: A & B FAMILY INVESTMENT, INC.
2nd Name: Not reported
Mailing Address: 5111 COLLEGE AV
Mailing City,St,Zip: SAN DIEGO, CA 92115
Map Code/Business Plan on File: Not reported
Corporate Code: Not reported
Fire Dept District: Not reported
Census Tract Number: 29.04
EPA ID: CAL000260291
Gas Station: Not reported
Inspection Date: 8/15/2007 0:00:00
Reinspection Date: Not reported
Inspector Name: RHANSEN
Violation Notice Issued: Not reported
Facility Contact: Not reported
Delinquent Flag: Not Delinquent
Last Update: 5/28/2008 9:14:17 AM
Last Delinquent Letter: Not reported
Delinquent Comment: Not reported
Last Letter Type: Not reported
Property Owner: BC LLC
Property Address: 5111 COLLEGE AVE
Property City,St,Zip: SAN DIEGO, CA 92115
Tank Owner: A&B FAMILY INVESTMENT, INC
Tank Address: 5111 COLLEGE AVE
Tank City,St,Zip: San Diego, CA 92115
Business Plan Acceptance Date: Not reported
Reinspection Date Y2K Compatible: Not reported
Facility Phone: 619-286-3500

HMMD DISCLOSURE INVENTORY:

Item Number: MI28
Chemical Name: MIDGRADE UNLEADED UNDERGROUND TANK 112636 T007
Case Number: 8006-61-9
Quantity Stored At One Time: Not reported
Quantity Stored at One Time: Not reported
Annual Quantity String: Not reported
Annual Quantity String: Not reported
Measurement Units: Not reported
Carcinogen: No
1st Hazard Category: FIRE
2nd Hazard Category: Not reported

Item Number: PR30
Chemical Name: PREMIUM UNLEADED UNDERGROUND TANK 112636 T006
Case Number: 8006-61-9
Quantity Stored At One Time: Not reported
Quantity Stored at One Time: Not reported

Map ID
Direction
Distance
Elevation

MAP FINDINGS

Site

Database(s)

EDR ID Number
EPA ID Number

COLLEGE ARCO (Continued)

S106070756

Annual Quantity String: Not reported
Annual Quantity String: Not reported
Measurement Units: Not reported
Carcinogen: No
1st Hazard Category: FIRE
2nd Hazard Category: Not reported

Item Number: RE29
Chemical Name: REGULAR UNLEAD UNDERGROUND TANK 112636 T005
Case Number: 8006-61-9
Quantity Stored At One Time: Not reported
Quantity Stored at One Time: Not reported
Annual Quantity String: Not reported
Annual Quantity String: Not reported
Measurement Units: Not reported
Carcinogen: No
1st Hazard Category: FIRE
2nd Hazard Category: Not reported

HMMD UNDERGROUND TANKS:

Tank Number: T005
Tank ID Number: NT1843 /
Waste or Product: Not reported
Tank Contents: REGULAR UNLEADED

Tank Number: T007
Tank ID Number: NT1843 / R
Waste or Product: Not reported
Tank Contents: MIDGRADE UNLEADED

Tank Number: T006
Tank ID Number: NT1843 / R
Waste or Product: Not reported
Tank Contents: PREMIUM UNLEADED

HMMD VIOLATIONS:

Inspection Date: 8/15/2007
Waste Code: Not reported
Occurrences: Not reported
Item Number: 8172

Inspection Date: 8/15/2007
Waste Code: Not reported
Occurrences: Not reported
Item Number: 8177

Inspection Date: 8/15/2007
Waste Code: Not reported
Occurrences: Not reported
Item Number: 8175

Inspection Date: 8/15/2007
Waste Code: Not reported
Occurrences: Not reported
Item Number: 8173

Map ID
Direction
Distance
Elevation

MAP FINDINGS

Site

Database(s)

EDR ID Number
EPA ID Number

COLLEGE ARCO (Continued)

S106070756

Inspection Date: 8/15/2007
Waste Code: Not reported
Occurrences: Not reported
Item Number: 8174

Inspection Date: 5/9/2005
Waste Code: Not reported
Occurrences: Not reported
Item Number: 9409

Inspection Date: 5/9/2005
Waste Code: Not reported
Occurrences: Not reported
Item Number: 9410

Inspection Date: 5/9/2005
Waste Code: Not reported
Occurrences: Not reported
Item Number: 9408

Inspection Date: 5/9/2005
Waste Code: Not reported
Occurrences: Not reported
Item Number: 9407

Inspection Date: 7/13/2006
Waste Code: Not reported
Occurrences: Not reported
Item Number: 9735

Inspection Date: 7/13/2006
Waste Code: Not reported
Occurrences: Not reported
Item Number: 9736

Inspection Date: 7/13/2006
Waste Code: Not reported
Occurrences: Not reported
Item Number: 9739

Inspection Date: 7/13/2006
Waste Code: Not reported
Occurrences: Not reported
Item Number: 9737

Inspection Date: 7/13/2006
Waste Code: Not reported
Occurrences: Not reported
Item Number: 9738

Inspection Date: 7/13/2006
Waste Code: Not reported
Occurrences: Not reported
Item Number: 9740

Inspection Date: 8/15/2007
Waste Code: Not reported

Map ID
Direction
Distance
Elevation

MAP FINDINGS

Site

Database(s)

EDR ID Number
EPA ID Number

COLLEGE ARCO (Continued)

S106070756

Occurrences: Not reported
Item Number: 8176

Inspection Date: 4/20/2004
Waste Code: Not reported
Occurrences: Not reported
Item Number: 9394

Inspection Date: 4/20/2004
Waste Code: Not reported
Occurrences: Not reported
Item Number: 9386

Inspection Date: 4/20/2004
Waste Code: Not reported
Occurrences: Not reported
Item Number: 9384

Inspection Date: 4/20/2004
Waste Code: Not reported
Occurrences: Not reported
Item Number: 9392

Inspection Date: 4/20/2004
Waste Code: Not reported
Occurrences: Not reported
Item Number: 9390

Inspection Date: 4/20/2004
Waste Code: Not reported
Occurrences: Not reported
Item Number: 9385

Inspection Date: 4/20/2004
Waste Code: Not reported
Occurrences: Not reported
Item Number: 9387

Inspection Date: 4/20/2004
Waste Code: Not reported
Occurrences: Not reported
Item Number: 9389

Inspection Date: 4/20/2004
Waste Code: Not reported
Occurrences: Not reported
Item Number: 9395

Inspection Date: 4/20/2004
Waste Code: Not reported
Occurrences: Not reported
Item Number: 9388

Inspection Date: 4/20/2004
Waste Code: Not reported
Occurrences: Not reported
Item Number: 9391

Map ID
Direction
Distance
Elevation

MAP FINDINGS

Site

Database(s)

EDR ID Number
EPA ID Number

COLLEGE ARCO (Continued)

S106070756

Inspection Date: 4/20/2004
Waste Code: Not reported
Occurrences: Not reported
Item Number: 9393

HMMD WASTE STREAMS:

Inspection Date: 8/15/2007
Waste Item #: 352
Waste Code: 352
Waste Name: ORGANIC SOLIDS (OTHE
Qty at Inspection: Not reported
Quantity String: Not reported
Annual Qty: Not reported
Annual Qty String: Not reported
Measurement Unit: Not reported
Treatment Method: 999 UNKNOWN
Storage Method: METAL DRUM
Haz Waste Hauler: 9998 UNKNOWN HAZ WST HAUL
Waste Desc: USED FUEL FILTERS
Carcinogen: No

Facility ID: 200643
Inactive Indicator: Active
Business Code: 6HK20
SIC: Not reported
Permit Expiration: Not reported
Owner: A & B FAMILY INVESTMENT INC
2nd Name: Not reported
Mailing Address: Not reported
Mailing City,St,Zip: Not reported
Map Code/Business Plan on File: Not reported
Corporate Code: Not reported
Fire Dept District: Not reported
Census Tract Number: 29.04
EPA ID: Not reported
Gas Station: Not reported
Inspection Date: Not reported
Reinspection Date: Not reported
Inspector Name: Not reported
Violation Notice Issued: Not reported
Facility Contact: Not reported
Delinquent Flag: Not Delinquent
Last Update: 5/28/2008 9:14:17 AM
Last Delinquent Letter: Not reported
Delinquent Comment: Not reported
Last Letter Type: Not reported
Property Owner: BC LLC
Property Address: 5111 COLLEGE AVE
Property City,St,Zip: SAN DIEGO, CA 92115
Tank Owner: Not reported
Tank Address: Not reported
Tank City,St,Zip: Not reported
Business Plan Acceptance Date: Not reported
Reinspection Date Y2K Compatible: Not reported
Facility Phone: 619-286-3500

Map ID
Direction
Distance
Elevation

MAP FINDINGS

Site

Database(s)

EDR ID Number
EPA ID Number

COLLEGE ARCO (Continued)

S106070756

HMMD DISCLOSURE INVENTORY:

Item Number:	Not reported
Chemical Name:	Not reported
Case Number:	Not reported
Quantity Stored At One Time:	Not reported
Quantity Stored at One Time:	Not reported
Annual Quantity String:	Not reported
Annual Quantity String:	Not reported
Measurement Units:	Not reported
Carcinogen:	No
1st Hazard Category:	Not reported
2nd Hazard Category:	Not reported

HMMD UNDERGROUND TANKS:

Tank Number:	Not reported
Tank ID Number:	Not reported
Waste or Product:	Not reported
Tank Contents:	Not reported

HMMD VIOLATIONS:

Inspection Date:	Not reported
Waste Code:	Not reported
Occurrences:	Not reported
Item Number:	Not reported

HMMD WASTE STREAMS:

Inspection Date:	Not reported
Waste Item #:	Not reported
Waste Code:	Not reported
Waste Name:	Not reported
Qty at Inspection:	Not reported
Quantity String:	Not reported
Annual Qty:	Not reported
Annual Qty String:	Not reported
Measurement Unit:	Not reported
Treatment Method:	Not reported
Storage Method:	Not reported
Haz Waste Hauler:	Not reported
Waste Desc:	Not reported
Carcinogen:	No

B22

**ECON O-WASH LAUNDRY
5850 MONTEZUMA RD
SAN DIEGO, CA**

EDR Historical Cleaners

**1009130031
N/A**

**< 1/8
1 ft.**

Site 1 of 3 in cluster B

**Relative:
Higher**

EDR Historical Cleaners:

Name:	ECON-O-WASH LAUNDRY
Year:	1961
Type:	LAUNDRIES-SELF SERVE

**Actual:
456 ft.**

Name:	ECON O-WASH LAUNDRY
Year:	1975
Type:	LAUNDRIES SELF SERVE

Map ID
Direction
Distance
Elevation

MAP FINDINGS

Site

Database(s)

EDR ID Number
EPA ID Number

ECON O-WASH LAUNDRY (Continued)

1009130031

Name: ECON O-WASH LAUNDRY
Year: 1980
Type: LAUNDRIES SELF SERVE

Name: ECON O-WASH LAUNDRY
Year: 1984
Type: LAUNDRIES SELF SERVE

B23 **HOLLYWOOD LAUNDRY**
6 DRY CLEANERS INC 5848 MONTEZUMA RD
SAN DIEGO, CA
< 1/8
1 ft.

EDR Historical Cleaners **1009128567**
N/A

Site 2 of 3 in cluster B

Relative: EDR Historical Cleaners:
Higher Name: HOLLYWOOD LAUNDRY
Year: 1966
Actual: Type: CLEANERS AND DYERS
456 ft.

B24 **CAMPUS CLEANERS**
5848 MONTEZUMA RD
SAN DIEGO, CA
< 1/8
1 ft.

EDR Historical Cleaners **1009128327**
N/A

Site 3 of 3 in cluster B

Relative: EDR Historical Cleaners:
Higher Name: CAMPUS CLEANERS
Year: 1961
Actual: Type: CLEANERS AND DYERS
456 ft.

25
South **5089 COLLEGE AVE**
< 1/8 **SAN DIEGO, CA 92115**
0.011 mi.
56 ft.

Notify 65 **S100178293**
N/A

Relative: Notify 65:
Higher Date Reported: Not reported
Staff Initials: Not reported
Actual: Board File Number: Not reported
458 ft. Facility Type: Not reported
Discharge Date: Not reported
Incident Description: 92115-2404

Map ID
Direction
Distance
Elevation

MAP FINDINGS

Site

Database(s)

EDR ID Number
EPA ID Number

26
West
< 1/8
0.030 mi.
159 ft.

SAN DIEGO STATE UNIVERSITY
5500 CAMPANILE DRIVE,
SAN DIEGO, CA 92182

Relative:
Higher

Actual:
456 ft.

PADS 1000110649
FINDS CAD073371346
LUST
Cortese
RCRA-LQG
MLTS
HIST UST
SWEEPS UST
MANIFEST

FINDS:

Other Pertinent Environmental Activity Identified at Site

Registry ID: 110001190513

California - Hazardous Waste Tracking System - Datamart

NCDB (National Compliance Data Base) supports implementation of the Federal Insecticide, Fungicide, and Rodenticide Act (FIFRA) and the Toxic Substances Control Act (TSCA). The system tracks inspections in regions and states with cooperative agreements, enforcement actions, and settlements.

The NEI (National Emissions Inventory) database contains information on stationary and mobile sources that emit criteria air pollutants and their precursors, as well as hazardous air pollutants (HAPs).

RCRAInfo is a national information system that supports the Resource Conservation and Recovery Act (RCRA) program through the tracking of events and activities related to facilities that generate, transport, and treat, store, or dispose of hazardous waste. RCRAInfo allows RCRA program staff to track the notification, permit, compliance, and corrective action activities required under RCRA.

LUST REG 9:

Region: 9
Status: Case Closed
Case Number: 9UT3654
Local Case: H15140-003
Substance: Diesel
Qty Leaked: 0
Abate Method: Not reported
Local Agency: San Diego
How Found: Tank Closure
How Stopped: Close Tank
Source: Unknown
Cause: Unknown
Lead Agency: Local Agency
Case Type: Soil only
Date Found: 06/24/1997
Date Stopped: 06/24/1997
Confirm Date: 06/27/1997
Submit Workplan: Not reported
Prelim Assess: / /
Desc Pollution: Not reported
Remed Plan: / /
Remed Action: Not reported
Began Monitor: Not reported

Map ID
Direction
Distance
Elevation

MAP FINDINGS

Site

Database(s)

EDR ID Number
EPA ID Number

SAN DIEGO STATE UNIVERSITY (Continued)

1000110649

Release Date: 06/27/1997
Enforce Date: Not reported
Closed Date: 2/23/97
Enforce Type: Not reported
Pilot Program: LOP
Basin Number: 907.11
GW Depth: 50'
Beneficial Use: MUNBU
NPDES Number: Not reported
Priority: Low priority. Priority ranking can change over time.
File Dispn: Administratively opened on database, however no file physically exists
Interim Remedial Actions: Not reported
Cleanup and Abatement order Number: Not reported
Waste Discharge Requirement Number: Not reported

Region: 9
Status: Case Closed
Case Number: 9UT3484
Local Case: H15140-002
Substance: Diesel
Qty Leaked: 0
Abate Method: Not reported
Local Agency: San Diego
How Found: Tank Closure
How Stopped: Remove Contents
Source: Unknown
Cause: Unknown
Lead Agency: Local Agency
Case Type: Soil only
Date Found: 12/03/1996
Date Stopped: 12/03/1996
Confirm Date: / /
Submit Workplan: Not reported
Prelim Assess: 12/12/1996
Desc Pollution: Not reported
Remed Plan: / /
Remed Action: Not reported
Began Monitor: Not reported
Release Date: 12/03/1996
Enforce Date: Not reported
Closed Date: 3/6/98
Enforce Type: Not reported
Pilot Program: LOP
Basin Number: 907.11
GW Depth: 48'
Beneficial Use: Municipal groundwater use
NPDES Number: Not reported
Priority: 3B
File Dispn: Administratively opened on database, however no file physically exists
Interim Remedial Actions: Not reported
Cleanup and Abatement order Number: Not reported
Waste Discharge Requirement Number: Not reported

Region: 9
Status: Case Closed
Case Number: 9UT968
Local Case: H15140-001

Map ID
Direction
Distance
Elevation

MAP FINDINGS

Site

Database(s)

EDR ID Number
EPA ID Number

SAN DIEGO STATE UNIVERSITY (Continued)

1000110649

Substance: Gasoline
Qty Leaked: 0
Abate Method: No Action Required - incident is minor, requiring no remedial action
Local Agency: San Diego
How Found: Tank Closure
How Stopped: Close Tank
Source: Tank
Cause: Corrosion
Lead Agency: Local Agency
Case Type: Soil only
Date Found: 07/06/1988
Date Stopped: 07/06/1988
Confirm Date: 07/05/1988
Submit Workplan: Not reported
Prelim Assess: 07/11/1988
Desc Pollution: Not reported
Remed Plan: / /
Remed Action: Not reported
Began Monitor: Not reported
Release Date: 07/05/1988
Enforce Date: Not reported
Closed Date: 12/15/89
Enforce Type: Not reported
Pilot Program: LOP
Basin Number: 907.11
GW Depth: >80'
Beneficial Use: Not reported
NPDES Number: Not reported
Priority: Low priority. Priority ranking can change over time.
File Dispn: File discarded, case closed
Interim Remedial Actions: Yes
Cleanup and Abatement order Number: Not reported
Waste Discharge Requirement Number: Not reported

Cortese:

Region: CORTESE
Facility County Code: 37
Reg By: LTNKA
Reg Id: 9UT3654

Region: CORTESE
Facility County Code: 37
Reg By: LTNKA
Reg Id: 9UT3484

Region: CORTESE
Facility County Code: 37
Reg By: LTNKA
Reg Id: 9UT968

RCRA-LQG:

Date form received by agency: 02/23/2006
Facility name: SAN DIEGO STATE UNIVERSITY
Facility address: 5500 CAMPANILE DRIVE,
EH&S DEPARTMENT
SAN DIEGO, CA 92182

Map ID
Direction
Distance
Elevation

MAP FINDINGS

Site

Database(s)

EDR ID Number
EPA ID Number

SAN DIEGO STATE UNIVERSITY (Continued)

1000110649

EPA ID: CAD073371346
Contact: ALVIN P SHOEMAKER
Contact address: Not reported
Not reported
Contact country: Not reported
Contact telephone: (619) 594-6098
Contact email: SHOEMAKE@MAIL.SDSU.EDU
EPA Region: 09
Land type: State
Classification: Large Quantity Generator
Description: Handler: generates 1,000 kg or more of hazardous waste during any calendar month; or generates more than 1 kg of acutely hazardous waste during any calendar month; or generates more than 100 kg of any residue or contaminated soil, waste or other debris resulting from the cleanup of a spill, into or on any land or water, of acutely hazardous waste during any calendar month; or generates 1 kg or less of acutely hazardous waste during any calendar month, and accumulates more than 1 kg of acutely hazardous waste at any time; or generates 100 kg or less of any residue or contaminated soil, waste or other debris resulting from the cleanup of a spill, into or on any land or water, of acutely hazardous waste during any calendar month, and accumulates more than 100 kg of that material at any time

Owner/Operator Summary:

Owner/operator name: STATE OF CALIFORNIA
Owner/operator address: Not reported
Not reported
Owner/operator country: US
Owner/operator telephone: Not reported
Legal status: State
Owner/Operator Type: Owner
Owner/Op start date: 01/01/1897
Owner/Op end date: Not reported

Owner/operator name: STATE OF CALIFORNIA
Owner/operator address: Not reported
Not reported
Owner/operator country: US
Owner/operator telephone: Not reported
Legal status: State
Owner/Operator Type: Operator
Owner/Op start date: 01/01/1897
Owner/Op end date: Not reported

Handler Activities Summary:

U.S. importer of hazardous waste: No
Mixed waste (haz. and radioactive): Yes
Recycler of hazardous waste: No
Transporter of hazardous waste: No
Treater, storer or disposer of HW: No
Underground injection activity: No
On-site burner exemption: No
Furnace exemption: No
Used oil fuel burner: No
Used oil processor: No
User oil refiner: No

Map ID
Direction
Distance
Elevation

MAP FINDINGS

Site

Database(s)

EDR ID Number
EPA ID Number

SAN DIEGO STATE UNIVERSITY (Continued)

1000110649

Used oil fuel marketer to burner: No
Used oil Specification marketer: No
Used oil transfer facility: No
Used oil transporter: No
Off-site waste receiver: Commercial status unknown

Universal Waste Summary:

Waste type: Batteries
Accumulated waste on-site: No
Generated waste on-site: Yes

Waste type: Lamps
Accumulated waste on-site: No
Generated waste on-site: Yes

Waste type: Pesticides
Accumulated waste on-site: No
Generated waste on-site: No

Waste type: Thermostats
Accumulated waste on-site: No
Generated waste on-site: Yes

Historical Generators:

Date form received by agency: 02/26/2004
Facility name: SAN DIEGO STATE UNIVERSITY
Classification: Small Quantity Generator

Date form received by agency: 02/26/2004
Facility name: SAN DIEGO STATE UNIVERSITY
Classification: Large Quantity Generator

Date form received by agency: 02/26/2002
Facility name: SAN DIEGO STATE UNIVERSITY
Classification: Large Quantity Generator

Date form received by agency: 10/12/2000
Facility name: SAN DIEGO STATE UNIVERSITY
Classification: Large Quantity Generator

Date form received by agency: 03/04/1999
Facility name: SAN DIEGO STATE UNIVERSITY
Classification: Large Quantity Generator

Date form received by agency: 09/01/1996
Facility name: SAN DIEGO STATE UNIVERSITY
Site name: SAN DIEGO STATE UNIVERSITY, EHRS
Classification: Large Quantity Generator

Date form received by agency: 02/29/1996
Facility name: SAN DIEGO STATE UNIVERSITY
Classification: Large Quantity Generator

Date form received by agency: 03/20/1992
Facility name: SAN DIEGO STATE UNIVERSITY
Classification: Large Quantity Generator

Map ID
Direction
Distance
Elevation

MAP FINDINGS

Site

Database(s)

EDR ID Number
EPA ID Number

SAN DIEGO STATE UNIVERSITY (Continued)

1000110649

Date form received by agency: 04/16/1990

Facility name: SAN DIEGO STATE UNIVERSITY

Site name: SAN DIEGO STATE UNIVERSITY, EHRS

Classification: Large Quantity Generator

Date form received by agency: 10/17/1980

Facility name: SAN DIEGO STATE UNIVERSITY

Site name: SAN DIEGO STATE UNIVERSITY, EHRS

Classification: Large Quantity Generator

Hazardous Waste Summary:

Waste code: 122

Waste name: 122

Waste code: 181

Waste name: 181

Waste code: 331

Waste name: 331

Waste code: 352

Waste name: 352

Waste code: 541

Waste name: 541

Waste code: 725

Waste name: 725

Waste code: 741

Waste name: 741

Waste code: 791

Waste name: 791

Waste code: D001

Waste name: IGNITABLE HAZARDOUS WASTES ARE THOSE WASTES WHICH HAVE A FLASHPOINT OF LESS THAN 140 DEGREES FAHRENHEIT AS DETERMINED BY A PENSKEY-MARTENS CLOSED CUP FLASH POINT TESTER. ANOTHER METHOD OF DETERMINING THE FLASH POINT OF A WASTE IS TO REVIEW THE MATERIAL SAFETY DATA SHEET, WHICH CAN BE OBTAINED FROM THE MANUFACTURER OR DISTRIBUTOR OF THE MATERIAL. LACQUER THINNER IS AN EXAMPLE OF A COMMONLY USED SOLVENT WHICH WOULD BE CONSIDERED AS IGNITABLE HAZARDOUS WASTE.

Waste code: D002

Waste name: A WASTE WHICH HAS A PH OF LESS THAN 2 OR GREATER THAN 12.5 IS CONSIDERED TO BE A CORROSIVE HAZARDOUS WASTE. SODIUM HYDROXIDE, A CAUSTIC SOLUTION WITH A HIGH PH, IS OFTEN USED BY INDUSTRIES TO CLEAN OR DEGREASE PARTS. HYDROCHLORIC ACID, A SOLUTION WITH A LOW PH, IS USED BY MANY INDUSTRIES TO CLEAN METAL PARTS PRIOR TO PAINTING. WHEN THESE CAUSTIC OR ACID SOLUTIONS BECOME CONTAMINATED AND MUST BE DISPOSED, THE WASTE WOULD BE A CORROSIVE HAZARDOUS WASTE.

Waste code: D003

Waste name: A MATERIAL IS CONSIDERED TO BE A REACTIVE HAZARDOUS WASTE IF IT IS NORMALLY UNSTABLE, REACTS VIOLENTLY WITH WATER, GENERATES TOXIC GASES WHEN EXPOSED TO WATER OR CORROSIVE MATERIALS, OR IF IT IS CAPABLE OF

Map ID
Direction
Distance
Elevation

MAP FINDINGS

Site

Database(s)

EDR ID Number
EPA ID Number

SAN DIEGO STATE UNIVERSITY (Continued)

1000110649

DETONATION OR EXPLOSION WHEN EXPOSED TO HEAT OR A FLAME. ONE EXAMPLE OF SUCH WASTE WOULD BY WASTE GUNPOWDER.

Waste code:	D004
Waste name:	ARSENIC
Waste code:	D005
Waste name:	BARIUM
Waste code:	D006
Waste name:	CADMIUM
Waste code:	D007
Waste name:	CHROMIUM
Waste code:	D008
Waste name:	LEAD
Waste code:	D009
Waste name:	MERCURY
Waste code:	D011
Waste name:	SILVER
Waste code:	D018
Waste name:	BENZENE
Waste code:	D019
Waste name:	CARBON TETRACHLORIDE
Waste code:	D021
Waste name:	CHLOROBENZENE
Waste code:	D022
Waste name:	CHLOROFORM
Waste code:	D023
Waste name:	O-CRESOL
Waste code:	D026
Waste name:	CRESOL
Waste code:	D028
Waste name:	1,2-DICHLOROETHANE
Waste code:	D035
Waste name:	METHYL ETHYL KETONE
Waste code:	D036
Waste name:	NITROBENZENE
Waste code:	D038
Waste name:	PYRIDINE
Waste code:	F002
Waste name:	THE FOLLOWING SPENT HALOGENATED SOLVENTS: TETRACHLOROETHYLENE, METHYLENE CHLORIDE, TRICHLOROETHYLENE, 1,1,1-TRICHLOROETHANE,

Map ID
Direction
Distance
Elevation

MAP FINDINGS

Site

Database(s)

EDR ID Number
EPA ID Number

SAN DIEGO STATE UNIVERSITY (Continued)

1000110649

CHLOROBENZENE, 1,1,2-TRICHLORO-1,2,2-TRIFLUOROETHANE, ORTHO-DICHLOROBENZENE, TRICHLOROFLUOROMETHANE, AND 1,1,2-TRICHLOROETHANE; ALL SPENT SOLVENT MIXTURES/BLENDS CONTAINING, BEFORE USE, A TOTAL OF TEN PERCENT OR MORE (BY VOLUME) OF ONE OR MORE OF THE ABOVE HALOGENATED SOLVENTS OR THOSE LISTED IN F001, F004, OR F005, AND STILL BOTTOMS FROM THE RECOVERY OF THESE SPENT SOLVENTS AND SPENT SOLVENT MIXTURES.

Waste code: F003
Waste name: THE FOLLOWING SPENT NON-HALOGENATED SOLVENTS: XYLENE, ACETONE, ETHYL ACETATE, ETHYL BENZENE, ETHYL ETHER, METHYL ISOBUTYL KETONE, N-BUTYL ALCOHOL, CYCLOHEXANONE, AND METHANOL; ALL SPENT SOLVENT MIXTURES/BLENDS CONTAINING, BEFORE USE, ONLY THE ABOVE SPENT NON-HALOGENATED SOLVENTS; AND ALL SPENT SOLVENT MIXTURES/BLENDS CONTAINING, BEFORE USE, ONE OR MORE OF THE ABOVE NON-HALOGENATED SOLVENTS, AND, A TOTAL OF TEN PERCENT OR MORE (BY VOLUME) OF ONE OR MORE OF THOSE SOLVENTS LISTED IN F001, F002, F004, AND F005, AND STILL BOTTOMS FROM THE RECOVERY OF THESE SPENT SOLVENTS AND SPENT SOLVENT MIXTURES.

Waste code: F005
Waste name: THE FOLLOWING SPENT NON-HALOGENATED SOLVENTS: TOLUENE, METHYL ETHYL KETONE, CARBON DISULFIDE, ISOBUTANOL, PYRIDINE, BENZENE, 2-ETHOXYETHANOL, AND 2-NITROPROPANE; ALL SPENT SOLVENT MIXTURES/BLENDS CONTAINING, BEFORE USE, A TOTAL OF TEN PERCENT OR MORE (BY VOLUME) OF ONE OR MORE OF THE ABOVE NON-HALOGENATED SOLVENTS OR THOSE SOLVENTS LISTED IN F001, F002, OR F004; AND STILL BOTTOMS FROM THE RECOVERY OF THESE SPENT SOLVENTS AND SPENT SOLVENT MIXTURES.

Waste code: P005
Waste name: ALLYL ALCOHOL

Waste code: P006
Waste name: ALUMINUM PHOSPHIDE (R,T)

Waste code: P010
Waste name: ARSENIC ACID H3ASO4

Waste code: P014
Waste name: BENZENETHIOL

Waste code: P068
Waste name: HYDRAZINE, METHYL-

Waste code: P077
Waste name: BENZENAMINE, 4-NITRO-

Waste code: P087
Waste name: OSMIUM OXIDE OSO4, (T-4)-

Waste code: P105
Waste name: SODIUM AZIDE

Waste code: P106
Waste name: SODIUM CYANIDE

Waste code: P108

Map ID
Direction
Distance
Elevation

MAP FINDINGS

Site

Database(s)

EDR ID Number
EPA ID Number

SAN DIEGO STATE UNIVERSITY (Continued)

1000110649

Waste name:	STRYCHNIDIN-10-ONE, & SALTS
Waste code:	U001
Waste name:	ACETALDEHYDE (I)
Waste code:	U002
Waste name:	ACETONE (I)
Waste code:	U003
Waste name:	ACETONITRILE (I,T)
Waste code:	U006
Waste name:	ACETYL CHLORIDE (C,R,T)
Waste code:	U007
Waste name:	ACRYLAMIDE
Waste code:	U012
Waste name:	ANILINE (I,T)
Waste code:	U037
Waste name:	BENZENE, CHLORO-
Waste code:	U044
Waste name:	CHLOROFORM
Waste code:	U052
Waste name:	CRESOL (CRESYLIC ACID)
Waste code:	U077
Waste name:	ETHANE, 1,2-DICHLORO-
Waste code:	U080
Waste name:	METHANE, DICHLORO-
Waste code:	U096
Waste name:	ALPHA,ALPHA-DIMETHYLBENZYLHYDROPEROXIDE (R)
Waste code:	U098
Waste name:	1,1-DIMETHYLHYDRAZINE
Waste code:	U122
Waste name:	FORMALDEHYDE
Waste code:	U123
Waste name:	FORMIC ACID (C,T)
Waste code:	U129
Waste name:	CYCLOHEXANE, 1,2,3,4,5,6-HEXACHLORO-, (1ALPHA,2ALPHA,3BETA,4ALPHA,5ALPHA,6BETA)-
Waste code:	U133
Waste name:	HYDRAZINE (R,T)
Waste code:	U134
Waste name:	HYDROFLUORIC ACID (C,T)

Map ID
Direction
Distance
Elevation

MAP FINDINGS

Site

Database(s)

EDR ID Number
EPA ID Number

SAN DIEGO STATE UNIVERSITY (Continued)

1000110649

Waste code:	U144
Waste name:	ACETIC ACID, LEAD(2+) SALT
Waste code:	U147
Waste name:	2,5-FURANDIONE
Waste code:	U154
Waste name:	METHANOL (I)
Waste code:	U159
Waste name:	2-BUTANONE (I,T)
Waste code:	U165
Waste name:	NAPHTHALENE
Waste code:	U169
Waste name:	BENZENE, NITRO-
Waste code:	U170
Waste name:	P-NITROPHENOL
Waste code:	U188
Waste name:	PHENOL
Waste code:	U190
Waste name:	1,3-ISOBENZOFURANDIONE
Waste code:	U196
Waste name:	PYRIDINE
Waste code:	U197
Waste name:	P-BENZOQUINONE
Waste code:	U211
Waste name:	CARBON TETRACHLORIDE
Waste code:	U213
Waste name:	FURAN, TETRAHYDRO-(I)
Waste code:	U219
Waste name:	THIOUREA
Waste code:	U226
Waste name:	ETHANE, 1,1,1-TRICHLORO-
Waste code:	U227
Waste name:	ETHANE, 1,1,2-TRICHLORO-
Waste code:	U239
Waste name:	BENZENE, DIMETHYL- (I,T)
Waste code:	U404
Waste name:	ETHANAMINE, N,N-DIETHYL- (OR) TRIETHYLAMINE

Facility Has Received Notices of Violations:

Regulation violated:	Not reported
Area of violation:	Generators - General

Map ID
Direction
Distance
Elevation

MAP FINDINGS

Site

Database(s)
EDR ID Number
EPA ID Number

SAN DIEGO STATE UNIVERSITY (Continued)

1000110649

Date violation determined: 10/28/2005
Date achieved compliance: 02/17/2006
Violation lead agency: State
Enforcement action: Not reported
Enforcement action date: 06/19/2006
Enf. disposition status: Not reported
Enf. disp. status date: Not reported
Enforcement lead agency: State
Proposed penalty amount: Not reported
Final penalty amount: 75000
Paid penalty amount: 75000

Regulation violated: Not reported
Area of violation: Generators - General
Date violation determined: 10/23/2003
Date achieved compliance: 01/23/2004
Violation lead agency: State
Enforcement action: Not reported
Enforcement action date: Not reported
Enf. disposition status: Not reported
Enf. disp. status date: Not reported
Enforcement lead agency: Not reported
Proposed penalty amount: Not reported
Final penalty amount: Not reported
Paid penalty amount: Not reported

Regulation violated: FR - 262.10-12.A
Area of violation: Generators - General
Date violation determined: 06/17/1992
Date achieved compliance: 06/17/1997
Violation lead agency: State
Enforcement action: Not reported
Enforcement action date: Not reported
Enf. disposition status: Not reported
Enf. disp. status date: Not reported
Enforcement lead agency: Not reported
Proposed penalty amount: Not reported
Final penalty amount: Not reported
Paid penalty amount: Not reported

Evaluation Action Summary:

Evaluation date: 10/28/2005
Evaluation: COMPLIANCE EVALUATION INSPECTION ON-SITE
Area of violation: Generators - General
Date achieved compliance: 02/17/2006
Evaluation lead agency: Local

Evaluation date: 10/23/2003
Evaluation: COMPLIANCE EVALUATION INSPECTION ON-SITE
Area of violation: Generators - General
Date achieved compliance: 01/23/2004
Evaluation lead agency: State Contractor/Grantee

Evaluation date: 06/17/1992
Evaluation: COMPLIANCE EVALUATION INSPECTION ON-SITE
Area of violation: Generators - General
Date achieved compliance: 06/17/1997

Map ID
Direction
Distance
Elevation

MAP FINDINGS

Site

Database(s)

EDR ID Number
EPA ID Number

SAN DIEGO STATE UNIVERSITY (Continued)

1000110649

Evaluation lead agency: State Contractor/Grantee

Evaluation date: 04/06/1990
Evaluation: COMPLIANCE EVALUATION INSPECTION ON-SITE
Area of violation: Generators - General
Date achieved compliance: 02/17/2006
Evaluation lead agency: State Contractor/Grantee

MLTS:

License Number: SNM-1158
First License Date: 01/03/1994
License Date: 07/31/1995
Lic. Expiration Date: 04/30/1995
Contact Name: PAUL PATER
Contact Phone: 619-594-6778
Institution Code: 3223
Primary Program: Not reported
Department: Not reported
Building: Not reported
States Allowing Use: Not reported
License Use: Not reported
Store Material Use: No
Redistribution Use: No
Incinerate Use: No
Burial Use: No
Last Inspection Date: 07/1994
Next Inspection Date: 07/1999
Inspector Name: SKOV/GARCIA
Status: Not reported

HIST UST:

Region: STATE
Facility ID: 00000045844
Facility Type: Other
Other Type: UNIVERSITY
Total Tanks: 0012
Contact Name: DAVE TAYLOR
Telephone: 6192656001
Owner Name: CALIFORNIA STATE UNIVERSITY, S
Owner Address: 400 GOLDEN SHORE
Owner City,St,Zip: LONG BEACH, CA 908011590

Tank Num: 001
Container Num: 1-OLD GARA
Year Installed: 1982
Tank Capacity: 00006000
Tank Used for: PRODUCT
Type of Fuel: DIESEL
Tank Construction: 1/4 inches
Leak Detection: Stock Inventor

Tank Num: 002
Container Num: 2-NEW GARA
Year Installed: 1983
Tank Capacity: 00010000
Tank Used for: PRODUCT
Type of Fuel: UNLEADED

Map ID
Direction
Distance
Elevation

MAP FINDINGS

Site

Database(s) EDR ID Number
EPA ID Number

SAN DIEGO STATE UNIVERSITY (Continued)

1000110649

Tank Construction: 1/2 inches
Leak Detection: Stock Inventor

Tank Num: 003
Container Num: 3-NEW GARA
Year Installed: 1983
Tank Capacity: 00008000
Tank Used for: PRODUCT
Type of Fuel: REGULAR
Tank Construction: 1/2 inches
Leak Detection: Stock Inventor

Tank Num: 004
Container Num: 4-NEW GARA
Year Installed: 1984
Tank Capacity: 00000550
Tank Used for: WASTE
Type of Fuel: WASTE OIL
Tank Construction: 1/4 inches
Leak Detection: Stock Inventor

Tank Num: 005
Container Num: 5-BOILER P
Year Installed: Not reported
Tank Capacity: 00000500
Tank Used for: PRODUCT
Type of Fuel: Not reported
Tank Construction: Not reported
Leak Detection: Stock Inventor

Tank Num: 006
Container Num: 6- BOILER
Year Installed: 1976
Tank Capacity: 00020000
Tank Used for: PRODUCT
Type of Fuel: Not reported
Tank Construction: Not reported
Leak Detection: Stock Inventor

Tank Num: 007
Container Num: 7-BOILER P
Year Installed: 1978
Tank Capacity: 00020000
Tank Used for: PRODUCT
Type of Fuel: Not reported
Tank Construction: Not reported
Leak Detection: Stock Inventor

Tank Num: 008
Container Num: 8-BOILER P
Year Installed: Not reported
Tank Capacity: 00010000
Tank Used for: PRODUCT
Type of Fuel: Not reported
Tank Construction: Not reported
Leak Detection: Stock Inventor

Map ID
Direction
Distance
Elevation

MAP FINDINGS

Site

Database(s)

EDR ID Number
EPA ID Number

SAN DIEGO STATE UNIVERSITY (Continued)

1000110649

Tank Num: 009
Container Num: 9-BOILER P
Year Installed: Not reported
Tank Capacity: 00010000
Tank Used for: PRODUCT
Type of Fuel: Not reported
Tank Construction: Not reported
Leak Detection: Stock Inventor

Tank Num: 010
Container Num: 10-PETERSO
Year Installed: Not reported
Tank Capacity: 00010000
Tank Used for: PRODUCT
Type of Fuel: Not reported
Tank Construction: Not reported
Leak Detection: Stock Inventor

Tank Num: 011
Container Num: 11-AZTEC B
Year Installed: 1982
Tank Capacity: 00000750
Tank Used for: WASTE
Type of Fuel: Not reported
Tank Construction: 1/4 inches
Leak Detection: Stock Inventor

Tank Num: 012
Container Num: 12-CHEMIST
Year Installed: 1978
Tank Capacity: 00000550
Tank Used for: PRODUCT
Type of Fuel: DIESEL
Tank Construction: 12 gauge
Leak Detection: Stock Inventor

SWEEPS UST:

Status: Not reported
Comp Number: 15140
Number: Not reported
Board Of Equalization: 44-003825
Ref Date: Not reported
Act Date: Not reported
Created Date: Not reported
Tank Status: Not reported
Owner Tank Id: Not reported
Swrcb Tank Id: 37-000-015140-000001
Actv Date: Not reported
Capacity: 5000
Tank Use: M.V. FUEL
Stg: PRODUCT
Content: OTHER
Number Of Tanks: 7

Status: Not reported
Comp Number: 15140
Number: Not reported

Map ID
Direction
Distance
Elevation

MAP FINDINGS

Site

Database(s)

EDR ID Number
EPA ID Number

SAN DIEGO STATE UNIVERSITY (Continued)

1000110649

Board Of Equalization: 44-003825
Ref Date: Not reported
Act Date: Not reported
Created Date: Not reported
Tank Status: Not reported
Owner Tank Id: Not reported
Swrcb Tank Id: 37-000-015140-000004
Actv Date: Not reported
Capacity: 550
Tank Use: PETROLEUM
Stg: WASTE
Content: Not reported
Number Of Tanks: Not reported

Status: Not reported
Comp Number: 15140
Number: Not reported
Board Of Equalization: 44-003825
Ref Date: Not reported
Act Date: Not reported
Created Date: Not reported
Tank Status: Not reported
Owner Tank Id: Not reported
Swrcb Tank Id: 37-000-015140-000010
Actv Date: Not reported
Capacity: 10000
Tank Use: M.V. FUEL
Stg: PRODUCT
Content: OTHER
Number Of Tanks: Not reported

Status: Not reported
Comp Number: 15140
Number: Not reported
Board Of Equalization: 44-003825
Ref Date: Not reported
Act Date: Not reported
Created Date: Not reported
Tank Status: Not reported
Owner Tank Id: Not reported
Swrcb Tank Id: 37-000-015140-000011
Actv Date: Not reported
Capacity: 750
Tank Use: OIL
Stg: WASTE
Content: Not reported
Number Of Tanks: Not reported

Status: Not reported
Comp Number: 15140
Number: Not reported
Board Of Equalization: 44-003825
Ref Date: Not reported
Act Date: Not reported
Created Date: Not reported
Tank Status: Not reported
Owner Tank Id: Not reported

Map ID
Direction
Distance
Elevation

MAP FINDINGS

Site

Database(s)

EDR ID Number
EPA ID Number

SAN DIEGO STATE UNIVERSITY (Continued)

1000110649

Swrcb Tank Id: 37-000-015140-000013
Actv Date: Not reported
Capacity: 280
Tank Use: OIL
Stg: PRODUCT
Content: Not reported
Number Of Tanks: Not reported

Status: Not reported
Comp Number: 15140
Number: Not reported
Board Of Equalization: 44-003825
Ref Date: Not reported
Act Date: Not reported
Created Date: Not reported
Tank Status: Not reported
Owner Tank Id: Not reported
Swrcb Tank Id: 37-000-015140-000015
Actv Date: Not reported
Capacity: 280
Tank Use: OIL
Stg: PRODUCT
Content: Not reported
Number Of Tanks: Not reported

Status: Not reported
Comp Number: 15140
Number: Not reported
Board Of Equalization: 44-003825
Ref Date: Not reported
Act Date: Not reported
Created Date: Not reported
Tank Status: Not reported
Owner Tank Id: Not reported
Swrcb Tank Id: 37-000-015140-000016
Actv Date: Not reported
Capacity: 5000
Tank Use: M.V. FUEL
Stg: PRODUCT
Content: OTHER
Number Of Tanks: Not reported

Status: A
Comp Number: 15140
Number: 9
Board Of Equalization: 44-003825
Ref Date: Not reported
Act Date: 06-26-92
Created Date: 02-29-88
Tank Status: A
Owner Tank Id: Not reported
Swrcb Tank Id: 37-000-015140-000002
Actv Date: Not reported
Capacity: 10000
Tank Use: M.V. FUEL
Stg: P
Content: REG UNLEADED

Map ID
Direction
Distance
Elevation

MAP FINDINGS

Site

Database(s)
EDR ID Number
EPA ID Number

SAN DIEGO STATE UNIVERSITY (Continued)

1000110649

Number Of Tanks: 9

Status: A
Comp Number: 15140
Number: 9
Board Of Equalization: 44-003825
Ref Date: Not reported
Act Date: 06-26-92
Created Date: 02-29-88
Tank Status: A
Owner Tank Id: Not reported
Swrcb Tank Id: 37-000-015140-000003
Actv Date: Not reported
Capacity: 8000
Tank Use: M.V. FUEL
Stg: P
Content: LEADED
Number Of Tanks: Not reported

Status: A
Comp Number: 15140
Number: 9
Board Of Equalization: 44-003825
Ref Date: Not reported
Act Date: 06-26-92
Created Date: 02-29-88
Tank Status: A
Owner Tank Id: Not reported
Swrcb Tank Id: 37-000-015140-000005
Actv Date: Not reported
Capacity: 5000
Tank Use: M.V. FUEL
Stg: P
Content: OTHER
Number Of Tanks: Not reported

Status: A
Comp Number: 15140
Number: 9
Board Of Equalization: 44-003825
Ref Date: Not reported
Act Date: 06-26-92
Created Date: 02-29-88
Tank Status: A
Owner Tank Id: Not reported
Swrcb Tank Id: 37-000-015140-000006
Actv Date: Not reported
Capacity: 20000
Tank Use: M.V. FUEL
Stg: P
Content: OTHER
Number Of Tanks: Not reported

Status: A
Comp Number: 15140
Number: 9
Board Of Equalization: 44-003825

Map ID
Direction
Distance
Elevation

MAP FINDINGS

Site

Database(s)

EDR ID Number
EPA ID Number

SAN DIEGO STATE UNIVERSITY (Continued)

1000110649

Ref Date: Not reported
Act Date: 06-26-92
Created Date: 02-29-88
Tank Status: A
Owner Tank Id: Not reported
Swrcb Tank Id: 37-000-015140-000007
Actv Date: Not reported
Capacity: 20000
Tank Use: M.V. FUEL
Stg: P
Content: OTHER
Number Of Tanks: Not reported

Status: A
Comp Number: 15140
Number: 9
Board Of Equalization: 44-003825
Ref Date: Not reported
Act Date: 06-26-92
Created Date: 02-29-88
Tank Status: A
Owner Tank Id: Not reported
Swrcb Tank Id: 37-000-015140-000008
Actv Date: Not reported
Capacity: 10000
Tank Use: M.V. FUEL
Stg: P
Content: OTHER
Number Of Tanks: Not reported

Status: A
Comp Number: 15140
Number: 9
Board Of Equalization: 44-003825
Ref Date: Not reported
Act Date: 06-26-92
Created Date: 02-29-88
Tank Status: A
Owner Tank Id: Not reported
Swrcb Tank Id: 37-000-015140-000009
Actv Date: Not reported
Capacity: 10000
Tank Use: M.V. FUEL
Stg: P
Content: OTHER
Number Of Tanks: Not reported

Status: A
Comp Number: 15140
Number: 9
Board Of Equalization: 44-003825
Ref Date: Not reported
Act Date: 06-26-92
Created Date: 02-29-88
Tank Status: A
Owner Tank Id: Not reported
Swrcb Tank Id: 37-000-015140-000012

Map ID
Direction
Distance
Elevation

MAP FINDINGS

Site

Database(s)

EDR ID Number
EPA ID Number

SAN DIEGO STATE UNIVERSITY (Continued)

1000110649

Actv Date: Not reported
Capacity: 550
Tank Use: M.V. FUEL
Stg: P
Content: OTHER
Number Of Tanks: Not reported

Status: A
Comp Number: 15140
Number: 9
Board Of Equalization: 44-003825
Ref Date: Not reported
Act Date: 06-26-92
Created Date: 02-29-88
Tank Status: A
Owner Tank Id: Not reported
Swrcb Tank Id: 37-000-015140-000014
Actv Date: Not reported
Capacity: 280
Tank Use: OIL
Stg: P
Content: Not reported
Number Of Tanks: Not reported

NY MANIFEST:

EPA ID: CAD073371346
Facility Name: SAN DIEGO STATE UNIVERSITY
Facility Address: 5300 CAMPANILE DRIVE
Facility City: SAN DIEGO
Facility Address 2: Not reported
Country: USA
Mailing Name: SAN DIEGO STATE UNIVERSITY
Mailing Contact: SAN DIEGO STATE UNIVERSITY
Mailing Address: 5300 CAMPANILE DRIVE
Mailing Address 2: Not reported
Mailing City: SAN DIEGO
Mailing State: CA
Mailing Zip: 92182
Mailing Zip4: Not reported
Mailing Country: USA
Mailing Phone: 619-594-2853

Document ID: NYB4467735
Manifest Status: Completed after the designated time period for a TSDF to get a copy to the DEC
Trans1 State ID: 306870
Trans2 State ID: 321535
Generator Ship Date: 921130
Trans1 Recv Date: 921130
Trans2 Recv Date: 921202
TSD Site Recv Date: 921221
Part A Recv Date: 921222
Part B Recv Date: 930106
Generator EPA ID: CAD073371346
Trans1 EPA ID: ILD047267364
Trans2 EPA ID: NYD980769947
TSDF ID: NYD048148175

Map ID
Direction
Distance
Elevation

MAP FINDINGS

Site

Database(s)

EDR ID Number
EPA ID Number

SAN DIEGO STATE UNIVERSITY (Continued)

1000110649

Waste Code: D002 - NON-LISTED CORROSIVE WASTES
Quantity: 00080
Units: P - Pounds
Number of Containers: 001
Container Type: DM - Metal drums, barrels
Handling Method: R Material recovery of more than 75 percent of the total material.
Specific Gravity: 060
Waste Code: Not reported
Quantity: 00025
Units: P - Pounds
Number of Containers: 001
Container Type: DM - Metal drums, barrels
Handling Method: R Material recovery of more than 75 percent of the total material.
Specific Gravity: 053
Waste Code: Not reported
Quantity: 00025
Units: P - Pounds
Number of Containers: 001
Container Type: DM - Metal drums, barrels
Handling Method: R Material recovery of more than 75 percent of the total material.
Specific Gravity: 042
Year: 92
Manifest Tracking Num: Not reported
Import Ind: Not reported
Export Ind: Not reported
Discr Quantity Ind: Not reported
Discr Type Ind: Not reported
Discr Residue Ind: Not reported
Discr Partial Reject Ind: Not reported
Discr Full Reject Ind: Not reported
Manifest Ref Num: Not reported
Alt Fac RCRA Id: Not reported
Alt Fac Sign Date: Not reported
Mgmt Method Type Code: Not reported

Document ID: NYB5658903
Manifest Status: Completed after the designated time period for a TSDF to get a copy to the DEC
Trans1 State ID: 409502
Trans2 State ID: LLM0001
Generator Ship Date: 930625
Trans1 Recv Date: 930625
Trans2 Recv Date: 930625
TSD Site Recv Date: 930713
Part A Recv Date: 930722
Part B Recv Date: 930729
Generator EPA ID: CAD073371346
Trans1 EPA ID: ILD047267364
Trans2 EPA ID: NYD980769947
TSDF ID: NYD048148175
Waste Code: D002 - NON-LISTED CORROSIVE WASTES
Quantity: 00250
Units: P - Pounds
Number of Containers: 001
Container Type: DM - Metal drums, barrels
Handling Method: R Material recovery of more than 75 percent of the total material.
Specific Gravity: 100

Map ID
Direction
Distance
Elevation

MAP FINDINGS

Site

Database(s)

EDR ID Number
EPA ID Number

SAN DIEGO STATE UNIVERSITY (Continued)

1000110649

Waste Code: Not reported
Quantity: 00015
Units: P - Pounds
Number of Containers: 001
Container Type: DM - Metal drums, barrels
Handling Method: R Material recovery of more than 75 percent of the total material.
Specific Gravity: 100
Year: 93
Manifest Tracking Num: Not reported
Import Ind: Not reported
Export Ind: Not reported
Discr Quantity Ind: Not reported
Discr Type Ind: Not reported
Discr Residue Ind: Not reported
Discr Partial Reject Ind: Not reported
Discr Full Reject Ind: Not reported
Manifest Ref Num: Not reported
Alt Fac RCRA Id: Not reported
Alt Fac Sign Date: Not reported
Mgmt Method Type Code: Not reported

Document ID: NYB5421348
Manifest Status: Completed after the designated time period for a TSDF to get a copy to the DEC
Trans1 State ID: 409500
Trans2 State ID: 307200
Generator Ship Date: 930818
Trans1 Recv Date: 930818
Trans2 Recv Date: 930820
TSD Site Recv Date: 930830
Part A Recv Date: 931015
Part B Recv Date: 930930
Generator EPA ID: CAD073371346
Trans1 EPA ID: ILD047267364
Trans2 EPA ID: ILD980904304
TSDF ID: NYD048148175
Waste Code: D009 - MERCURY 0.2 MG/L TCLP
Quantity: 00005
Units: P - Pounds
Number of Containers: 001
Container Type: DM - Metal drums, barrels
Handling Method: R Material recovery of more than 75 percent of the total material.
Specific Gravity: 100
Year: 93
Manifest Tracking Num: Not reported
Import Ind: Not reported
Export Ind: Not reported
Discr Quantity Ind: Not reported
Discr Type Ind: Not reported
Discr Residue Ind: Not reported
Discr Partial Reject Ind: Not reported
Discr Full Reject Ind: Not reported
Manifest Ref Num: Not reported
Alt Fac RCRA Id: Not reported
Alt Fac Sign Date: Not reported
Mgmt Method Type Code: Not reported

Map ID
Direction
Distance
Elevation

MAP FINDINGS

Site

Database(s)

EDR ID Number
EPA ID Number

SAN DIEGO STATE UNIVERSITY (Continued)

1000110649

Document ID: NYB5659983
Manifest Status: Completed after the designated time period for a TSDf to get a copy to the DEC
Trans1 State ID: 40950Z
Trans2 State ID: 420032
Generator Ship Date: 940119
Trans1 Recv Date: 940119
Trans2 Recv Date: 940121
TSD Site-Recv Date: 940202
Part A Recv Date: 940209
Part B Recv Date: 940215
Generator EPA ID: CAD073371346
Trans1 EPA ID: ILD047267364
Trans2 EPA ID: ILD980904304
TSDf ID: NYD048148175
Waste Code: D009 - MERCURY 0.2 MG/L TCLP
Quantity: 00050
Units: P - Pounds
Number of Containers: 001
Container Type: DM - Metal drums, barrels
Handling Method: R Material recovery of more than 75 percent of the total material.
Specific Gravity: 100
Waste Code: Not reported
Quantity: 00010
Units: P - Pounds
Number of Containers: 001
Container Type: DM - Metal drums, barrels
Handling Method: R Material recovery of more than 75 percent of the total material.
Specific Gravity: 100
Year: 94
Manifest Tracking Num: Not reported
Import Ind: Not reported
Export Ind: Not reported
Discr Quantity Ind: Not reported
Discr Type Ind: Not reported
Discr Residue Ind: Not reported
Discr Partial Reject Ind: Not reported
Discr Full Reject Ind: Not reported
Manifest Ref Num: Not reported
Alt Fac RCRA Id: Not reported
Alt Fac Sign Date: Not reported
Mgmt Method Type Code: Not reported

27
South
< 1/8
0.045 mi.
239 ft.

**5075 CAMPANILE DRIVE
SAN DIEGO, CA 92115**

**Notify 65 S100178158
N/A**

**Relative:
Higher**

Notify 65:

Date Reported: Not reported
Staff Initials: Not reported
Board File Number: Not reported
Facility Type: Not reported
Discharge Date: Not reported
Incident Description: 92115-2334

**Actual:
457 ft.**

Map ID
Direction
Distance
Elevation

MAP FINDINGS

Site

Database(s)

EDR ID Number
EPA ID Number

28
NNW
< 1/8
0.071 mi.
376 ft.

5650 HARDY ST.
SAN DIEGO, CA 92115

Notify 65 S100178131
N/A

Relative:
Higher

Notify 65:
Date Reported: Not reported
Staff Initials: Not reported
Board File Number: Not reported
Facility Type: Not reported
Discharge Date: Not reported
Incident Description: 92115-1348

Actual:
454 ft.

29
WNW
1/8-1/4
0.186 mi.
982 ft.

MANHOLE
5402 HARDY WAY
SAN DIEGO, CA

Notify 65 S100178193
N/A

Relative:
Lower

Notify 65:
Date Reported: Not reported
Staff Initials: Not reported
Board File Number: Not reported
Facility Type: Not reported
Discharge Date: Not reported
Incident Description: Not reported

Actual:
448 ft.

30
North
1/4-1/2
0.331 mi.
1750 ft.

SAN DIEGO STATE UNIVERSITY
5500 CAMPANILE DR
SAN DIEGO, CA 92182

HAZNET U003789502
LUST N/A
UST
San Diego Co. HMMD
EMI
SAN DIEGO CO. SAM

Relative:
Lower

HAZNET:
Gepaid: CAC002562106
Contact: CHRIS SCHLEIF
Telephone: 6198436234
Facility Addr2: Not reported
Mailing Name: Not reported
Mailing Address: 1168 FESLER ST
Mailing City,St,Zip: EL CAJON, CA 92020
Gen County: San Diego
TSD EPA ID: CAT080033681
TSD County: San Diego
Waste Category: Unspecified oil-containing waste
Disposal Method: Recycler
Tons: 1.04
Facility County: San Diego

Actual:
324 ft.

LUST:
Region: STATE
Global Id: T0607303201
Latitude: 32.7718685
Longitude: -117.0741096
Case Type: LUST Cleanup Site
Status: Completed - Case Closed

Map ID
Direction
Distance
Elevation

MAP FINDINGS

Site

Database(s)

EDR ID Number
EPA ID Number

SAN DIEGO STATE UNIVERSITY (Continued)

U003789502

Status Date: 1989-12-15 00:00:00
Lead Agency: SAN DIEGO COUNTY LOP
Case Worker: Not reported
Local Agency: SAN DIEGO COUNTY LOP
RB Case Number: 9UT968
LOC Case Number: H15140-001
File Location: Local Agency
Potential Media Affect: Not reported
Potential Contaminats of Concern: Not reported
Site History: Not reported

Region: STATE
Global Id: T0607302249
Latitude: 32.7718685
Longitude: -117.0741096
Case Type: LUST Cleanup Site
Status: Completed - Case Closed
Status Date: 1998-03-06 00:00:00
Lead Agency: SAN DIEGO COUNTY LOP
Case Worker: Not reported
Local Agency: SAN DIEGO COUNTY LOP
RB Case Number: 9UT3484
LOC Case Number: H15140-002
File Location: Local Agency
Potential Media Affect: Soil
Potential Contaminats of Concern: Diesel
Site History: Not reported

Region: STATE
Global Id: T0607302419
Latitude: 32.7718685
Longitude: -117.0741096
Case Type: LUST Cleanup Site
Status: Completed - Case Closed
Status Date: 1998-02-23 00:00:00
Lead Agency: SAN DIEGO COUNTY LOP
Case Worker: Not reported
Local Agency: SAN DIEGO COUNTY LOP
RB Case Number: 9UT3654
LOC Case Number: H15140-003
File Location: Local Agency
Potential Media Affect: Soil
Potential Contaminats of Concern: Diesel
Site History: Not reported

UST:

Global ID: 19117
Latitude: 32.7729
Longitude: -117.07165

San Diego Co. HMMD:

Facility ID: 201350
Inactive Indicator: Active
Business Code: 6HK63
SIC: Not reported
Permit Expiration: Not reported

Map ID
Direction
Distance
Elevation

MAP FINDINGS

Site

Database(s)

EDR ID Number
EPA ID Number

SAN DIEGO STATE UNIVERSITY (Continued)

U003789502

Owner: CALIFORNIA STATE UNIVERSITY
2nd Name: Not reported
Mailing Address: Not reported
Mailing City,St,Zip: Not reported
Map Code/Business Plan on File: Not reported
Corporate Code: Not reported
Fire Dept District: Not reported
Census Tract Number: 28.01
EPA ID: Not reported
Gas Station: Not reported
Inspection Date: Not reported
Reinspection Date: Not reported
Inspector Name: Not reported
Violation Notice Issued: Not reported
Facility Contact: Not reported
Delinquent Flag: Not Delinquent
Last Update: 5/28/2008 9:14:17 AM
Last Delinquent Letter: Not reported
Delinquent Comment: Not reported
Last Letter Type: Not reported
Property Owner: STATE OF CALIFORNIA
Property Address: Not reported
Property City,St,Zip: 00000
Tank Owner: Not reported
Tank Address: Not reported
Tank City,St,Zip: Not reported
Business Plan Acceptance Date: Not reported
Reinspection Date Y2K Compatible: Not reported
Facility Phone: 619-594-2853

HMMD DISCLOSURE INVENTORY:

Item Number: Not reported
Chemical Name: Not reported
Case Number: Not reported
Quantity Stored At One Time: Not reported
Quantity Stored at One Time: Not reported
Annual Quantity String: Not reported
Annual Quantity String: Not reported
Measurement Units: Not reported
Carcinogen: No
1st Hazard Category: Not reported
2nd Hazard Category: Not reported

HMMD UNDERGROUND TANKS:

Tank Number: Not reported
Tank ID Number: Not reported
Waste or Product: Not reported
Tank Contents: Not reported

HMMD VIOLATIONS:

Inspection Date: Not reported
Waste Code: Not reported
Occurrences: Not reported
Item Number: Not reported

HMMD WASTE STREAMS:

Map ID
Direction
Distance
Elevation

MAP FINDINGS

Site

Database(s)

EDR ID Number
EPA ID Number

SAN DIEGO STATE UNIVERSITY (Continued)

U003789502

Inspection Date: Not reported
Waste Item #: Not reported
Waste Code: Not reported
Waste Name: Not reported
Qty at Inspection: Not reported
Quantity String: Not reported
Annual Qty: Not reported
Annual Qty String: Not reported
Measurement Unit: Not reported
Treatment Method: Not reported
Storage Method: Not reported
Haz Waste Hauler: Not reported
Waste Desc: Not reported
Carcinogen: No

Facility ID: 115140
Inactive Indicator: Active
Business Code: 6HK63
SIC: Not reported
Permit Expiration: Not reported
Owner: CALIFORNIA STATE UNIVERSITY
2nd Name: Not reported
Mailing Address: 5500 CAMPANILE DR
Mailing City,St,Zip: SAN DIEGO, CA 92182
Map Code/Business Plan on File: Not reported
Corporate Code: Not reported
Fire Dept District: Not reported
Census Tract Number: 28.01
EPA ID: CAD073371346
Gas Station: Not reported
Inspection Date: 10/31/2007 0:00:00
Reinspection Date: Not reported
Inspector Name: LWIRSCHE
Violation Notice Issued: Not reported
Facility Contact: Not reported
Delinquent Flag: Not Delinquent
Last Update: 5/28/2008 9:14:17 AM
Last Delinquent Letter: Not reported
Delinquent Comment: Not reported
Last Letter Type: Not reported
Property Owner: STATE OF CALIFORNIA
Property Address: Not reported
Property City,St,Zip: 00000
Tank Owner: SAN DIEGO STATE UNIVERSITY
Tank Address: 5500 CAMPANILE DR
Tank City,St,Zip: San Diego, CA 92182
Business Plan Acceptance Date: Not reported
Reinspection Date Y2K Compatible: Not reported
Facility Phone: 619-594-2853

HMMD DISCLOSURE INVENTORY:

Item Number: AR14
Chemical Name: ARGON, AR, 99, COMPRESSED & CRYOGENIC
Case Number: 7440-37-1
Quantity Stored At One Time: Not reported
Quantity Stored at One Time: Not reported
Annual Quantity String: Not reported

Map ID
Direction
Distance
Elevation

MAP FINDINGS

Site

Database(s)

EDR ID Number
EPA ID Number

SAN DIEGO STATE UNIVERSITY (Continued)

U003789502

Annual Quantity String: Not reported
Measurement Units: Not reported
Carcinogen: No
1st Hazard Category: PRESSURE RELEASE
2nd Hazard Category: Not reported

Item Number: CA44
Chemical Name: CALCIUM CARBONATE LIMESTONE
Case Number: 471-34-1
Quantity Stored At One Time: Not reported
Quantity Stored at One Time: Not reported
Annual Quantity String: Not reported
Annual Quantity String: Not reported
Measurement Units: Not reported
Carcinogen: No
1st Hazard Category: Not reported
2nd Hazard Category: Not reported

Item Number: HE01
Chemical Name: HELIUM, LIQUID
Case Number: 7740-59-7
Quantity Stored At One Time: Not reported
Quantity Stored at One Time: Not reported
Annual Quantity String: Not reported
Annual Quantity String: Not reported
Measurement Units: Not reported
Carcinogen: No
1st Hazard Category: PRESSURE RELEASE
2nd Hazard Category: CRYOGENIC

Item Number: ET92
Chemical Name: ETHANOL OR ETHYL ALCOHOL, C2H5OH 95%.
Case Number: 00064-17-5
Quantity Stored At One Time: Not reported
Quantity Stored at One Time: Not reported
Annual Quantity String: Not reported
Annual Quantity String: Not reported
Measurement Units: Not reported
Carcinogen: No
1st Hazard Category: FIRE
2nd Hazard Category: Not reported

Item Number: HY17
Chemical Name: HYDROGEN, H2, 99%, COMPRESSED GAS
Case Number: 133-74-0
Quantity Stored At One Time: Not reported
Quantity Stored at One Time: Not reported
Annual Quantity String: Not reported
Annual Quantity String: Not reported
Measurement Units: Not reported
Carcinogen: No
1st Hazard Category: FIRE
2nd Hazard Category: PRESSURE RELEASE

Item Number: CH24
Chemical Name: CHLORINE TABLETS (POOL CHEM)
Case Number: 7782-50-5

Map ID
Direction
Distance
Elevation

MAP FINDINGS

Site

Database(s)

EDR ID Number
EPA ID Number

SAN DIEGO STATE UNIVERSITY (Continued)

U003789502

Quantity Stored At One Time: Not reported
Quantity Stored at One Time: Not reported
Annual Quantity String: Not reported
Annual Quantity String: Not reported
Measurement Units: Not reported
Carcinogen: No
1st Hazard Category: REACTIVE
2nd Hazard Category: ACUTE

Item Number: DE28
Chemical Name: DETERGENT W/ENZYMES
Case Number: Not reported
Quantity Stored At One Time: Not reported
Quantity Stored at One Time: Not reported
Annual Quantity String: Not reported
Annual Quantity String: Not reported
Measurement Units: Not reported
Carcinogen: No
1st Hazard Category: CHRONIC
2nd Hazard Category: Not reported

Item Number: FL99
Chemical Name: FLAMMABLE GAS MIXTURE
Case Number: Not reported
Quantity Stored At One Time: Not reported
Quantity Stored at One Time: Not reported
Annual Quantity String: Not reported
Annual Quantity String: Not reported
Measurement Units: Not reported
Carcinogen: No
1st Hazard Category: FIRE
2nd Hazard Category: PRESSURE RELEASE

Item Number: ME10
Chemical Name: METHANOL, METHYL ALCOHOL, CH3OH, 99%.
Case Number: 00067-56-1
Quantity Stored At One Time: Not reported
Quantity Stored at One Time: Not reported
Annual Quantity String: Not reported
Annual Quantity String: Not reported
Measurement Units: Not reported
Carcinogen: No
1st Hazard Category: FIRE
2nd Hazard Category: ACUTE

Item Number: NI87
Chemical Name: NITROGEN, N2, 16% UREA FERTILIZER
Case Number: 7727-37-9
Quantity Stored At One Time: Not reported
Quantity Stored at One Time: Not reported
Annual Quantity String: Not reported
Annual Quantity String: Not reported
Measurement Units: Not reported
Carcinogen: No
1st Hazard Category: ACUTE
2nd Hazard Category: Not reported

Map ID
Direction
Distance
Elevation

MAP FINDINGS

Site

Database(s)
EDR ID Number
EPA ID Number

SAN DIEGO STATE UNIVERSITY (Continued)

U003789502

Item Number: SU11
Chemical Name: SULFURIC ACID, H2SO4 95%
Case Number: 07664-93-9
Quantity Stored At One Time: Not reported
Quantity Stored at One Time: Not reported
Annual Quantity String: Not reported
Annual Quantity String: Not reported
Measurement Units: Not reported
Carcinogen: No
1st Hazard Category: ACUTE
2nd Hazard Category: EXTREMELY HAZARDOUS

Item Number: CH27
Chemical Name: CHLORINE (ENG 204) (TLV GAS)
Case Number: 7782-50-5
Quantity Stored At One Time: Not reported
Quantity Stored at One Time: Not reported
Annual Quantity String: Not reported
Annual Quantity String: Not reported
Measurement Units: Not reported
Carcinogen: No
1st Hazard Category: ACUTE
2nd Hazard Category: EXTREMELY HAZARDOUS

Item Number: ET60
Chemical Name: ETHYLENEDINITRILE TETRAACETIC #861
Case Number: 64-02-8
Quantity Stored At One Time: Not reported
Quantity Stored at One Time: Not reported
Annual Quantity String: Not reported
Annual Quantity String: Not reported
Measurement Units: Not reported
Carcinogen: No
1st Hazard Category: ACUTE
2nd Hazard Category: Not reported

Item Number: HY09
Chemical Name: HYDROCHLORIC ACID, HCL, 15%.
Case Number: 07647-01-0
Quantity Stored At One Time: Not reported
Quantity Stored at One Time: Not reported
Annual Quantity String: Not reported
Annual Quantity String: Not reported
Measurement Units: Not reported
Carcinogen: No
1st Hazard Category: ACUTE
2nd Hazard Category: Not reported

Item Number: SO31
Chemical Name: SODIUM HYDROXIDE MIXTURE (BIOCIDE) ENTEC 318
Case Number: 1310-73-2
Quantity Stored At One Time: Not reported
Quantity Stored at One Time: Not reported
Annual Quantity String: Not reported
Annual Quantity String: Not reported
Measurement Units: Not reported
Carcinogen: No

Map ID
Direction
Distance
Elevation

MAP FINDINGS

Site

Database(s)

EDR ID Number
EPA ID Number

SAN DIEGO STATE UNIVERSITY (Continued)

U003789502

1st Hazard Category: ACUTE
2nd Hazard Category: Not reported

Item Number: SO26
Chemical Name: SODIUM SULFATE, NA4504 10%, BENTZ ENTEC 733 NTZ ENTEC
733
Case Number: 7757-82-6
Quantity Stored At One Time: Not reported
Quantity Stored at One Time: Not reported
Annual Quantity String: Not reported
Annual Quantity String: Not reported
Measurement Units: Not reported
Carcinogen: No
1st Hazard Category: ACUTE
2nd Hazard Category: CHRONIC

Item Number: AI96
Chemical Name: AIR, COMPRESSED
Case Number: Not reported
Quantity Stored At One Time: Not reported
Quantity Stored at One Time: Not reported
Annual Quantity String: Not reported
Annual Quantity String: Not reported
Measurement Units: Not reported
Carcinogen: No
1st Hazard Category: PRESSURE RELEASE
2nd Hazard Category: Not reported

Item Number: NI03
Chemical Name: NITROGEN LIQUID
Case Number: 7727-37-9
Quantity Stored At One Time: Not reported
Quantity Stored at One Time: Not reported
Annual Quantity String: Not reported
Annual Quantity String: Not reported
Measurement Units: Not reported
Carcinogen: No
1st Hazard Category: PRESSURE RELEASE
2nd Hazard Category: CRYOGENIC

Item Number: PR05
Chemical Name: PROPANE
Case Number: 74-98-6
Quantity Stored At One Time: Not reported
Quantity Stored at One Time: Not reported
Annual Quantity String: Not reported
Annual Quantity String: Not reported
Measurement Units: Not reported
Carcinogen: No
1st Hazard Category: FIRE
2nd Hazard Category: PRESSURE RELEASE

Item Number: RE62
Chemical Name: REGULAR UNLEADED UNDERGROUND TANK 115140 T018
Case Number: Not reported
Quantity Stored At One Time: Not reported
Quantity Stored at One Time: Not reported

Map ID
Direction
Distance
Elevation

MAP FINDINGS

Site

Database(s)

EDR ID Number
EPA ID Number

SAN DIEGO STATE UNIVERSITY (Continued)

U003789502

Annual Quantity String: Not reported
Annual Quantity String: Not reported
Measurement Units: Not reported
Carcinogen: No
1st Hazard Category: FIRE
2nd Hazard Category: Not reported

Item Number: NI28
Chemical Name: NITROUS OXIDE, N2O, 99%, COMPRESSED GAS
Case Number: 10024-97-2
Quantity Stored At One Time: Not reported
Quantity Stored at One Time: Not reported
Annual Quantity String: Not reported
Annual Quantity String: Not reported
Measurement Units: Not reported
Carcinogen: No
1st Hazard Category: PRESSURE RELEASE
2nd Hazard Category: Not reported

Item Number: AC89
Chemical Name: ACETIC ACID, CH3 CO2H,
Case Number: 00064-19-7
Quantity Stored At One Time: Not reported
Quantity Stored at One Time: Not reported
Annual Quantity String: Not reported
Annual Quantity String: Not reported
Measurement Units: Not reported
Carcinogen: No
1st Hazard Category: FIRE
2nd Hazard Category: ACUTE

Item Number: BO29
Chemical Name: BORON TRIFLUORIDE
Case Number: 7637-07-02
Quantity Stored At One Time: Not reported
Quantity Stored at One Time: Not reported
Annual Quantity String: Not reported
Annual Quantity String: Not reported
Measurement Units: Not reported
Carcinogen: Yes
1st Hazard Category: PRESSURE RELEASE
2nd Hazard Category: REACTIVE

Item Number: DD20
Chemical Name: DDT
Case Number: 00050-29-3
Quantity Stored At One Time: Not reported
Quantity Stored at One Time: Not reported
Annual Quantity String: Not reported
Annual Quantity String: Not reported
Measurement Units: Not reported
Carcinogen: No
1st Hazard Category: Not reported
2nd Hazard Category: EXTREMELY HAZARDOUS

Item Number: DI61
Chemical Name: DIMETHYLAMINE (DMA) (TLV GAS) DMA

Map ID
Direction
Distance
Elevation

MAP FINDINGS

Site

Database(s)

EDR ID Number
EPA ID Number

SAN DIEGO STATE UNIVERSITY (Continued)

U003789502

Case Number:	121-69-7
Quantity Stored At One Time:	Not reported
Quantity Stored at One Time:	Not reported
Annual Quantity String:	Not reported
Annual Quantity String:	Not reported
Measurement Units:	Not reported
Carcinogen:	Yes
1st Hazard Category:	FIRE
2nd Hazard Category:	PRESSURE RELEASE
Item Number:	OX13
Chemical Name:	OXALIC ACID, H02CC02H, 98%
Case Number:	00144-62-7
Quantity Stored At One Time:	Not reported
Quantity Stored at One Time:	Not reported
Annual Quantity String:	Not reported
Annual Quantity String:	Not reported
Measurement Units:	Not reported
Carcinogen:	No
1st Hazard Category:	ACUTE
2nd Hazard Category:	Not reported
Item Number:	HY02
Chemical Name:	HYDROGEN SULFIDE (TLV GAS)
Case Number:	7783-06-04
Quantity Stored At One Time:	Not reported
Quantity Stored at One Time:	Not reported
Annual Quantity String:	Not reported
Annual Quantity String:	Not reported
Measurement Units:	Not reported
Carcinogen:	Yes
1st Hazard Category:	FIRE
2nd Hazard Category:	PRESSURE RELEASE
Item Number:	ME34
Chemical Name:	METHYLAMINE (TLV GAS)
Case Number:	74-89-5
Quantity Stored At One Time:	Not reported
Quantity Stored at One Time:	Not reported
Annual Quantity String:	Not reported
Annual Quantity String:	Not reported
Measurement Units:	Not reported
Carcinogen:	Yes
1st Hazard Category:	PRESSURE RELEASE
2nd Hazard Category:	REACTIVE
Item Number:	NI12
Chemical Name:	NITRIC ACID, HN03, 70%
Case Number:	07697-37-2
Quantity Stored At One Time:	Not reported
Quantity Stored at One Time:	Not reported
Annual Quantity String:	Not reported
Annual Quantity String:	Not reported
Measurement Units:	Not reported
Carcinogen:	No
1st Hazard Category:	ACUTE
2nd Hazard Category:	EXTREMELY HAZARDOUS

Map ID
Direction
Distance
Elevation

MAP FINDINGS

Site

Database(s)

EDR ID Number
EPA ID Number

SAN DIEGO STATE UNIVERSITY (Continued)

U003789502

Item Number: CA97
Chemical Name: CARBON MONOXIDE
Case Number: 630-08-0
Quantity Stored At One Time: Not reported
Quantity Stored at One Time: Not reported
Annual Quantity String: Not reported
Annual Quantity String: Not reported
Measurement Units: Not reported
Carcinogen: No
1st Hazard Category: PRESSURE RELEASE
2nd Hazard Category: ACUTE

Item Number: DI30
Chemical Name: DIETHYLAMINOETHANOL (DEAE) DISPERSANT ENTEC 840
Case Number: 100-37-8
Quantity Stored At One Time: Not reported
Quantity Stored at One Time: Not reported
Annual Quantity String: Not reported
Annual Quantity String: Not reported
Measurement Units: Not reported
Carcinogen: No
1st Hazard Category: FIRE
2nd Hazard Category: Not reported

Item Number: FE48
Chemical Name: FERTILIZER CONTAINING UREA
Case Number: 57-13-6
Quantity Stored At One Time: Not reported
Quantity Stored at One Time: Not reported
Annual Quantity String: Not reported
Annual Quantity String: Not reported
Measurement Units: Not reported
Carcinogen: No
1st Hazard Category: FIRE
2nd Hazard Category: REACTIVE

Item Number: HI38
Chemical Name: HILLARD SEAL-341 FLOOR SEALER
Case Number: Not reported
Quantity Stored At One Time: Not reported
Quantity Stored at One Time: Not reported
Annual Quantity String: Not reported
Annual Quantity String: Not reported
Measurement Units: Not reported
Carcinogen: No
1st Hazard Category: CHRONIC
2nd Hazard Category: Not reported

Item Number: HY95
Chemical Name: HYDROGEN CHLORIDE (TLV GAS)
Case Number: 7647-01-0
Quantity Stored At One Time: Not reported
Quantity Stored at One Time: Not reported
Annual Quantity String: Not reported
Annual Quantity String: Not reported
Measurement Units: Not reported
Carcinogen: Yes

Map ID
Direction
Distance
Elevation

MAP FINDINGS

Site

Database(s)

EDR ID Number
EPA ID Number

SAN DIEGO STATE UNIVERSITY (Continued)

U003789502

1st Hazard Category: PRESSURE RELEASE
2nd Hazard Category: EXTREMELY HAZARDOUS

Item Number: NI35
Chemical Name: NITROGEN DIOXIDE (TLV GAS)
Case Number: 10102-44-0
Quantity Stored At One Time: Not reported
Quantity Stored at One Time: Not reported
Annual Quantity String: Not reported
Annual Quantity String: Not reported
Measurement Units: Not reported
Carcinogen: Yes
1st Hazard Category: PRESSURE RELEASE
2nd Hazard Category: ACUTE

Item Number: SO42
Chemical Name: SODIUM HYPOCHLORITE 15% BLEACH SOLUTION
Case Number: 7681-52-9
Quantity Stored At One Time: Not reported
Quantity Stored at One Time: Not reported
Annual Quantity String: Not reported
Annual Quantity String: Not reported
Measurement Units: Not reported
Carcinogen: No
1st Hazard Category: REACTIVE
2nd Hazard Category: ACUTE

Item Number: CA36
Chemical Name: CARCINOGENS &/OR REPRODUCTIVE TOXINS BELOW STATE DISCLOSURE AMTS
ARE/MAY BE
Case Number: Not reported
Quantity Stored At One Time: Not reported
Quantity Stored at One Time: Not reported
Annual Quantity String: Not reported
Annual Quantity String: Not reported
Measurement Units: Not reported
Carcinogen: No
1st Hazard Category: Not reported
2nd Hazard Category: Not reported

Item Number: CH91
Chemical Name: CHLOROFORM, CHCL3, 99%.
Case Number: 00067-66-3
Quantity Stored At One Time: Not reported
Quantity Stored at One Time: Not reported
Annual Quantity String: Not reported
Annual Quantity String: Not reported
Measurement Units: Not reported
Carcinogen: No
1st Hazard Category: ACUTE
2nd Hazard Category: EXTREMELY HAZARDOUS

Item Number: HE23
Chemical Name: HEXAMETHYLPHOSPHORAMIDE
Case Number: 0680-31-9
Quantity Stored At One Time: Not reported
Quantity Stored at One Time: Not reported

Map ID
Direction
Distance
Elevation

MAP FINDINGS

Site

Database(s)

EDR ID Number
EPA ID Number

SAN DIEGO STATE UNIVERSITY (Continued)

U003789502

Annual Quantity String: Not reported
Annual Quantity String: Not reported
Measurement Units: Not reported
Carcinogen: No
1st Hazard Category: ACUTE
2nd Hazard Category: Not reported

Item Number: PH29
Chemical Name: PHOSPHORIC ACID CORROSION INHIBITOR ENTEC 800
Case Number: 2809-21-4
Quantity Stored At One Time: Not reported
Quantity Stored at One Time: Not reported
Annual Quantity String: Not reported
Annual Quantity String: Not reported
Measurement Units: Not reported
Carcinogen: No
1st Hazard Category: Not reported
2nd Hazard Category: Not reported

Item Number: SO43
Chemical Name: SODIUM BRCARBONATE BAKING SODA
Case Number: 144-55-8
Quantity Stored At One Time: Not reported
Quantity Stored at One Time: Not reported
Annual Quantity String: Not reported
Annual Quantity String: Not reported
Measurement Units: Not reported
Carcinogen: No
1st Hazard Category: Not reported
2nd Hazard Category: Not reported

Item Number: AC19
Chemical Name: ACETYLENE, C2H2, 99%, COMPRESSED GAS.
Case Number: 00074-86-2
Quantity Stored At One Time: Not reported
Quantity Stored at One Time: Not reported
Annual Quantity String: Not reported
Annual Quantity String: Not reported
Measurement Units: Not reported
Carcinogen: No
1st Hazard Category: FIRE
2nd Hazard Category: PRESSURE RELEASE

Item Number: NI93
Chemical Name: NITROGEN, N2, 99%, COMPRESSED GAS
Case Number: 7727-37-9
Quantity Stored At One Time: Not reported
Quantity Stored at One Time: Not reported
Annual Quantity String: Not reported
Annual Quantity String: Not reported
Measurement Units: Not reported
Carcinogen: No
1st Hazard Category: PRESSURE RELEASE
2nd Hazard Category: ACUTE

Item Number: DI88
Chemical Name: DIPROPYLENE GLYCOL N-PROPYL ETHER; ZEP COIL CLEANER PRODUCT #0202

Map ID
Direction
Distance
Elevation

MAP FINDINGS

Site

Database(s)

EDR ID Number
EPA ID Number

SAN DIEGO STATE UNIVERSITY (Continued)

U003789502

Case Number: 29911-27-1
Quantity Stored At One Time: Not reported
Quantity Stored at One Time: Not reported
Annual Quantity String: Not reported
Annual Quantity String: Not reported
Measurement Units: Not reported
Carcinogen: No
1st Hazard Category: ACUTE
2nd Hazard Category: Not reported

Item Number: HY40
Chemical Name: HYDROCHLORIC ACID 15% MURIATIC ACID
Case Number: 7647-01-0
Quantity Stored At One Time: Not reported
Quantity Stored at One Time: Not reported
Annual Quantity String: Not reported
Annual Quantity String: Not reported
Measurement Units: Not reported
Carcinogen: No
1st Hazard Category: REACTIVE
2nd Hazard Category: ACUTE

Item Number: OX18
Chemical Name: OXYGEN, O2, 99%, COMPRESSED GAS
Case Number: 7782-44-7
Quantity Stored At One Time: Not reported
Quantity Stored at One Time: Not reported
Annual Quantity String: Not reported
Annual Quantity String: Not reported
Measurement Units: Not reported
Carcinogen: No
1st Hazard Category: FIRE
2nd Hazard Category: PRESSURE RELEASE

Item Number: PH04
Chemical Name: PHOSGENE (TLV GAS)
Case Number: 75-44-5
Quantity Stored At One Time: Not reported
Quantity Stored at One Time: Not reported
Annual Quantity String: Not reported
Annual Quantity String: Not reported
Measurement Units: Not reported
Carcinogen: No
1st Hazard Category: PRESSURE RELEASE
2nd Hazard Category: REACTIVE

Item Number: PO32
Chemical Name: POTASSIUM HYDROXIDE MIXTURE (CORROSION) INHIBITOR ENTEC 355
Case Number: 1310-58-3
Quantity Stored At One Time: Not reported
Quantity Stored at One Time: Not reported
Annual Quantity String: Not reported
Annual Quantity String: Not reported
Measurement Units: Not reported
Carcinogen: No
1st Hazard Category: ACUTE
2nd Hazard Category: Not reported

Map ID
Direction
Distance
Elevation

MAP FINDINGS

Site

Database(s)

EDR ID Number
EPA ID Number

SAN DIEGO STATE UNIVERSITY (Continued)

U003789502

Item Number: TR06
Chemical Name: TRIMETHYLAMINE (TLV GAS)
Case Number: 75-50-3
Quantity Stored At One Time: Not reported
Quantity Stored at One Time: Not reported
Annual Quantity String: Not reported
Annual Quantity String: Not reported
Measurement Units: Not reported
Carcinogen: Yes
1st Hazard Category: FIRE
2nd Hazard Category: PRESSURE RELEASE

Item Number: AR86
Chemical Name: AROMATIC HYDROCARBON PENETONE;AROMATIC HYDROCARBON
Case Number: 64742-94-5
Quantity Stored At One Time: Not reported
Quantity Stored at One Time: Not reported
Annual Quantity String: Not reported
Annual Quantity String: Not reported
Measurement Units: Not reported
Carcinogen: No
1st Hazard Category: ACUTE
2nd Hazard Category: Not reported

Item Number: CA39
Chemical Name: CAREFREE FLOOR FINISH
Case Number: Not reported
Quantity Stored At One Time: Not reported
Quantity Stored at One Time: Not reported
Annual Quantity String: Not reported
Annual Quantity String: Not reported
Measurement Units: Not reported
Carcinogen: No
1st Hazard Category: CHRONIC
2nd Hazard Category: Not reported

Item Number: ET94
Chemical Name: ETHYLAMINE (TLV GAS)
Case Number: 75-04-7
Quantity Stored At One Time: Not reported
Quantity Stored at One Time: Not reported
Annual Quantity String: Not reported
Annual Quantity String: Not reported
Measurement Units: Not reported
Carcinogen: Yes
1st Hazard Category: FIRE
2nd Hazard Category: PRESSURE RELEASE

Item Number: ET98
Chemical Name: ETHYLENE OXIDE (TLV 10 DPM GAS)
Case Number: 75-21-8
Quantity Stored At One Time: Not reported
Quantity Stored at One Time: Not reported
Annual Quantity String: Not reported
Annual Quantity String: Not reported
Measurement Units: Not reported
Carcinogen: Yes

Map ID
Direction
Distance
Elevation

MAP FINDINGS

Site

Database(s)

EDR ID Number
EPA ID Number

SAN DIEGO STATE UNIVERSITY (Continued)

U003789502

1st Hazard Category: FIRE
2nd Hazard Category: PRESSURE RELEASE

Item Number: HE08
Chemical Name: HEXANE, CH₃(CH₂)₄CH₃, 95%
Case Number: 00110-54-3
Quantity Stored At One Time: Not reported
Quantity Stored at One Time: Not reported
Annual Quantity String: Not reported
Annual Quantity String: Not reported
Measurement Units: Not reported
Carcinogen: No
1st Hazard Category: FIRE
2nd Hazard Category: ACUTE

Item Number: SO85
Chemical Name: SODIUM HYDROXIDE, NaOH, 95%
Case Number: 1310-73-2
Quantity Stored At One Time: Not reported
Quantity Stored at One Time: Not reported
Annual Quantity String: Not reported
Annual Quantity String: Not reported
Measurement Units: Not reported
Carcinogen: No
1st Hazard Category: ACUTE
2nd Hazard Category: CHRONIC

Item Number: AC90
Chemical Name: ACETONE, CH₃COCH₃, 99%
Case Number: 00067-64-1
Quantity Stored At One Time: Not reported
Quantity Stored at One Time: Not reported
Annual Quantity String: Not reported
Annual Quantity String: Not reported
Measurement Units: Not reported
Carcinogen: No
1st Hazard Category: FIRE
2nd Hazard Category: Not reported

Item Number: CA15
Chemical Name: CARBON DIOXIDE, CO₂, 99% COMPRESSED GAS.
Case Number: 124-38-9
Quantity Stored At One Time: Not reported
Quantity Stored at One Time: Not reported
Annual Quantity String: Not reported
Annual Quantity String: Not reported
Measurement Units: Not reported
Carcinogen: No
1st Hazard Category: PRESSURE RELEASE
2nd Hazard Category: Not reported

Item Number: DI63
Chemical Name: DIESEL UNDERGROUND TANK 115140 T019
Case Number: Not reported
Quantity Stored At One Time: Not reported
Quantity Stored at One Time: Not reported
Annual Quantity String: Not reported

Map ID
Direction
Distance
Elevation

MAP FINDINGS

Site

Database(s)

EDR ID Number
EPA ID Number

SAN DIEGO STATE UNIVERSITY (Continued)

U003789502

Annual Quantity String: Not reported
Measurement Units: Not reported
Carcinogen: No
1st Hazard Category: FIRE
2nd Hazard Category: Not reported

Item Number: FE47
Chemical Name: FERTILIZER CONTAINING AMMONIUM PHOSPHATE
Case Number: 7757-76-1
Quantity Stored At One Time: Not reported
Quantity Stored at One Time: Not reported
Annual Quantity String: Not reported
Annual Quantity String: Not reported
Measurement Units: Not reported
Carcinogen: No
1st Hazard Category: REACTIVE
2nd Hazard Category: Not reported

Item Number: FL00
Chemical Name: FLUORINE (TLV GAS)
Case Number: 7782-41-4
Quantity Stored At One Time: Not reported
Quantity Stored at One Time: Not reported
Annual Quantity String: Not reported
Annual Quantity String: Not reported
Measurement Units: Not reported
Carcinogen: Yes
1st Hazard Category: PRESSURE RELEASE
2nd Hazard Category: REACTIVE

Item Number: HE16
Chemical Name: HELIUM, HE, 99%, COMPRESSED GAS
Case Number: 7440-59-7
Quantity Stored At One Time: Not reported
Quantity Stored at One Time: Not reported
Annual Quantity String: Not reported
Annual Quantity String: Not reported
Measurement Units: Not reported
Carcinogen: No
1st Hazard Category: PRESSURE RELEASE
2nd Hazard Category: Not reported

Item Number: MU25
Chemical Name: MURIATIC ACID OR HYDROCHLORIC ACID, HCL, 37%: POOL ACID LIQUID
Case Number: 7647-01-0
Quantity Stored At One Time: Not reported
Quantity Stored at One Time: Not reported
Annual Quantity String: Not reported
Annual Quantity String: Not reported
Measurement Units: Not reported
Carcinogen: No
1st Hazard Category: REACTIVE
2nd Hazard Category: ACUTE

Item Number: DI21
Chemical Name: DIBENZ(AIH)ANTHRACENE
Case Number: 00053-70-3

Map ID
Direction
Distance
Elevation

MAP FINDINGS

Site

Database(s)

EDR ID Number
EPA ID Number

SAN DIEGO STATE UNIVERSITY (Continued)

U003789502

Quantity Stored At One Time: Not reported
Quantity Stored at One Time: Not reported
Annual Quantity String: Not reported
Annual Quantity String: Not reported
Measurement Units: Not reported
Carcinogen: No
1st Hazard Category: Not reported
2nd Hazard Category: EXTREMELY HAZARDOUS

Item Number: FO22
Chemical Name: FORMALDEHYDE, HCHO, 37%
Case Number: 00050-00-0
Quantity Stored At One Time: Not reported
Quantity Stored at One Time: Not reported
Annual Quantity String: Not reported
Annual Quantity String: Not reported
Measurement Units: Not reported
Carcinogen: No
1st Hazard Category: ACUTE
2nd Hazard Category: EXTREMELY HAZARDOUS

HMMD UNDERGROUND TANKS:

Tank Number: T014
Tank ID Number: 0014
Waste or Product: Not reported
Tank Contents: Not reported

Tank Number: T018
Tank ID Number: NT2153
Waste or Product: Not reported
Tank Contents: REGULAR UNLEADED

Tank Number: T003
Tank ID Number: 3-NEW GARA
Waste or Product: Not reported
Tank Contents: REGULAR UNLEADED

Tank Number: T009
Tank ID Number: NT2153
Waste or Product: Not reported
Tank Contents: REGULAR UNLEADED

Tank Number: T016
Tank ID Number: 0016
Waste or Product: Not reported
Tank Contents: DIESEL

Tank Number: T021
Tank ID Number: AT4879
Waste or Product: Not reported
Tank Contents: Not reported

Tank Number: T002
Tank ID Number: 2-NEW GARA
Waste or Product: Not reported
Tank Contents: REGULAR UNLEADED

Map ID
Direction
Distance
Elevation

MAP FINDINGS

Site

Database(s)

EDR ID Number
EPA ID Number

SAN DIEGO STATE UNIVERSITY (Continued)

U003789502

Tank Number: T004
Tank ID Number: 4-NEW GARA
Waste or Product: Not reported
Tank Contents: Not reported

Tank Number: T011
Tank ID Number: 11-AZTEC B
Waste or Product: Not reported
Tank Contents: Not reported

Tank Number: T008
Tank ID Number: NT2153
Waste or Product: Not reported
Tank Contents: DIESEL

Tank Number: T001
Tank ID Number: 1-OLD GARA
Waste or Product: Not reported
Tank Contents: DIESEL

Tank Number: T005
Tank ID Number: 5-BOILER P
Waste or Product: Not reported
Tank Contents: DIESEL

Tank Number: T006
Tank ID Number: 6- BOILER
Waste or Product: Not reported
Tank Contents: DIESEL

Tank Number: T007
Tank ID Number: 7-BOILER P
Waste or Product: Not reported
Tank Contents: DIESEL

Tank Number: T010
Tank ID Number: 10-PETERSO
Waste or Product: Not reported
Tank Contents: DIESEL

Tank Number: T013
Tank ID Number: 0013
Waste or Product: Not reported
Tank Contents: Not reported

Tank Number: T015
Tank ID Number: 0015
Waste or Product: Not reported
Tank Contents: Not reported

Tank Number: T017
Tank ID Number: ZURA HALL
Waste or Product: Not reported
Tank Contents: DIESEL

Tank Number: T020
Tank ID Number: AT4879

Map ID
Direction
Distance
Elevation

MAP FINDINGS

Site

Database(s)

EDR ID Number
EPA ID Number

SAN DIEGO STATE UNIVERSITY (Continued)

U003789502

Waste or Product: Not reported
Tank Contents: Not reported

Tank Number: T012
Tank ID Number: 12-CHEMIST
Waste or Product: Not reported
Tank Contents: DIESEL

Tank Number: T019
Tank ID Number: NT2153
Waste or Product: Not reported
Tank Contents: DIESEL

HMMD VIOLATIONS:

Inspection Date: 5/8/2007
Waste Code: Not reported
Occurrences: Not reported
Item Number: 5925

Inspection Date: 5/14/1997
Waste Code: Not reported
Occurrences: Not reported
Item Number: 5667

Inspection Date: 5/14/1997
Waste Code: Not reported
Occurrences: Not reported
Item Number: 5669

Inspection Date: 5/14/1997
Waste Code: Not reported
Occurrences: Not reported
Item Number: 5670

Inspection Date: 5/14/1997
Waste Code: Not reported
Occurrences: Not reported
Item Number: 5671

Inspection Date: 5/14/1997
Waste Code: Not reported
Occurrences: Not reported
Item Number: 5668

Inspection Date: 10/31/2007
Waste Code: Not reported
Occurrences: Not reported
Item Number: 9788

Inspection Date: 10/30/2006
Waste Code: Not reported
Occurrences: Not reported
Item Number: 1626

Inspection Date: 10/31/2007
Waste Code: Not reported
Occurrences: Not reported

Map ID
Direction
Distance
Elevation

MAP FINDINGS

Site

Database(s)

EDR ID Number
EPA ID Number

SAN DIEGO STATE UNIVERSITY (Continued)

U003789502

Item Number:	9789
Inspection Date:	10/28/2005
Waste Code:	Not reported
Occurrences:	Not reported
Item Number:	3518
Inspection Date:	10/28/2005
Waste Code:	Not reported
Occurrences:	Not reported
Item Number:	3519
Inspection Date:	10/28/2005
Waste Code:	Not reported
Occurrences:	Not reported
Item Number:	3673
Inspection Date:	10/28/2005
Waste Code:	Not reported
Occurrences:	Not reported
Item Number:	3512
Inspection Date:	10/28/2005
Waste Code:	Not reported
Occurrences:	Not reported
Item Number:	3513
Inspection Date:	10/28/2005
Waste Code:	Not reported
Occurrences:	Not reported
Item Number:	3517
Inspection Date:	10/28/2005
Waste Code:	Not reported
Occurrences:	Not reported
Item Number:	3664
Inspection Date:	10/28/2005
Waste Code:	Not reported
Occurrences:	Not reported
Item Number:	3677
Inspection Date:	10/28/2005
Waste Code:	Not reported
Occurrences:	Not reported
Item Number:	3681
Inspection Date:	10/28/2005
Waste Code:	Not reported
Occurrences:	Not reported
Item Number:	3665
Inspection Date:	10/28/2005
Waste Code:	Not reported
Occurrences:	Not reported
Item Number:	3671

Map ID
Direction
Distance
Elevation

MAP FINDINGS

Site

Database(s)

EDR ID Number
EPA ID Number

SAN DIEGO STATE UNIVERSITY (Continued)

U003789502

Inspection Date: 10/28/2005
Waste Code: Not reported
Occurrences: Not reported
Item Number: 3675

Inspection Date: 10/28/2005
Waste Code: Not reported
Occurrences: Not reported
Item Number: 3670

Inspection Date: 10/28/2005
Waste Code: Not reported
Occurrences: Not reported
Item Number: 3667

Inspection Date: 10/28/2005
Waste Code: Not reported
Occurrences: Not reported
Item Number: 3674

Inspection Date: 10/28/2005
Waste Code: Not reported
Occurrences: Not reported
Item Number: 3678

Inspection Date: 10/28/2005
Waste Code: Not reported
Occurrences: Not reported
Item Number: 3672

Inspection Date: 10/28/2005
Waste Code: Not reported
Occurrences: Not reported
Item Number: 3666

Inspection Date: 10/28/2005
Waste Code: Not reported
Occurrences: Not reported
Item Number: 3676

Inspection Date: 10/28/2005
Waste Code: Not reported
Occurrences: Not reported
Item Number: 3669

Inspection Date: 10/28/2005
Waste Code: Not reported
Occurrences: Not reported
Item Number: 3663

Inspection Date: 10/28/2005
Waste Code: Not reported
Occurrences: Not reported
Item Number: 3668

Inspection Date: 10/28/2005
Waste Code: Not reported

Map ID
Direction
Distance
Elevation

MAP FINDINGS

Site

Database(s)

EDR ID Number
EPA ID Number

SAN DIEGO STATE UNIVERSITY (Continued)

U003789502

Occurrences: Not reported
Item Number: 3680

Inspection Date: 10/28/2005
Waste Code: Not reported
Occurrences: Not reported
Item Number: 3679

Inspection Date: 10/28/2005
Waste Code: Not reported
Occurrences: Not reported
Item Number: 3511

Inspection Date: 10/28/2005
Waste Code: Not reported
Occurrences: Not reported
Item Number: 3515

Inspection Date: 10/28/2005
Waste Code: Not reported
Occurrences: Not reported
Item Number: 3516

Inspection Date: 10/28/2005
Waste Code: Not reported
Occurrences: Not reported
Item Number: 3514

Inspection Date: 10/23/2003
Waste Code: Not reported
Occurrences: Not reported
Item Number: 4169

Inspection Date: 10/23/2003
Waste Code: Not reported
Occurrences: Not reported
Item Number: 4174

Inspection Date: 10/23/2003
Waste Code: Not reported
Occurrences: Not reported
Item Number: 4160

Inspection Date: 11/5/2004
Waste Code: Not reported
Occurrences: Not reported
Item Number: 5192

Inspection Date: 11/5/2004
Waste Code: Not reported
Occurrences: Not reported
Item Number: 5196

Inspection Date: 11/5/2004
Waste Code: Not reported
Occurrences: Not reported
Item Number: 5206

Map ID
Direction
Distance
Elevation

MAP FINDINGS

Site

Database(s)

EDR ID Number
EPA ID Number

SAN DIEGO STATE UNIVERSITY (Continued)

U003789502

Inspection Date: 11/5/2004
Waste Code: Not reported
Occurrences: Not reported
Item Number: 5200

Inspection Date: 11/5/2004
Waste Code: Not reported
Occurrences: Not reported
Item Number: 5202

Inspection Date: 11/5/2004
Waste Code: Not reported
Occurrences: Not reported
Item Number: 5207

Inspection Date: 11/5/2004
Waste Code: Not reported
Occurrences: Not reported
Item Number: 5194

Inspection Date: 11/5/2004
Waste Code: Not reported
Occurrences: Not reported
Item Number: 5198

Inspection Date: 11/5/2004
Waste Code: Not reported
Occurrences: Not reported
Item Number: 5204

Inspection Date: 11/5/2004
Waste Code: Not reported
Occurrences: Not reported
Item Number: 5190

Inspection Date: 11/5/2004
Waste Code: Not reported
Occurrences: Not reported
Item Number: 5197

Inspection Date: 11/5/2004
Waste Code: Not reported
Occurrences: Not reported
Item Number: 5201

Inspection Date: 11/5/2004
Waste Code: Not reported
Occurrences: Not reported
Item Number: 5210

Inspection Date: 11/5/2004
Waste Code: Not reported
Occurrences: Not reported
Item Number: 5199

Inspection Date: 11/5/2004
Waste Code: Not reported

Map ID
Direction
Distance
Elevation

MAP FINDINGS

Site

Database(s)

EDR ID Number
EPA ID Number

SAN DIEGO STATE UNIVERSITY (Continued)

U003789502

Occurrences: Not reported
Item Number: 5203

Inspection Date: 11/5/2004
Waste Code: Not reported
Occurrences: Not reported
Item Number: 5188

Inspection Date: 11/5/2004
Waste Code: Not reported
Occurrences: Not reported
Item Number: 5187

Inspection Date: 11/5/2004
Waste Code: Not reported
Occurrences: Not reported
Item Number: 5208

Inspection Date: 11/5/2004
Waste Code: Not reported
Occurrences: Not reported
Item Number: 5209

Inspection Date: 11/5/2004
Waste Code: Not reported
Occurrences: Not reported
Item Number: 5189

Inspection Date: 11/5/2004
Waste Code: Not reported
Occurrences: Not reported
Item Number: 5205

Inspection Date: 11/5/2004
Waste Code: Not reported
Occurrences: Not reported
Item Number: 5195

Inspection Date: 11/5/2004
Waste Code: Not reported
Occurrences: Not reported
Item Number: 5191

Inspection Date: 11/5/2004
Waste Code: Not reported
Occurrences: Not reported
Item Number: 5193

Inspection Date: 5/8/2007
Waste Code: Not reported
Occurrences: Not reported
Item Number: 5921

Inspection Date: 5/8/2007
Waste Code: Not reported
Occurrences: Not reported
Item Number: 5932

Map ID
Direction
Distance
Elevation

MAP FINDINGS

Site

Database(s)

EDR ID Number
EPA ID Number

SAN DIEGO STATE UNIVERSITY (Continued)

U003789502

Inspection Date: 5/8/2007
Waste Code: Not reported
Occurrences: Not reported
Item Number: 5927

Inspection Date: 5/8/2007
Waste Code: Not reported
Occurrences: Not reported
Item Number: 5936

Inspection Date: 5/8/2007
Waste Code: Not reported
Occurrences: Not reported
Item Number: 5931

Inspection Date: 5/8/2007
Waste Code: Not reported
Occurrences: Not reported
Item Number: 5926

Inspection Date: 5/8/2007
Waste Code: Not reported
Occurrences: Not reported
Item Number: 5929

Inspection Date: 5/8/2007
Waste Code: Not reported
Occurrences: Not reported
Item Number: 5935

Inspection Date: 5/8/2007
Waste Code: Not reported
Occurrences: Not reported
Item Number: 5942

Inspection Date: 10/2/2002
Waste Code: Not reported
Occurrences: Not reported
Item Number: 1464

Inspection Date: 10/2/2002
Waste Code: Not reported
Occurrences: Not reported
Item Number: 1467

Inspection Date: 10/2/2002
Waste Code: Not reported
Occurrences: Not reported
Item Number: 1470

Inspection Date: 10/2/2002
Waste Code: Not reported
Occurrences: Not reported
Item Number: 1457

Inspection Date: 10/2/2002
Waste Code: Not reported

Map ID
Direction
Distance
Elevation

MAP FINDINGS

Site

Database(s)

EDR ID Number
EPA ID Number

SAN DIEGO STATE UNIVERSITY (Continued)

U003789502

Occurrences: Not reported
Item Number: 1461

Inspection Date: 10/2/2002
Waste Code: Not reported
Occurrences: Not reported
Item Number: 1462

Inspection Date: 10/2/2002
Waste Code: Not reported
Occurrences: Not reported
Item Number: 1468

Inspection Date: 10/2/2002
Waste Code: Not reported
Occurrences: Not reported
Item Number: 1452

Inspection Date: 10/2/2002
Waste Code: Not reported
Occurrences: Not reported
Item Number: 1455

Inspection Date: 10/2/2002
Waste Code: Not reported
Occurrences: Not reported
Item Number: 1456

Inspection Date: 10/2/2002
Waste Code: Not reported
Occurrences: Not reported
Item Number: 1453

Inspection Date: 10/2/2002
Waste Code: Not reported
Occurrences: Not reported
Item Number: 1458

Inspection Date: 10/2/2002
Waste Code: Not reported
Occurrences: Not reported
Item Number: 1465

Inspection Date: 10/2/2002
Waste Code: Not reported
Occurrences: Not reported
Item Number: 1466

Inspection Date: 10/2/2002
Waste Code: Not reported
Occurrences: Not reported
Item Number: 1454

Inspection Date: 10/2/2002
Waste Code: Not reported
Occurrences: Not reported
Item Number: 1459

Map ID
Direction
Distance
Elevation

MAP FINDINGS

Site

Database(s)

EDR ID Number
EPA ID Number

SAN DIEGO STATE UNIVERSITY (Continued)

U003789502

Inspection Date: 10/2/2002
Waste Code: Not reported
Occurrences: Not reported
Item Number: 1460

Inspection Date: 10/2/2002
Waste Code: Not reported
Occurrences: Not reported
Item Number: 1463

Inspection Date: 10/23/2003
Waste Code: Not reported
Occurrences: Not reported
Item Number: 4173

Inspection Date: 10/23/2003
Waste Code: Not reported
Occurrences: Not reported
Item Number: 4231

Inspection Date: 10/23/2003
Waste Code: Not reported
Occurrences: Not reported
Item Number: 4171

Inspection Date: 10/23/2003
Waste Code: Not reported
Occurrences: Not reported
Item Number: 4166

Inspection Date: 10/23/2003
Waste Code: Not reported
Occurrences: Not reported
Item Number: 4163

Inspection Date: 10/23/2003
Waste Code: Not reported
Occurrences: Not reported
Item Number: 4170

Inspection Date: 10/23/2003
Waste Code: Not reported
Occurrences: Not reported
Item Number: 4167

Inspection Date: 10/23/2003
Waste Code: Not reported
Occurrences: Not reported
Item Number: 4168

Inspection Date: 10/23/2003
Waste Code: Not reported
Occurrences: Not reported
Item Number: 4175

Inspection Date: 10/23/2003
Waste Code: Not reported

Map ID
Direction
Distance
Elevation

MAP FINDINGS

Site

Database(s)

EDR ID Number
EPA ID Number

SAN DIEGO STATE UNIVERSITY (Continued)

U003789502

Occurrences: Not reported
Item Number: 4164

Inspection Date: 10/23/2003
Waste Code: Not reported
Occurrences: Not reported
Item Number: 4165

Inspection Date: 10/23/2003
Waste Code: Not reported
Occurrences: Not reported
Item Number: 4172

Inspection Date: 10/23/2003
Waste Code: Not reported
Occurrences: Not reported
Item Number: 4161

Inspection Date: 10/23/2003
Waste Code: Not reported
Occurrences: Not reported
Item Number: 4162

Inspection Date: 10/2/2002
Waste Code: Not reported
Occurrences: Not reported
Item Number: 1469

Inspection Date: 5/8/2007
Waste Code: Not reported
Occurrences: Not reported
Item Number: 5941

Inspection Date: 5/8/2007
Waste Code: Not reported
Occurrences: Not reported
Item Number: 5944

Inspection Date: 5/8/2007
Waste Code: Not reported
Occurrences: Not reported
Item Number: 5939

Inspection Date: 5/8/2007
Waste Code: Not reported
Occurrences: Not reported
Item Number: 5943

Inspection Date: 5/8/2007
Waste Code: Not reported
Occurrences: Not reported
Item Number: 5923

Inspection Date: 5/8/2007
Waste Code: Not reported
Occurrences: Not reported
Item Number: 5928

Map ID
Direction
Distance
Elevation

MAP FINDINGS

Site

Database(s)

EDR ID Number
EPA ID Number

SAN DIEGO STATE UNIVERSITY (Continued)

U003789502

Inspection Date: 5/8/2007
Waste Code: Not reported
Occurrences: Not reported
Item Number: 5938

Inspection Date: 5/8/2007
Waste Code: Not reported
Occurrences: Not reported
Item Number: 5924

Inspection Date: 5/8/2007
Waste Code: Not reported
Occurrences: Not reported
Item Number: 5930

Inspection Date: 5/8/2007
Waste Code: Not reported
Occurrences: Not reported
Item Number: 5940

Inspection Date: 5/8/2007
Waste Code: Not reported
Occurrences: Not reported
Item Number: 5934

Inspection Date: 5/8/2007
Waste Code: Not reported
Occurrences: Not reported
Item Number: 5922

Inspection Date: 5/8/2007
Waste Code: Not reported
Occurrences: Not reported
Item Number: 5933

Inspection Date: 5/8/2007
Waste Code: Not reported
Occurrences: Not reported
Item Number: 5937

HMMD WASTE STREAMS:

Inspection Date: 10/31/2007
Waste Item #: 541
Waste Code: 541
Waste Name: PHOTOCHEM/PHOTOPROC
Qty at Inspection: Not reported
Quantity String: Not reported
Annual Qty: Not reported
Annual Qty String: Not reported
Measurement Unit: Not reported
Treatment Method: 001 RECYCLE
Storage Method: CARBOY
Haz Waste Hauler: 0539 NORTH STATE ENVIRONM
Waste Desc: X-RAY WASTE
Carcinogen: No

Inspection Date: 10/31/2007

Map ID
Direction
Distance
Elevation

MAP FINDINGS

Site

Database(s)

EDR ID Number
EPA ID Number

SAN DIEGO STATE UNIVERSITY (Continued)

U003789502

Waste Item #: 722
Waste Code: 722
Waste Name: LIQUIDS W CADMIUM -
Qty at Inspection: Not reported
Quantity String: Not reported
Annual Qty: Not reported
Annual Qty String: Not reported
Measurement Unit: Not reported
Treatment Method: 099 OTHER
Storage Method: METAL DRUM
Haz Waste Hauler: 0539 NORTH STATE ENVIRONM
Waste Desc: LAB PACK
Carcinogen: No

Inspection Date: 10/31/2007
Waste Item #: 141
Waste Code: 141
Waste Name: OFF-SPEC,AGED,SURPL
Qty at Inspection: Not reported
Quantity String: Not reported
Annual Qty: Not reported
Annual Qty String: Not reported
Measurement Unit: Not reported
Treatment Method: 099 OTHER
Storage Method: METAL DRUM
Haz Waste Hauler: 0539 NORTH STATE ENVIRONM
Waste Desc: LAB PACK
Carcinogen: No

Inspection Date: 10/31/2007
Waste Item #: 261
Waste Code: 261
Waste Name: POLYCHLORINATED BIPH
Qty at Inspection: Not reported
Quantity String: Not reported
Annual Qty: Not reported
Annual Qty String: Not reported
Measurement Unit: Not reported
Treatment Method: 007 INCINERATION
Storage Method: METAL DRUM
Haz Waste Hauler: 3424 ONYX ENVIRONMENTAL S
Waste Desc: BALLASTS INC ALL WASTE TR
Carcinogen: No

Inspection Date: 10/31/2007
Waste Item #: 331
Waste Code: 331
Waste Name: OFF-SPEC,AGED,SURPLU
Qty at Inspection: Not reported
Quantity String: Not reported
Annual Qty: Not reported
Annual Qty String: Not reported
Measurement Unit: Not reported
Treatment Method: 099 OTHER
Storage Method: METAL DRUM
Haz Waste Hauler: 0539 NORTH STATE ENVIRONM
Waste Desc: LAB PACK

Map ID
Direction
Distance
Elevation

MAP FINDINGS

Site

Database(s)

EDR ID Number
EPA ID Number

SAN DIEGO STATE UNIVERSITY (Continued)

U003789502

Carcinogen: No

Inspection Date: 10/31/2007
Waste Item #: 341
Waste Code: 341
Waste Name: ORGANIC LIQUIDS W/HA
Qty at Inspection: Not reported
Quantity String: Not reported
Annual Qty: Not reported
Annual Qty String: Not reported
Measurement Unit: Not reported
Treatment Method: 099 OTHER
Storage Method: METAL DRUM
Haz Waste Hauler: 0539 NORTH STATE ENVIRONM
Waste Desc: LAB PACK
Carcinogen: No

Inspection Date: 10/31/2007
Waste Item #: 901
Waste Code: 901
Waste Name: INFECTIOUS WASTE, GE
Qty at Inspection: Not reported
Quantity String: Not reported
Annual Qty: Not reported
Annual Qty String: Not reported
Measurement Unit: Not reported
Treatment Method: 101 AUTOCLAVE
Storage Method: BAG
Haz Waste Hauler: 4779 INENTEC MEDICAL SERV
Waste Desc: Not reported
Carcinogen: No

Inspection Date: 10/31/2007
Waste Item #: 212
Waste Code: 212
Waste Name: OXYGENATED SOLVENTS
Qty at Inspection: Not reported
Quantity String: Not reported
Annual Qty: Not reported
Annual Qty String: Not reported
Measurement Unit: Not reported
Treatment Method: 007 INCINERATION
Storage Method: METAL DRUM
Haz Waste Hauler: 0539 NORTH STATE ENVIRONM
Waste Desc: COMBINED W/WASTE CODE 551
Carcinogen: No

Inspection Date: 10/31/2007
Waste Item #: 352
Waste Code: 352
Waste Name: ORGANIC SOLIDS (OTHE
Qty at Inspection: Not reported
Quantity String: Not reported
Annual Qty: Not reported
Annual Qty String: Not reported
Measurement Unit: Not reported
Treatment Method: 099 OTHER

Map ID
Direction
Distance
Elevation

MAP FINDINGS

Site

Database(s)

EDR ID Number
EPA ID Number

SAN DIEGO STATE UNIVERSITY (Continued)

U003789502

Storage Method: METAL DRUM
Haz Waste Hauler: 0539 NORTH STATE ENVIRONM
Waste Desc: LAB PACK
Carcinogen: No

Inspection Date: 10/31/2007
Waste Item #: 551
Waste Code: 551
Waste Name: LABORATORY WASTE CHE
Qty at Inspection: Not reported
Quantity String: Not reported
Annual Qty: Not reported
Annual Qty String: Not reported
Measurement Unit: Not reported
Treatment Method: 007 INCINERATION
Storage Method: METAL DRUM
Haz Waste Hauler: 0539 NORTH STATE ENVIRONM
Waste Desc: LAB PACKS/ACUTE H.W.
Carcinogen: No

Inspection Date: 10/31/2007
Waste Item #: 791
Waste Code: 791
Waste Name: LIQUIDS WITH PH <OR=
Qty at Inspection: Not reported
Quantity String: Not reported
Annual Qty: Not reported
Annual Qty String: Not reported
Measurement Unit: Not reported
Treatment Method: 099 OTHER
Storage Method: METAL DRUM
Haz Waste Hauler: 0539 NORTH STATE ENVIRONM
Waste Desc: LAB PACK
Carcinogen: No

Inspection Date: 10/31/2007
Waste Item #: 902
Waste Code: 902
Waste Name: INFECTIOUS WASTE, SH
Qty at Inspection: Not reported
Quantity String: Not reported
Annual Qty: Not reported
Annual Qty String: Not reported
Measurement Unit: Not reported
Treatment Method: 101 AUTOCLAVE
Storage Method: PLASTIC BOTTLE
Haz Waste Hauler: 4779 INENTEC MEDICAL SERV
Waste Desc: Not reported
Carcinogen: No

Inspection Date: 10/31/2007
Waste Item #: 321
Waste Code: 321
Waste Name: WASTEWATER TRTMNT SL
Qty at Inspection: Not reported
Quantity String: Not reported
Annual Qty: Not reported

Map ID
Direction
Distance
Elevation

MAP FINDINGS

Site

Database(s)

EDR ID Number
EPA ID Number

SAN DIEGO STATE UNIVERSITY (Continued)

U003789502

Annual Qty String: Not reported
Measurement Unit: Not reported
Treatment Method: 099 OTHER
Storage Method: METAL DRUM
Haz Waste Hauler: 0539 NORTH STATE ENVIRONM
Waste Desc: LAB PACK
Carcinogen: No

Inspection Date: 10/31/2007
Waste Item #: 725
Waste Code: 725
Waste Name: LIQUIDS W MERCURY -
Qty at Inspection: Not reported
Quantity String: Not reported
Annual Qty: Not reported
Annual Qty String: Not reported
Measurement Unit: Not reported
Treatment Method: 099 OTHER
Storage Method: METAL DRUM
Haz Waste Hauler: 0539 NORTH STATE ENVIRONM
Waste Desc: LAB PACK
Carcinogen: No

Inspection Date: 10/31/2007
Waste Item #: 331
Waste Code: 331
Waste Name: OFF-SPEC,AGED,SURPLU
Qty at Inspection: Not reported
Quantity String: Not reported
Annual Qty: Not reported
Annual Qty String: Not reported
Measurement Unit: Not reported
Treatment Method: 999 UNKNOWN
Storage Method: PLASTIC DRUM
Haz Waste Hauler: 9998 UNKNOWN HAZ WST HAUL
Waste Desc: ACUTELY HW - LABPACK
Carcinogen: No

Inspection Date: 10/31/2007
Waste Item #: 122
Waste Code: 122
Waste Name: ALKALINE SOL'N W/OUT
Qty at Inspection: Not reported
Quantity String: Not reported
Annual Qty: Not reported
Annual Qty String: Not reported
Measurement Unit: Not reported
Treatment Method: 099 OTHER
Storage Method: METAL DRUM
Haz Waste Hauler: 0539 NORTH STATE ENVIRONM
Waste Desc: LAB PACK - DETERGENT OFF
Carcinogen: No

Inspection Date: 10/31/2007
Waste Item #: 223
Waste Code: 223
Waste Name: UNSPEC OIL CONTAININ

Map ID
Direction
Distance
Elevation

MAP FINDINGS

Site

Database(s)

EDR ID Number
EPA ID Number

SAN DIEGO STATE UNIVERSITY (Continued)

U003789502

Qty at Inspection: Not reported
Quantity String: Not reported
Annual Qty: Not reported
Annual Qty String: Not reported
Measurement Unit: Not reported
Treatment Method: 099 OTHER
Storage Method: METAL DRUM
Haz Waste Hauler: 0539 NORTH STATE ENVIRONM
Waste Desc: Not reported
Carcinogen: No

Inspection Date: 10/31/2007
Waste Item #: 291
Waste Code: 291
Waste Name: LATEX WASTE
Qty at Inspection: Not reported
Quantity String: Not reported
Annual Qty: Not reported
Annual Qty String: Not reported
Measurement Unit: Not reported
Treatment Method: 099 OTHER
Storage Method: METAL DRUM
Haz Waste Hauler: 0539 NORTH STATE ENVIRONM
Waste Desc: LAB PACK
Carcinogen: No

Inspection Date: 10/31/2007
Waste Item #: 741
Waste Code: 741
Waste Name: LIQ W HALOG ORG >OR=
Qty at Inspection: Not reported
Quantity String: Not reported
Annual Qty: Not reported
Annual Qty String: Not reported
Measurement Unit: Not reported
Treatment Method: 099 OTHER
Storage Method: PLASTIC DRUM
Haz Waste Hauler: 0539 NORTH STATE ENVIRONM
Waste Desc: LAB PACK
Carcinogen: No

Inspection Date: 10/31/2007
Waste Item #: 725
Waste Code: 725
Waste Name: LIQUIDS W MERCURY -
Qty at Inspection: Not reported
Quantity String: Not reported
Annual Qty: Not reported
Annual Qty String: Not reported
Measurement Unit: Not reported
Treatment Method: 999 UNKNOWN
Storage Method: METAL DRUM
Haz Waste Hauler: 9998 UNKNOWN HAZ WST HAUL
Waste Desc: MERCURY LABPACKS
Carcinogen: No

Inspection Date: 10/31/2007

Map ID
Direction
Distance
Elevation

MAP FINDINGS

Site

Database(s)

EDR ID Number
EPA ID Number

SAN DIEGO STATE UNIVERSITY (Continued)

U003789502

Waste Item #: 151
Waste Code: 151
Waste Name: ASBESTOS CONTAINING
Qty at Inspection: Not reported
Quantity String: Not reported
Annual Qty: Not reported
Annual Qty String: Not reported
Measurement Unit: Not reported
Treatment Method: 003 LANDFILL
Storage Method: METAL DRUM
Haz Waste Hauler: 3842 CC SERV INC.
Waste Desc: ASBESTOS ABATEMENT
Carcinogen: No

Inspection Date: 10/31/2007
Waste Item #: 343
Waste Code: 343
Waste Name: UNSPEC ORGANIC LIQUI
Qty at Inspection: Not reported
Quantity String: Not reported
Annual Qty: Not reported
Annual Qty String: Not reported
Measurement Unit: Not reported
Treatment Method: 099 OTHER
Storage Method: METAL DRUM
Haz Waste Hauler: 0539 NORTH STATE ENVIRONM
Waste Desc: LAB PACK
Carcinogen: No

Inspection Date: 10/31/2007
Waste Item #: 724
Waste Code: 724
Waste Name: LIQUIDS W LEAD - R
Qty at Inspection: Not reported
Quantity String: Not reported
Annual Qty: Not reported
Annual Qty String: Not reported
Measurement Unit: Not reported
Treatment Method: 099 OTHER
Storage Method: METAL DRUM
Haz Waste Hauler: 0539 NORTH STATE ENVIRONM
Waste Desc: LAB PACK
Carcinogen: No

Inspection Date: 10/31/2007
Waste Item #: 461
Waste Code: 461
Waste Name: PAINT SLUDGE
Qty at Inspection: Not reported
Quantity String: Not reported
Annual Qty: Not reported
Annual Qty String: Not reported
Measurement Unit: Not reported
Treatment Method: 099 OTHER
Storage Method: METAL DRUM
Haz Waste Hauler: 0539 NORTH STATE ENVIRONM
Waste Desc: LAB PACK

Map ID
Direction
Distance
Elevation

MAP FINDINGS

Site

Database(s)

EDR ID Number
EPA ID Number

SAN DIEGO STATE UNIVERSITY (Continued)

U003789502

Carcinogen: No

Inspection Date: 10/31/2007
Waste Item #: 792
Waste Code: 792
Waste Name: LIQUIDS W/PH <OR= 2
Qty at Inspection: Not reported
Quantity String: Not reported
Annual Qty: Not reported
Annual Qty String: Not reported
Measurement Unit: Not reported
Treatment Method: 099 OTHER
Storage Method: METAL DRUM
Haz Waste Hauler: 0539 NORTH STATE ENVIRONM
Waste Desc: LAB PACK
Carcinogen: No

Inspection Date: 10/31/2007
Waste Item #: 181
Waste Code: 181
Waste Name: INORGANIC SOLID WAST
Qty at Inspection: Not reported
Quantity String: Not reported
Annual Qty: Not reported
Annual Qty String: Not reported
Measurement Unit: Not reported
Treatment Method: 003 LANDFILL
Storage Method: BAG
Haz Waste Hauler: 3842 CC SERV INC.
Waste Desc: LEAD CONT SOLIDS
Carcinogen: No

Inspection Date: 10/31/2007
Waste Item #: 181
Waste Code: 181
Waste Name: INORGANIC SOLID WAST
Qty at Inspection: Not reported
Quantity String: Not reported
Annual Qty: Not reported
Annual Qty String: Not reported
Measurement Unit: Not reported
Treatment Method: 003 LANDFILL
Storage Method: METAL DRUM
Haz Waste Hauler: 0539 NORTH STATE ENVIRONM
Waste Desc: CERAMIC CLAY W/HEAVEY MET
Carcinogen: No

Inspection Date: 10/31/2007
Waste Item #: 221
Waste Code: 221
Waste Name: WASTE OIL & MIXED OI
Qty at Inspection: Not reported
Quantity String: Not reported
Annual Qty: Not reported
Annual Qty String: Not reported
Measurement Unit: Not reported
Treatment Method: 001 RECYCLE

Map ID
Direction
Distance
Elevation

MAP FINDINGS

Site

Database(s)

EDR ID Number
EPA ID Number

SAN DIEGO STATE UNIVERSITY (Continued)

U003789502

Storage Method: METAL DRUM
Haz Waste Hauler: 0539 NORTH STATE ENVIRONM
Waste Desc: CAMPUS PLUS GARAGE
Carcinogen: No

Inspection Date: 10/31/2007
Waste Item #: 791
Waste Code: 791
Waste Name: LIQUIDS WITH PH <OR=
Qty at Inspection: Not reported
Quantity String: Not reported
Annual Qty: Not reported
Annual Qty String: Not reported
Measurement Unit: Not reported
Treatment Method: 999 UNKNOWN
Storage Method: PLASTIC DRUM
Haz Waste Hauler: 9998 UNKNOWN HAZ WST HAUL
Waste Desc: HYDROGEN PEROXIDE
Carcinogen: No

EMI:

Year: 1997
County Code: 37
Air Basin: SD
Facility ID: 351
Air District Name: SD
SIC Code: 8221
Air District Name: SAN DIEGO COUNTY APCD
Community Health Air Pollution Info System: Not reported
Consolidated Emission Reporting Rule: Not reported
Total Organic Hydrocarbon Gases Tons/Yr: 4
Reactive Organic Gases Tons/Yr: 2
Carbon Monoxide Emissions Tons/Yr: 22
NOX - Oxides of Nitrogen Tons/Yr: 24
SOX - Oxides of Sulphur Tons/Yr: 0
Particulate Matter Tons/Yr: 7
Part. Matter 10 Micrometers & Smllr Tons/Yr: 7

Year: 1998
County Code: 37
Air Basin: SD
Facility ID: 351
Air District Name: SD
SIC Code: 8221
Air District Name: SAN DIEGO COUNTY APCD
Community Health Air Pollution Info System: Not reported
Consolidated Emission Reporting Rule: Not reported
Total Organic Hydrocarbon Gases Tons/Yr: 6
Reactive Organic Gases Tons/Yr: 3
Carbon Monoxide Emissions Tons/Yr: 29
NOX - Oxides of Nitrogen Tons/Yr: 23
SOX - Oxides of Sulphur Tons/Yr: 0
Particulate Matter Tons/Yr: 8
Part. Matter 10 Micrometers & Smllr Tons/Yr: 8

Year: 1999

Map ID
Direction
Distance
Elevation

MAP FINDINGS

Site

Database(s)

EDR ID Number
EPA ID Number

SAN DIEGO STATE UNIVERSITY (Continued)

U003789502

County Code: 37
Air Basin: SD
Facility ID: 351
Air District Name: SD
SIC Code: 8221
Air District Name: SAN DIEGO COUNTY APCD
Community Health Air Pollution Info System: Not reported
Consolidated Emission Reporting Rule: Not reported
Total Organic Hydrocarbon Gases Tons/Yr: 6
Reactive Organic Gases Tons/Yr: 3
Carbon Monoxide Emissions Tons/Yr: 29
NOX - Oxides of Nitrogen Tons/Yr: 23
SOX - Oxides of Sulphur Tons/Yr: 0
Particulate Matter Tons/Yr: 8
Part. Matter 10 Micrometers & Smllr Tons/Yr: 8

Year: 2000
County Code: 37
Air Basin: SD
Facility ID: 351
Air District Name: SD
SIC Code: 8221
Air District Name: SAN DIEGO COUNTY APCD
Community Health Air Pollution Info System: Not reported
Consolidated Emission Reporting Rule: Not reported
Total Organic Hydrocarbon Gases Tons/Yr: 4
Reactive Organic Gases Tons/Yr: 1
Carbon Monoxide Emissions Tons/Yr: 23
NOX - Oxides of Nitrogen Tons/Yr: 19
SOX - Oxides of Sulphur Tons/Yr: 0
Particulate Matter Tons/Yr: 2
Part. Matter 10 Micrometers & Smllr Tons/Yr: 2

Year: 2001
County Code: 37
Air Basin: SD
Facility ID: 351
Air District Name: SD
SIC Code: 8221
Air District Name: SAN DIEGO COUNTY APCD
Community Health Air Pollution Info System: Y
Consolidated Emission Reporting Rule: Not reported
Total Organic Hydrocarbon Gases Tons/Yr: 3
Reactive Organic Gases Tons/Yr: 2
Carbon Monoxide Emissions Tons/Yr: 12
NOX - Oxides of Nitrogen Tons/Yr: 11
SOX - Oxides of Sulphur Tons/Yr: 0
Particulate Matter Tons/Yr: 1
Part. Matter 10 Micrometers & Smllr Tons/Yr: 1

Year: 2002
County Code: 37
Air Basin: SD
Facility ID: 351
Air District Name: SD
SIC Code: 8221
Air District Name: SAN DIEGO COUNTY APCD

Map ID
Direction
Distance
Elevation

MAP FINDINGS

Site

Database(s)

EDR ID Number
EPA ID Number

SAN DIEGO STATE UNIVERSITY (Continued)

U003789502

Community Health Air Pollution Info System: Y
Consolidated Emission Reporting Rule: Not reported
Total Organic Hydrocarbon Gases Tons/Yr: 4
Reactive Organic Gases Tons/Yr: 2
Carbon Monoxide Emissions Tons/Yr: 17
NOX - Oxides of Nitrogen Tons/Yr: 20
SOX - Oxides of Sulphur Tons/Yr: 0
Particulate Matter Tons/Yr: 2
Part. Matter 10 Micrometers & Smllr Tons/Yr: 2

Year: 2003
County Code: 37
Air Basin: SD
Facility ID: 351
Air District Name: SD
SIC Code: 8221
Air District Name: SAN DIEGO COUNTY APCD
Community Health Air Pollution Info System: Not reported
Consolidated Emission Reporting Rule: Not reported
Total Organic Hydrocarbon Gases Tons/Yr: 4
Reactive Organic Gases Tons/Yr: 2
Carbon Monoxide Emissions Tons/Yr: 17
NOX - Oxides of Nitrogen Tons/Yr: 20
SOX - Oxides of Sulphur Tons/Yr: 0
Particulate Matter Tons/Yr: 2
Part. Matter 10 Micrometers & Smllr Tons/Yr: 2

Year: 2004
County Code: 37
Air Basin: SD
Facility ID: 351
Air District Name: SD
SIC Code: 8221
Air District Name: SAN DIEGO COUNTY APCD
Community Health Air Pollution Info System: Y
Consolidated Emission Reporting Rule: Not reported
Total Organic Hydrocarbon Gases Tons/Yr: 3.836884595
Reactive Organic Gases Tons/Yr: 1.669876405
Carbon Monoxide Emissions Tons/Yr: 17.42729253
NOX - Oxides of Nitrogen Tons/Yr: 19.6151133
SOX - Oxides of Sulphur Tons/Yr: 0.1732079
Particulate Matter Tons/Yr: 1.774570345
Part. Matter 10 Micrometers & Smllr Tons/Yr: 1.770712195

SAN DIEGO CO. SAM:

Case Number: H15140-001
Historical Name: SAN DIEGO STATE UNIVERSITY
Agency: DEH Site Assessment & Mitigation
Funding: LOP - FEDERAL FUND
FType: SOILS ONLY
FStatus: CLOSED CASE
Date: 12/15/1989
Date Began: 7/5/1988

Case Number: H15140-002
Historical Name: SDSU - ZURA HALL
Agency: DEH Site Assessment & Mitigation

Map ID
Direction
Distance
Elevation

MAP FINDINGS

Site

Database(s)

EDR ID Number
EPA ID Number

SAN DIEGO STATE UNIVERSITY (Continued)

U003789502

Funding: LOP - FEDERAL FUND

FType: SOILS ONLY

FStatus: CLOSED CASE

Date: 3/6/1998

Date Began: 12/3/1996

Case Number: H15140-003

Historical Name: SDSU-CHEMISTRY

Agency: DEH Site Assessment & Mitigation

Funding: LOP - FEDERAL FUND

FType: SOILS ONLY

FStatus: CLOSED CASE

Date: 2/23/1998

Date Began: 6/24/1997

31
SE
1/2-1
0.598 mi.
3158 ft.

4828 ART ST
SAN DIEGO, CA 92115

Notify 65 S100178407
N/A

Relative:
Higher

Notify 65:

Date Reported: Not reported

Staff Initials: Not reported

Board File Number: Not reported

Facility Type: Not reported

Discharge Date: Not reported

Incident Description: 92115-2650

Actual:
471 ft.

32
SW
1/2-1
0.681 mi.
3595 ft.

5345 COLLIER AVENUE
SAN DIEGO, CA 92115

Notify 65 S100178110
N/A

Relative:
Lower

Notify 65:

Date Reported: Not reported

Staff Initials: Not reported

Board File Number: Not reported

Facility Type: Not reported

Discharge Date: Not reported

Incident Description: 92115-3525

Actual:
423 ft.

33
SE
1/2-1
0.724 mi.
3825 ft.

4775 SEMINOLE DR.
SAN DIEGO, CA 92115

Notify 65 S100178042
N/A

Relative:
Higher

Notify 65:

Date Reported: Not reported

Staff Initials: Not reported

Board File Number: Not reported

Facility Type: Not reported

Discharge Date: Not reported

Actual:
468 ft.

Map ID
Direction
Distance
Elevation

MAP FINDINGS

Site

Database(s)

EDR ID Number
EPA ID Number

(Continued)

S100178042

Incident Description: 92115-4247

34
SW
1/2-1
0.928 mi.
4902 ft.

4613 CONTOUR BLVD.
SAN DIEGO, CA 92115

Notify 65 S100178071
N/A

Relative:
Lower

Notify 65:

Date Reported: Not reported
Staff Initials: Not reported
Board File Number: Not reported
Facility Type: Not reported
Discharge Date: Not reported
Incident Description: 92115-3423

Actual:
383 ft.

C35
WSW
1/2-1
0.940 mi.
4965 ft.

4794 WINONA
SAN DIEGO, CA 92115

Notify 65 S100178387
N/A

Site 1 of 2 in cluster C

Relative:
Lower

Notify 65:

Date Reported: Not reported
Staff Initials: Not reported
Board File Number: Not reported
Facility Type: Not reported
Discharge Date: Not reported
Incident Description: 92115-2004

Actual:
402 ft.

C36
WSW
1/2-1
0.940 mi.
4965 ft.

4794 WINONA AVE
SAN DIEGO, CA 92115

Notify 65 S100178045
N/A

Site 2 of 2 in cluster C

Relative:
Lower

Notify 65:

Date Reported: Not reported
Staff Initials: Not reported
Board File Number: Not reported
Facility Type: Not reported
Discharge Date: Not reported
Incident Description: 92115-2004

Actual:
402 ft.

Map ID
Direction
Distance
Elevation

MAP FINDINGS

Site

Database(s)

EDR ID Number
EPA ID Number

37

South

1/2-1

0.968 mi.

5110 ft.

56TH ST / MEADE AVE

SAN DIEGO, CA

Notify 65

S100178337

N/A

Relative:

Lower

Notify 65:

Date Reported: Not reported

Staff Initials: Not reported

Actual:

432 ft.

Board File Number: Not reported

Facility Type: Not reported

Discharge Date: Not reported

Incident Description: Not reported

38

SSW

1/2-1

0.999 mi.

5277 ft.

4500 BLK COLLWOOD BLVD.

SAN DIEGO, CA

Notify 65

S100178230

N/A

Relative:

Lower

Notify 65:

Date Reported: Not reported

Staff Initials: Not reported

Actual:

411 ft.

Board File Number: Not reported

Facility Type: Not reported

Discharge Date: Not reported

Incident Description: Not reported

ORPHAN SUMMARY

City	EDR ID	Site Name	Site Address	Zip	Database(s)
SAN DIEGO	S108406992	CITICORP PLAZA	EL CAJON BL	92115	SAN DIEGO CO. SAM
SAN DIEGO	S106916447	CITICORP PLAZA	NONE EL CAJON BL	92115	SLIC
SAN DIEGO	S100218811		OFF OF MONTEZUMA VLLY RD-RAN		CHMIRS, CHMIRS
SAN DIEGO	S109048131		SAN ROAD RESORTE MARINA		CHMIRS
SAN DIEGO	S105636629		SPIERS ROAD AND STADIUM WAY		CHMIRS
SAN DIEGO COUNTY	M300002124	REED OPERATION	ELIZABETH R MINE		MINES
SAN DIEGO COUNTY	M300001892	NATIONAL QUARRIES LLC	NATIONAL QUARRIES		MINES
SAN DIEGO COUNTY	M300002121	JIM MEANS	PACKRAT MINES		MINES
SAN DIEGO COUNTY	M300002122	MILLENNIUM INC	STEWART LITHIA MINE		MINES
SAN DIEGO COUNTY	M300002125	SOUTHERN CA GEM INDUSTRIES	TOURMALINE QUEEN MINE		MINES

GOVERNMENT RECORDS SEARCHED / DATA CURRENCY TRACKING

To maintain currency of the following federal and state databases, EDR contacts the appropriate governmental agency on a monthly or quarterly basis, as required.

Number of Days to Update: Provides confirmation that EDR is reporting records that have been updated within 90 days from the date the government agency made the information available to the public.

STANDARD ENVIRONMENTAL RECORDS

Federal NPL site list

NPL: National Priority List

National Priorities List (Superfund). The NPL is a subset of CERCLIS and identifies over 1,200 sites for priority cleanup under the Superfund Program. NPL sites may encompass relatively large areas. As such, EDR provides polygon coverage for over 1,000 NPL site boundaries produced by EPA's Environmental Photographic Interpretation Center (EPIC) and regional EPA offices.

Date of Government Version: 09/29/2008	Source: EPA
Date Data Arrived at EDR: 10/10/2008	Telephone: N/A
Date Made Active in Reports: 11/19/2008	Last EDR Contact: 01/26/2009
Number of Days to Update: 40	Next Scheduled EDR Contact: 04/27/2009
	Data Release Frequency: Quarterly

NPL Site Boundaries

Sources:

EPA's Environmental Photographic Interpretation Center (EPIC)
Telephone: 202-564-7333

EPA Region 1
Telephone 617-918-1143

EPA Region 6
Telephone: 214-655-6659

EPA Region 3
Telephone 215-814-5418

EPA Region 7
Telephone: 913-551-7247

EPA Region 4
Telephone 404-562-8033

EPA Region 8
Telephone: 303-312-6774

EPA Region 5
Telephone 312-886-6686

EPA Region 9
Telephone: 415-947-4246

EPA Region 10
Telephone 206-553-8665

Proposed NPL: Proposed National Priority List Sites

A site that has been proposed for listing on the National Priorities List through the issuance of a proposed rule in the Federal Register. EPA then accepts public comments on the site, responds to the comments, and places on the NPL those sites that continue to meet the requirements for listing.

Date of Government Version: 09/29/2008	Source: EPA
Date Data Arrived at EDR: 10/10/2008	Telephone: N/A
Date Made Active in Reports: 11/19/2008	Last EDR Contact: 01/26/2009
Number of Days to Update: 40	Next Scheduled EDR Contact: 04/27/2009
	Data Release Frequency: Quarterly

NPL LIENS: Federal Superfund Liens

Federal Superfund Liens. Under the authority granted the USEPA by CERCLA of 1980, the USEPA has the authority to file liens against real property in order to recover remedial action expenditures or when the property owner received notification of potential liability. USEPA compiles a listing of filed notices of Superfund Liens.

Date of Government Version: 10/15/1991	Source: EPA
Date Data Arrived at EDR: 02/02/1994	Telephone: 202-564-4267
Date Made Active in Reports: 03/30/1994	Last EDR Contact: 02/16/2009
Number of Days to Update: 56	Next Scheduled EDR Contact: 05/18/2009
	Data Release Frequency: No Update Planned

GOVERNMENT RECORDS SEARCHED / DATA CURRENCY TRACKING

Federal Delisted NPL site list

DELISTED NPL: National Priority List Deletions

The National Oil and Hazardous Substances Pollution Contingency Plan (NCP) establishes the criteria that the EPA uses to delete sites from the NPL. In accordance with 40 CFR 300.425.(e), sites may be deleted from the NPL where no further response is appropriate.

Date of Government Version: 09/29/2008	Source: EPA
Date Data Arrived at EDR: 10/10/2008	Telephone: N/A
Date Made Active in Reports: 11/19/2008	Last EDR Contact: 01/26/2009
Number of Days to Update: 40	Next Scheduled EDR Contact: 04/27/2009
	Data Release Frequency: Quarterly

Federal CERCLIS list

CERCLIS: Comprehensive Environmental Response, Compensation, and Liability Information System

CERCLIS contains data on potentially hazardous waste sites that have been reported to the USEPA by states, municipalities, private companies and private persons, pursuant to Section 103 of the Comprehensive Environmental Response, Compensation, and Liability Act (CERCLA). CERCLIS contains sites which are either proposed to or on the National Priorities List (NPL) and sites which are in the screening and assessment phase for possible inclusion on the NPL.

Date of Government Version: 10/07/2008	Source: EPA
Date Data Arrived at EDR: 10/16/2008	Telephone: 703-412-9810
Date Made Active in Reports: 12/08/2008	Last EDR Contact: 01/30/2009
Number of Days to Update: 53	Next Scheduled EDR Contact: 04/13/2009
	Data Release Frequency: Quarterly

Federal CERCLIS NFRAP site List

CERCLIS-NFRAP: CERCLIS No Further Remedial Action Planned

Archived sites are sites that have been removed and archived from the inventory of CERCLIS sites. Archived status indicates that, to the best of EPA's knowledge, assessment at a site has been completed and that EPA has determined no further steps will be taken to list this site on the National Priorities List (NPL), unless information indicates this decision was not appropriate or other considerations require a recommendation for listing at a later time. This decision does not necessarily mean that there is no hazard associated with a given site; it only means that, based upon available information, the location is not judged to be a potential NPL site.

Date of Government Version: 12/03/2007	Source: EPA
Date Data Arrived at EDR: 12/06/2007	Telephone: 703-412-9810
Date Made Active in Reports: 02/20/2008	Last EDR Contact: 03/16/2009
Number of Days to Update: 76	Next Scheduled EDR Contact: 06/15/2009
	Data Release Frequency: Quarterly

Federal RCRA CORRACTS facilities list

CORRACTS: Corrective Action Report

CORRACTS identifies hazardous waste handlers with RCRA corrective action activity.

Date of Government Version: 09/11/2008	Source: EPA
Date Data Arrived at EDR: 09/19/2008	Telephone: 800-424-9346
Date Made Active in Reports: 10/16/2008	Last EDR Contact: 03/03/2009
Number of Days to Update: 27	Next Scheduled EDR Contact: 06/01/2009
	Data Release Frequency: Quarterly

Federal RCRA non-CORRACTS TSD facilities list

RCRA-TSDF: RCRA - Transporters, Storage and Disposal

RCRAInfo is EPA's comprehensive information system, providing access to data supporting the Resource Conservation and Recovery Act (RCRA) of 1976 and the Hazardous and Solid Waste Amendments (HSWA) of 1984. The database includes selective information on sites which generate, transport, store, treat and/or dispose of hazardous waste as defined by the Resource Conservation and Recovery Act (RCRA). Transporters are individuals or entities that move hazardous waste from the generator offsite to a facility that can recycle, treat, store, or dispose of the waste. TSDFs treat, store, or dispose of the waste.

GOVERNMENT RECORDS SEARCHED / DATA CURRENCY TRACKING

Date of Government Version: 11/12/2008
Date Data Arrived at EDR: 11/18/2008
Date Made Active in Reports: 03/16/2009
Number of Days to Update: 118

Source: Environmental Protection Agency
Telephone: (415) 495-8895
Last EDR Contact: 03/13/2009
Next Scheduled EDR Contact: 05/18/2009
Data Release Frequency: Quarterly

Federal RCRA generators list

RCRA-LQG: RCRA - Large Quantity Generators

RCRAInfo is EPA's comprehensive information system, providing access to data supporting the Resource Conservation and Recovery Act (RCRA) of 1976 and the Hazardous and Solid Waste Amendments (HSWA) of 1984. The database includes selective information on sites which generate, transport, store, treat and/or dispose of hazardous waste as defined by the Resource Conservation and Recovery Act (RCRA). Large quantity generators (LQGs) generate over 1,000 kilograms (kg) of hazardous waste, or over 1 kg of acutely hazardous waste per month.

Date of Government Version: 11/12/2008
Date Data Arrived at EDR: 11/18/2008
Date Made Active in Reports: 03/16/2009
Number of Days to Update: 118

Source: Environmental Protection Agency
Telephone: (415) 495-8895
Last EDR Contact: 03/13/2009
Next Scheduled EDR Contact: 05/18/2009
Data Release Frequency: Quarterly

RCRA-SQG: RCRA - Small Quantity Generators

RCRAInfo is EPA's comprehensive information system, providing access to data supporting the Resource Conservation and Recovery Act (RCRA) of 1976 and the Hazardous and Solid Waste Amendments (HSWA) of 1984. The database includes selective information on sites which generate, transport, store, treat and/or dispose of hazardous waste as defined by the Resource Conservation and Recovery Act (RCRA). Small quantity generators (SQGs) generate between 100 kg and 1,000 kg of hazardous waste per month.

Date of Government Version: 11/12/2008
Date Data Arrived at EDR: 11/18/2008
Date Made Active in Reports: 03/16/2009
Number of Days to Update: 118

Source: Environmental Protection Agency
Telephone: (415) 495-8895
Last EDR Contact: 03/13/2009
Next Scheduled EDR Contact: 05/18/2009
Data Release Frequency: Quarterly

RCRA-CESQG: RCRA - Conditionally Exempt Small Quantity Generators

RCRAInfo is EPA's comprehensive information system, providing access to data supporting the Resource Conservation and Recovery Act (RCRA) of 1976 and the Hazardous and Solid Waste Amendments (HSWA) of 1984. The database includes selective information on sites which generate, transport, store, treat and/or dispose of hazardous waste as defined by the Resource Conservation and Recovery Act (RCRA). Conditionally exempt small quantity generators (CESQGs) generate less than 100 kg of hazardous waste, or less than 1 kg of acutely hazardous waste per month.

Date of Government Version: 11/12/2008
Date Data Arrived at EDR: 11/18/2008
Date Made Active in Reports: 03/16/2009
Number of Days to Update: 118

Source: Environmental Protection Agency
Telephone: (415) 495-8895
Last EDR Contact: 03/13/2009
Next Scheduled EDR Contact: 05/18/2009
Data Release Frequency: Varies

Federal institutional controls / engineering controls registries

US ENG CONTROLS: Engineering Controls Sites List

A listing of sites with engineering controls in place. Engineering controls include various forms of caps, building foundations, liners, and treatment methods to create pathway elimination for regulated substances to enter environmental media or effect human health.

Date of Government Version: 10/06/2008
Date Data Arrived at EDR: 10/17/2008
Date Made Active in Reports: 12/08/2008
Number of Days to Update: 52

Source: Environmental Protection Agency
Telephone: 703-603-0695
Last EDR Contact: 12/29/2008
Next Scheduled EDR Contact: 03/30/2009
Data Release Frequency: Varies

GOVERNMENT RECORDS SEARCHED / DATA CURRENCY TRACKING

US INST CONTROL: Sites with Institutional Controls

A listing of sites with institutional controls in place. Institutional controls include administrative measures, such as groundwater use restrictions, construction restrictions, property use restrictions, and post remediation care requirements intended to prevent exposure to contaminants remaining on site. Deed restrictions are generally required as part of the institutional controls.

Date of Government Version: 10/06/2008
Date Data Arrived at EDR: 10/17/2008
Date Made Active in Reports: 12/08/2008
Number of Days to Update: 52

Source: Environmental Protection Agency
Telephone: 703-603-0695
Last EDR Contact: 12/29/2008
Next Scheduled EDR Contact: 03/30/2009
Data Release Frequency: Varies

Federal ERNS list

ERNS: Emergency Response Notification System

Emergency Response Notification System. ERNS records and stores information on reported releases of oil and hazardous substances.

Date of Government Version: 12/31/2007
Date Data Arrived at EDR: 01/23/2008
Date Made Active in Reports: 03/17/2008
Number of Days to Update: 54

Source: National Response Center, United States Coast Guard
Telephone: 202-267-2180
Last EDR Contact: 01/30/2009
Next Scheduled EDR Contact: 04/19/2009
Data Release Frequency: Annually

State- and tribal - equivalent NPL

RESPONSE: State Response Sites

Identifies confirmed release sites where DTSC is involved in remediation, either in a lead or oversight capacity. These confirmed release sites are generally high-priority and high potential risk.

Date of Government Version: 11/25/2008
Date Data Arrived at EDR: 11/26/2008
Date Made Active in Reports: 01/27/2009
Number of Days to Update: 62

Source: Department of Toxic Substances Control
Telephone: 916-323-3400
Last EDR Contact: 02/24/2009
Next Scheduled EDR Contact: 05/25/2009
Data Release Frequency: Quarterly

State- and tribal - equivalent CERCLIS

ENVIROSTOR: EnviroStor Database

The Department of Toxic Substances Control's (DTSC's) Site Mitigation and Brownfields Reuse Program's (SMBRP's) EnviroStor database identifies sites that have known contamination or sites for which there may be reasons to investigate further. The database includes the following site types: Federal Superfund sites (National Priorities List (NPL)); State Response, including Military Facilities and State Superfund; Voluntary Cleanup; and School sites. EnviroStor provides similar information to the information that was available in CalSites, and provides additional site information, including, but not limited to, identification of formerly-contaminated properties that have been released for reuse, properties where environmental deed restrictions have been recorded to prevent inappropriate land uses, and risk characterization information that is used to assess potential impacts to public health and the environment at contaminated sites.

Date of Government Version: 11/25/2008
Date Data Arrived at EDR: 11/26/2008
Date Made Active in Reports: 01/27/2009
Number of Days to Update: 62

Source: Department of Toxic Substances Control
Telephone: 916-323-3400
Last EDR Contact: 02/24/2009
Next Scheduled EDR Contact: 05/25/2009
Data Release Frequency: Quarterly

State and tribal landfill and/or solid waste disposal site lists

SWF/LF (SWIS): Solid Waste Information System

Active, Closed and Inactive Landfills. SWF/LF records typically contain an inventory of solid waste disposal facilities or landfills. These may be active or inactive facilities or open dumps that failed to meet RCRA Section 4004 criteria for solid waste landfills or disposal sites.

GOVERNMENT RECORDS SEARCHED / DATA CURRENCY TRACKING

Date of Government Version: 12/01/2008
Date Data Arrived at EDR: 12/09/2008
Date Made Active in Reports: 01/27/2009
Number of Days to Update: 49

Source: Integrated Waste Management Board
Telephone: 916-341-6320
Last EDR Contact: 03/10/2009
Next Scheduled EDR Contact: 06/08/2009
Data Release Frequency: Quarterly

State and tribal leaking storage tank lists

LUST REG 9: Leaking Underground Storage Tank Report

Orange, Riverside, San Diego counties. For more current information, please refer to the State Water Resources Control Board's LUST database.

Date of Government Version: 03/01/2001
Date Data Arrived at EDR: 04/23/2001
Date Made Active in Reports: 05/21/2001
Number of Days to Update: 28

Source: California Regional Water Quality Control Board San Diego Region (9)
Telephone: 858-637-5595
Last EDR Contact: 01/12/2009
Next Scheduled EDR Contact: 04/13/2009
Data Release Frequency: No Update Planned

LUST REG 8: Leaking Underground Storage Tanks

California Regional Water Quality Control Board Santa Ana Region (8). For more current information, please refer to the State Water Resources Control Board's LUST database.

Date of Government Version: 02/14/2005
Date Data Arrived at EDR: 02/15/2005
Date Made Active in Reports: 03/28/2005
Number of Days to Update: 41

Source: California Regional Water Quality Control Board Santa Ana Region (8)
Telephone: 909-782-4496
Last EDR Contact: 02/02/2009
Next Scheduled EDR Contact: 05/04/2009
Data Release Frequency: Varies

LUST REG 7: Leaking Underground Storage Tank Case Listing

Leaking Underground Storage Tank locations. Imperial, Riverside, San Diego, Santa Barbara counties.

Date of Government Version: 02/26/2004
Date Data Arrived at EDR: 02/26/2004
Date Made Active in Reports: 03/24/2004
Number of Days to Update: 27

Source: California Regional Water Quality Control Board Colorado River Basin Region (7)
Telephone: 760-776-8943
Last EDR Contact: 02/16/2009
Next Scheduled EDR Contact: 05/18/2009
Data Release Frequency: No Update Planned

LUST REG 6V: Leaking Underground Storage Tank Case Listing

Leaking Underground Storage Tank locations. Inyo, Kern, Los Angeles, Mono, San Bernardino counties.

Date of Government Version: 06/07/2005
Date Data Arrived at EDR: 06/07/2005
Date Made Active in Reports: 06/29/2005
Number of Days to Update: 22

Source: California Regional Water Quality Control Board Victorville Branch Office (6)
Telephone: 760-241-7365
Last EDR Contact: 12/29/2008
Next Scheduled EDR Contact: 03/30/2009
Data Release Frequency: No Update Planned

LUST REG 6L: Leaking Underground Storage Tank Case Listing

For more current information, please refer to the State Water Resources Control Board's LUST database.

Date of Government Version: 09/09/2003
Date Data Arrived at EDR: 09/10/2003
Date Made Active in Reports: 10/07/2003
Number of Days to Update: 27

Source: California Regional Water Quality Control Board Lahontan Region (6)
Telephone: 530-542-5572
Last EDR Contact: 03/03/2009
Next Scheduled EDR Contact: 06/01/2009
Data Release Frequency: No Update Planned

LUST REG 5: Leaking Underground Storage Tank Database

Leaking Underground Storage Tank locations. Alameda, Alpine, Amador, Butte, Colusa, Contra Costa, Calaveras, El Dorado, Fresno, Glenn, Kern, Kings, Lake, Lassen, Madera, Mariposa, Merced, Modoc, Napa, Nevada, Placer, Plumas, Sacramento, San Joaquin, Shasta, Solano, Stanislaus, Sutter, Tehama, Tulare, Tuolumne, Yolo, Yuba counties.

GOVERNMENT RECORDS SEARCHED / DATA CURRENCY TRACKING

Date of Government Version: 07/01/2008
Date Data Arrived at EDR: 07/22/2008
Date Made Active in Reports: 07/31/2008
Number of Days to Update: 9

Source: California Regional Water Quality Control Board Central Valley Region (5)
Telephone: 916-464-4834
Last EDR Contact: 01/19/2009
Next Scheduled EDR Contact: 04/19/2009
Data Release Frequency: Quarterly

LUST: Geotracker's Leaking Underground Fuel Tank Report

Leaking Underground Storage Tank Incident Reports. LUST records contain an inventory of reported leaking underground storage tank incidents. Not all states maintain these records, and the information stored varies by state. For more information on a particular leaking underground storage tank sites, please contact the appropriate regulatory agency.

Date of Government Version: 01/06/2009
Date Data Arrived at EDR: 01/08/2009
Date Made Active in Reports: 01/27/2009
Number of Days to Update: 19

Source: State Water Resources Control Board
Telephone: see region list
Last EDR Contact: 01/08/2009
Next Scheduled EDR Contact: 04/06/2009
Data Release Frequency: Quarterly

LUST REG 1: Active Toxic Site Investigation

Del Norte, Humboldt, Lake, Mendocino, Modoc, Siskiyou, Sonoma, Trinity counties. For more current information, please refer to the State Water Resources Control Board's LUST database.

Date of Government Version: 02/01/2001
Date Data Arrived at EDR: 02/28/2001
Date Made Active in Reports: 03/29/2001
Number of Days to Update: 29

Source: California Regional Water Quality Control Board North Coast (1)
Telephone: 707-570-3769
Last EDR Contact: 02/16/2009
Next Scheduled EDR Contact: 05/18/2009
Data Release Frequency: No Update Planned

LUST REG 2: Fuel Leak List

Leaking Underground Storage Tank locations. Alameda, Contra Costa, Marin, Napa, San Francisco, San Mateo, Santa Clara, Solano, Sonoma counties.

Date of Government Version: 09/30/2004
Date Data Arrived at EDR: 10/20/2004
Date Made Active in Reports: 11/19/2004
Number of Days to Update: 30

Source: California Regional Water Quality Control Board San Francisco Bay Region (2)
Telephone: 510-622-2433
Last EDR Contact: 01/05/2009
Next Scheduled EDR Contact: 04/06/2009
Data Release Frequency: Quarterly

LUST REG 3: Leaking Underground Storage Tank Database

Leaking Underground Storage Tank locations. Monterey, San Benito, San Luis Obispo, Santa Barbara, Santa Cruz counties.

Date of Government Version: 05/19/2003
Date Data Arrived at EDR: 05/19/2003
Date Made Active in Reports: 06/02/2003
Number of Days to Update: 14

Source: California Regional Water Quality Control Board Central Coast Region (3)
Telephone: 805-542-4786
Last EDR Contact: 02/09/2009
Next Scheduled EDR Contact: 05/11/2009
Data Release Frequency: No Update Planned

LUST REG 4: Underground Storage Tank Leak List

Los Angeles, Ventura counties. For more current information, please refer to the State Water Resources Control Board's LUST database.

Date of Government Version: 09/07/2004
Date Data Arrived at EDR: 09/07/2004
Date Made Active in Reports: 10/12/2004
Number of Days to Update: 35

Source: California Regional Water Quality Control Board Los Angeles Region (4)
Telephone: 213-576-6710
Last EDR Contact: 03/23/2009
Next Scheduled EDR Contact: 06/22/2009
Data Release Frequency: No Update Planned

SLIC: Statewide SLIC Cases

The SLIC (Spills, Leaks, Investigations and Cleanup) program is designed to protect and restore water quality from spills, leaks, and similar discharges.

GOVERNMENT RECORDS SEARCHED / DATA CURRENCY TRACKING

Date of Government Version: 01/06/2009
Date Data Arrived at EDR: 01/08/2009
Date Made Active in Reports: 01/27/2009
Number of Days to Update: 19

Source: State Water Resources Control Board
Telephone: 866-480-1028
Last EDR Contact: 01/08/2009
Next Scheduled EDR Contact: 04/06/2009
Data Release Frequency: Varies

SLIC REG 1: Active Toxic Site Investigations

The SLIC (Spills, Leaks, Investigations and Cleanup) program is designed to protect and restore water quality from spills, leaks, and similar discharges.

Date of Government Version: 04/03/2003
Date Data Arrived at EDR: 04/07/2003
Date Made Active in Reports: 04/25/2003
Number of Days to Update: 18

Source: California Regional Water Quality Control Board, North Coast Region (1)
Telephone: 707-576-2220
Last EDR Contact: 02/16/2009
Next Scheduled EDR Contact: 05/18/2008
Data Release Frequency: No Update Planned

SLIC REG 2: Spills, Leaks, Investigation & Cleanup Cost Recovery Listing

The SLIC (Spills, Leaks, Investigations and Cleanup) program is designed to protect and restore water quality from spills, leaks, and similar discharges.

Date of Government Version: 09/30/2004
Date Data Arrived at EDR: 10/20/2004
Date Made Active in Reports: 11/19/2004
Number of Days to Update: 30

Source: Regional Water Quality Control Board San Francisco Bay Region (2)
Telephone: 510-286-0457
Last EDR Contact: 01/05/2009
Next Scheduled EDR Contact: 04/06/2009
Data Release Frequency: Quarterly

SLIC REG 3: Spills, Leaks, Investigation & Cleanup Cost Recovery Listing

The SLIC (Spills, Leaks, Investigations and Cleanup) program is designed to protect and restore water quality from spills, leaks, and similar discharges.

Date of Government Version: 05/18/2006
Date Data Arrived at EDR: 05/18/2006
Date Made Active in Reports: 06/15/2006
Number of Days to Update: 28

Source: California Regional Water Quality Control Board Central Coast Region (3)
Telephone: 805-549-3147
Last EDR Contact: 02/09/2009
Next Scheduled EDR Contact: 05/11/2009
Data Release Frequency: Semi-Annually

SLIC REG 4: Spills, Leaks, Investigation & Cleanup Cost Recovery Listing

The SLIC (Spills, Leaks, Investigations and Cleanup) program is designed to protect and restore water quality from spills, leaks, and similar discharges.

Date of Government Version: 11/17/2004
Date Data Arrived at EDR: 11/18/2004
Date Made Active in Reports: 01/04/2005
Number of Days to Update: 47

Source: Region Water Quality Control Board Los Angeles Region (4)
Telephone: 213-576-6600
Last EDR Contact: 01/19/2009
Next Scheduled EDR Contact: 04/19/2009
Data Release Frequency: Varies

SLIC REG 5: Spills, Leaks, Investigation & Cleanup Cost Recovery Listing

The SLIC (Spills, Leaks, Investigations and Cleanup) program is designed to protect and restore water quality from spills, leaks, and similar discharges.

Date of Government Version: 04/01/2005
Date Data Arrived at EDR: 04/05/2005
Date Made Active in Reports: 04/21/2005
Number of Days to Update: 16

Source: Regional Water Quality Control Board Central Valley Region (5)
Telephone: 916-464-3291
Last EDR Contact: 12/29/2008
Next Scheduled EDR Contact: 03/30/2009
Data Release Frequency: Semi-Annually

SLIC REG 6V: Spills, Leaks, Investigation & Cleanup Cost Recovery Listing

The SLIC (Spills, Leaks, Investigations and Cleanup) program is designed to protect and restore water quality from spills, leaks, and similar discharges.

GOVERNMENT RECORDS SEARCHED / DATA CURRENCY TRACKING

Date of Government Version: 05/24/2005
Date Data Arrived at EDR: 05/25/2005
Date Made Active in Reports: 06/16/2005
Number of Days to Update: 22

Source: Regional Water Quality Control Board, Victorville Branch
Telephone: 619-241-6583
Last EDR Contact: 12/29/2008
Next Scheduled EDR Contact: 03/30/2009
Data Release Frequency: Semi-Annually

SLIC REG 6L: SLIC Sites

The SLIC (Spills, Leaks, Investigations and Cleanup) program is designed to protect and restore water quality from spills, leaks, and similar discharges.

Date of Government Version: 09/07/2004
Date Data Arrived at EDR: 09/07/2004
Date Made Active in Reports: 10/12/2004
Number of Days to Update: 35

Source: California Regional Water Quality Control Board, Lahontan Region
Telephone: 530-542-5574
Last EDR Contact: 03/03/2009
Next Scheduled EDR Contact: 06/01/2009
Data Release Frequency: No Update Planned

SLIC REG 7: SLIC List

The SLIC (Spills, Leaks, Investigations and Cleanup) program is designed to protect and restore water quality from spills, leaks, and similar discharges.

Date of Government Version: 11/24/2004
Date Data Arrived at EDR: 11/29/2004
Date Made Active in Reports: 01/04/2005
Number of Days to Update: 36

Source: California Regional Quality Control Board, Colorado River Basin Region
Telephone: 760-346-7491
Last EDR Contact: 03/03/2009
Next Scheduled EDR Contact: 05/18/2009
Data Release Frequency: No Update Planned

SLIC REG 8: Spills, Leaks, Investigation & Cleanup Cost Recovery Listing

The SLIC (Spills, Leaks, Investigations and Cleanup) program is designed to protect and restore water quality from spills, leaks, and similar discharges.

Date of Government Version: 04/03/2008
Date Data Arrived at EDR: 04/03/2008
Date Made Active in Reports: 04/14/2008
Number of Days to Update: 11

Source: California Region Water Quality Control Board Santa Ana Region (8)
Telephone: 951-782-3298
Last EDR Contact: 12/29/2008
Next Scheduled EDR Contact: 03/30/2009
Data Release Frequency: Semi-Annually

SLIC REG 9: Spills, Leaks, Investigation & Cleanup Cost Recovery Listing

The SLIC (Spills, Leaks, Investigations and Cleanup) program is designed to protect and restore water quality from spills, leaks, and similar discharges.

Date of Government Version: 09/10/2007
Date Data Arrived at EDR: 09/11/2007
Date Made Active in Reports: 09/28/2007
Number of Days to Update: 17

Source: California Regional Water Quality Control Board San Diego Region (9)
Telephone: 858-467-2980
Last EDR Contact: 02/23/2009
Next Scheduled EDR Contact: 05/25/2009
Data Release Frequency: Annually

INDIAN LUST R10: Leaking Underground Storage Tanks on Indian Land

LUSTs on Indian land in Alaska, Idaho, Oregon and Washington.

Date of Government Version: 11/18/2008
Date Data Arrived at EDR: 11/19/2008
Date Made Active in Reports: 12/23/2008
Number of Days to Update: 34

Source: EPA Region 10
Telephone: 206-553-2857
Last EDR Contact: 02/16/2009
Next Scheduled EDR Contact: 05/18/2009
Data Release Frequency: Quarterly

INDIAN LUST R8: Leaking Underground Storage Tanks on Indian Land

LUSTs on Indian land in Colorado, Montana, North Dakota, South Dakota, Utah and Wyoming.

Date of Government Version: 12/02/2008
Date Data Arrived at EDR: 12/04/2008
Date Made Active in Reports: 12/23/2008
Number of Days to Update: 19

Source: EPA Region 8
Telephone: 303-312-6271
Last EDR Contact: 02/16/2009
Next Scheduled EDR Contact: 05/18/2009
Data Release Frequency: Quarterly

GOVERNMENT RECORDS SEARCHED / DATA CURRENCY TRACKING

INDIAN LUST R9: Leaking Underground Storage Tanks on Indian Land LUSTs on Indian land in Arizona, California, New Mexico and Nevada

Date of Government Version: 12/15/2008	Source: Environmental Protection Agency
Date Data Arrived at EDR: 12/16/2008	Telephone: 415-972-3372
Date Made Active in Reports: 03/16/2009	Last EDR Contact: 02/16/2009
Number of Days to Update: 90	Next Scheduled EDR Contact: 05/18/2009
	Data Release Frequency: Quarterly

INDIAN LUST R1: Leaking Underground Storage Tanks on Indian Land A listing of leaking underground storage tank locations on Indian Land.

Date of Government Version: 02/19/2009	Source: EPA Region 1
Date Data Arrived at EDR: 02/19/2009	Telephone: 617-918-1313
Date Made Active in Reports: 03/16/2009	Last EDR Contact: 02/16/2009
Number of Days to Update: 25	Next Scheduled EDR Contact: 05/18/2009
	Data Release Frequency: Varies

INDIAN LUST R4: Leaking Underground Storage Tanks on Indian Land LUSTs on Indian land in Florida, Mississippi and North Carolina.

Date of Government Version: 06/06/2008	Source: EPA Region 4
Date Data Arrived at EDR: 10/09/2008	Telephone: 404-562-8677
Date Made Active in Reports: 11/19/2008	Last EDR Contact: 02/16/2009
Number of Days to Update: 41	Next Scheduled EDR Contact: 05/18/2009
	Data Release Frequency: Semi-Annually

INDIAN LUST R6: Leaking Underground Storage Tanks on Indian Land LUSTs on Indian land in New Mexico and Oklahoma.

Date of Government Version: 02/15/2009	Source: EPA Region 6
Date Data Arrived at EDR: 02/27/2009	Telephone: 214-665-6597
Date Made Active in Reports: 03/16/2009	Last EDR Contact: 02/16/2009
Number of Days to Update: 17	Next Scheduled EDR Contact: 05/18/2009
	Data Release Frequency: Varies

INDIAN LUST R7: Leaking Underground Storage Tanks on Indian Land LUSTs on Indian land in Iowa, Kansas, and Nebraska

Date of Government Version: 04/01/2008	Source: EPA Region 7
Date Data Arrived at EDR: 12/03/2008	Telephone: 913-551-7003
Date Made Active in Reports: 12/23/2008	Last EDR Contact: 02/20/2009
Number of Days to Update: 20	Next Scheduled EDR Contact: 05/18/2009
	Data Release Frequency: Varies

State and tribal registered storage tank lists

UST: Active UST Facilities

Active UST facilities gathered from the local regulatory agencies

Date of Government Version: 01/06/2009	Source: SWRCB
Date Data Arrived at EDR: 01/08/2009	Telephone: 916-480-1028
Date Made Active in Reports: 01/30/2009	Last EDR Contact: 01/08/2009
Number of Days to Update: 22	Next Scheduled EDR Contact: 04/06/2009
	Data Release Frequency: Semi-Annually

AST: Aboveground Petroleum Storage Tank Facilities Registered Aboveground Storage Tanks.

Date of Government Version: 11/01/2007	Source: State Water Resources Control Board
Date Data Arrived at EDR: 11/27/2007	Telephone: 916-341-5712
Date Made Active in Reports: 02/14/2008	Last EDR Contact: 02/09/2009
Number of Days to Update: 79	Next Scheduled EDR Contact: 04/27/2009
	Data Release Frequency: Quarterly

GOVERNMENT RECORDS SEARCHED / DATA CURRENCY TRACKING

INDIAN UST R1: Underground Storage Tanks on Indian Land

The Indian Underground Storage Tank (UST) database provides information about underground storage tanks on Indian land in EPA Region 1 (Connecticut, Maine, Massachusetts, New Hampshire, Rhode Island, Vermont and ten Tribal Nations).

Date of Government Version: 02/19/2009
Date Data Arrived at EDR: 02/19/2009
Date Made Active in Reports: 03/16/2009
Number of Days to Update: 25

Source: EPA, Region 1
Telephone: 617-918-1313
Last EDR Contact: 02/16/2009
Next Scheduled EDR Contact: 05/18/2009
Data Release Frequency: Varies

INDIAN UST R4: Underground Storage Tanks on Indian Land

The Indian Underground Storage Tank (UST) database provides information about underground storage tanks on Indian land in EPA Region 4 (Alabama, Florida, Georgia, Kentucky, Mississippi, North Carolina, South Carolina, Tennessee and Tribal Nations)

Date of Government Version: 06/06/2008
Date Data Arrived at EDR: 10/09/2008
Date Made Active in Reports: 11/19/2008
Number of Days to Update: 41

Source: EPA Region 4
Telephone: 404-562-9424
Last EDR Contact: 02/16/2009
Next Scheduled EDR Contact: 05/18/2009
Data Release Frequency: Semi-Annually

INDIAN UST R5: Underground Storage Tanks on Indian Land

The Indian Underground Storage Tank (UST) database provides information about underground storage tanks on Indian land in EPA Region 5 (Michigan, Minnesota and Wisconsin and Tribal Nations).

Date of Government Version: 09/08/2008
Date Data Arrived at EDR: 09/19/2008
Date Made Active in Reports: 10/16/2008
Number of Days to Update: 27

Source: EPA Region 5
Telephone: 312-886-6136
Last EDR Contact: 02/16/2009
Next Scheduled EDR Contact: 05/18/2009
Data Release Frequency: Varies

INDIAN UST R6: Underground Storage Tanks on Indian Land

The Indian Underground Storage Tank (UST) database provides information about underground storage tanks on Indian land in EPA Region 6 (Louisiana, Arkansas, Oklahoma, New Mexico, Texas and 65 Tribes).

Date of Government Version: 11/25/2008
Date Data Arrived at EDR: 11/26/2008
Date Made Active in Reports: 12/23/2008
Number of Days to Update: 27

Source: EPA Region 6
Telephone: 214-665-7591
Last EDR Contact: 02/16/2009
Next Scheduled EDR Contact: 05/18/2009
Data Release Frequency: Semi-Annually

INDIAN UST R7: Underground Storage Tanks on Indian Land

The Indian Underground Storage Tank (UST) database provides information about underground storage tanks on Indian land in EPA Region 7 (Iowa, Kansas, Missouri, Nebraska, and 9 Tribal Nations).

Date of Government Version: 04/01/2008
Date Data Arrived at EDR: 12/30/2008
Date Made Active in Reports: 03/16/2009
Number of Days to Update: 76

Source: EPA Region 7
Telephone: 913-551-7003
Last EDR Contact: 02/20/2009
Next Scheduled EDR Contact: 05/18/2009
Data Release Frequency: Varies

INDIAN UST R8: Underground Storage Tanks on Indian Land

The Indian Underground Storage Tank (UST) database provides information about underground storage tanks on Indian land in EPA Region 8 (Colorado, Montana, North Dakota, South Dakota, Utah, Wyoming and 27 Tribal Nations).

Date of Government Version: 12/01/2008
Date Data Arrived at EDR: 12/04/2008
Date Made Active in Reports: 12/23/2008
Number of Days to Update: 19

Source: EPA Region 8
Telephone: 303-312-6137
Last EDR Contact: 02/16/2009
Next Scheduled EDR Contact: 05/18/2009
Data Release Frequency: Quarterly

GOVERNMENT RECORDS SEARCHED / DATA CURRENCY TRACKING

INDIAN UST R10: Underground Storage Tanks on Indian Land

The Indian Underground Storage Tank (UST) database provides information about underground storage tanks on Indian land in EPA Region 10 (Alaska, Idaho, Oregon, Washington, and Tribal Nations).

Date of Government Version: 11/18/2008	Source: EPA Region 10
Date Data Arrived at EDR: 11/19/2008	Telephone: 206-553-2857
Date Made Active in Reports: 12/23/2008	Last EDR Contact: 02/16/2009
Number of Days to Update: 34	Next Scheduled EDR Contact: 05/18/2009
	Data Release Frequency: Quarterly

INDIAN UST R9: Underground Storage Tanks on Indian Land

The Indian Underground Storage Tank (UST) database provides information about underground storage tanks on Indian land in EPA Region 9 (Arizona, California, Hawaii, Nevada, the Pacific Islands, and Tribal Nations).

Date of Government Version: 12/15/2008	Source: EPA Region 9
Date Data Arrived at EDR: 12/16/2008	Telephone: 415-972-3368
Date Made Active in Reports: 03/16/2009	Last EDR Contact: 02/16/2009
Number of Days to Update: 90	Next Scheduled EDR Contact: 05/18/2009
	Data Release Frequency: Quarterly

State and tribal voluntary cleanup sites

INDIAN VCP R7: Voluntary Cleanup Priority Listing

A listing of voluntary cleanup priority sites located on Indian Land located in Region 7.

Date of Government Version: 03/20/2008	Source: EPA, Region 7
Date Data Arrived at EDR: 04/22/2008	Telephone: 913-551-7365
Date Made Active in Reports: 05/19/2008	Last EDR Contact: 01/19/2009
Number of Days to Update: 27	Next Scheduled EDR Contact: 04/19/2009
	Data Release Frequency: Varies

INDIAN VCP R1: Voluntary Cleanup Priority Listing

A listing of voluntary cleanup priority sites located on Indian Land located in Region 1.

Date of Government Version: 04/02/2008	Source: EPA, Region 1
Date Data Arrived at EDR: 04/22/2008	Telephone: 617-918-1102
Date Made Active in Reports: 05/19/2008	Last EDR Contact: 01/19/2009
Number of Days to Update: 27	Next Scheduled EDR Contact: 04/19/2009
	Data Release Frequency: Varies

VCP: Voluntary Cleanup Program Properties

Contains low threat level properties with either confirmed or unconfirmed releases and the project proponents have request that DTSC oversee investigation and/or cleanup activities and have agreed to provide coverage for DTSC's costs.

Date of Government Version: 11/25/2008	Source: Department of Toxic Substances Control
Date Data Arrived at EDR: 11/26/2008	Telephone: 916-323-3400
Date Made Active in Reports: 01/27/2009	Last EDR Contact: 02/24/2009
Number of Days to Update: 62	Next Scheduled EDR Contact: 05/25/2009
	Data Release Frequency: Quarterly

ADDITIONAL ENVIRONMENTAL RECORDS

Local Brownfield lists

US BROWNFIELDS: A Listing of Brownfields Sites

GOVERNMENT RECORDS SEARCHED / DATA CURRENCY TRACKING

Included in the listing are brownfields properties addresses by Cooperative Agreement Recipients and brownfields properties addressed by Targeted Brownfields Assessments. Targeted Brownfields Assessments-EPA's Targeted Brownfields Assessments (TBA) program is designed to help states, tribes, and municipalities--especially those without EPA Brownfields Assessment Demonstration Pilots--minimize the uncertainties of contamination often associated with brownfields. Under the TBA program, EPA provides funding and/or technical assistance for environmental assessments at brownfields sites throughout the country. Targeted Brownfields Assessments supplement and work with other efforts under EPA's Brownfields Initiative to promote cleanup and redevelopment of brownfields. Cooperative Agreement Recipients-States, political subdivisions, territories, and Indian tribes become Brownfields Cleanup Revolving Loan Fund (BCRLF) cooperative agreement recipients when they enter into BCRLF cooperative agreements with the U.S. EPA. EPA selects BCRLF cooperative agreement recipients based on a proposal and application process. BCRLF cooperative agreement recipients must use EPA funds provided through BCRLF cooperative agreement for specified brownfields-related cleanup activities.

Date of Government Version: 10/01/2008
Date Data Arrived at EDR: 11/14/2008
Date Made Active in Reports: 12/23/2008
Number of Days to Update: 39

Source: Environmental Protection Agency
Telephone: 202-566-2777
Last EDR Contact: 02/10/2009
Next Scheduled EDR Contact: 04/13/2009
Data Release Frequency: Semi-Annually

Local Lists of Landfill / Solid Waste Disposal Sites

DEBRIS REGION 9: Torres Martinez Reservation Illegal Dump Site Locations

A listing of illegal dump sites location on the Torres Martinez Indian Reservation located in eastern Riverside County and northern Imperial County, California.

Date of Government Version: 03/25/2008
Date Data Arrived at EDR: 04/17/2008
Date Made Active in Reports: 05/15/2008
Number of Days to Update: 28

Source: EPA, Region 9
Telephone: 415-972-3336
Last EDR Contact: 12/22/2008
Next Scheduled EDR Contact: 03/23/2009
Data Release Frequency: Varies

ODI: Open Dump Inventory

An open dump is defined as a disposal facility that does not comply with one or more of the Part 257 or Part 258 Subtitle D Criteria.

Date of Government Version: 06/30/1985
Date Data Arrived at EDR: 08/09/2004
Date Made Active in Reports: 09/17/2004
Number of Days to Update: 39

Source: Environmental Protection Agency
Telephone: 800-424-9346
Last EDR Contact: 06/09/2004
Next Scheduled EDR Contact: N/A
Data Release Frequency: No Update Planned

WMUDS/SWAT: Waste Management Unit Database

Waste Management Unit Database System. WMUDS is used by the State Water Resources Control Board staff and the Regional Water Quality Control Boards for program tracking and inventory of waste management units. WMUDS is composed of the following databases: Facility Information, Scheduled Inspections Information, Waste Management Unit Information, SWAT Program Information, SWAT Report Summary Information, SWAT Report Summary Data, Chapter 15 (formerly Subchapter 15) Information, Chapter 15 Monitoring Parameters, TPCA Program Information, RCRA Program Information, Closure Information, and Interested Parties Information.

Date of Government Version: 04/01/2000
Date Data Arrived at EDR: 04/10/2000
Date Made Active in Reports: 05/10/2000
Number of Days to Update: 30

Source: State Water Resources Control Board
Telephone: 916-227-4448
Last EDR Contact: 03/04/2009
Next Scheduled EDR Contact: 06/01/2009
Data Release Frequency: Quarterly

SWRCY: Recycler Database

A listing of recycling facilities in California.

Date of Government Version: 01/05/2009
Date Data Arrived at EDR: 01/08/2009
Date Made Active in Reports: 01/27/2009
Number of Days to Update: 19

Source: Department of Conservation
Telephone: 916-323-3836
Last EDR Contact: 01/08/2009
Next Scheduled EDR Contact: 04/06/2009
Data Release Frequency: Quarterly

GOVERNMENT RECORDS SEARCHED / DATA CURRENCY TRACKING

HAULERS: Registered Waste Tire Haulers Listing

A listing of registered waste tire haulers.

Date of Government Version: 12/22/2008
Date Data Arrived at EDR: 12/22/2008
Date Made Active in Reports: 01/27/2009
Number of Days to Update: 36

Source: Integrated Waste Management Board
Telephone: 916-341-6422
Last EDR Contact: 03/23/2009
Next Scheduled EDR Contact: 06/08/2009
Data Release Frequency: Varies

INDIAN ODI: Report on the Status of Open Dumps on Indian Lands

Location of open dumps on Indian land.

Date of Government Version: 12/31/1998
Date Data Arrived at EDR: 12/03/2007
Date Made Active in Reports: 01/24/2008
Number of Days to Update: 52

Source: Environmental Protection Agency
Telephone: 703-308-8245
Last EDR Contact: 02/23/2009
Next Scheduled EDR Contact: 05/25/2009
Data Release Frequency: Varies

Local Lists of Hazardous waste / Contaminated Sites

CDL: Clandestine Drug Labs

A listing of clandestine drug lab locations. The U.S. Department of Justice ("the Department") provides this web site as a public service. It contains addresses of some locations where law enforcement agencies reported they found chemicals or other items that indicated the presence of either clandestine drug laboratories or dumpsites. In most cases, the source of the entries is not the Department, and the Department has not verified the entry and does not guarantee its accuracy. Members of the public must verify the accuracy of all entries by, for example, contacting local law enforcement and local health departments.

Date of Government Version: 07/01/2008
Date Data Arrived at EDR: 10/31/2008
Date Made Active in Reports: 12/23/2008
Number of Days to Update: 53

Source: Drug Enforcement Administration
Telephone: 202-307-1000
Last EDR Contact: 10/31/2008
Next Scheduled EDR Contact: 03/23/2009
Data Release Frequency: Quarterly

HIST CAL-SITES: Calsites Database

The Calsites database contains potential or confirmed hazardous substance release properties. In 1996, California EPA reevaluated and significantly reduced the number of sites in the Calsites database. No longer updated by the state agency. It has been replaced by ENVIROSTOR.

Date of Government Version: 08/08/2005
Date Data Arrived at EDR: 08/03/2006
Date Made Active in Reports: 08/24/2006
Number of Days to Update: 21

Source: Department of Toxic Substance Control
Telephone: 916-323-3400
Last EDR Contact: 02/23/2009
Next Scheduled EDR Contact: 05/25/2009
Data Release Frequency: No Update Planned

SCH: School Property Evaluation Program

This category contains proposed and existing school sites that are being evaluated by DTSC for possible hazardous materials contamination. In some cases, these properties may be listed in the CalSites category depending on the level of threat to public health and safety or the environment they pose.

Date of Government Version: 11/25/2008
Date Data Arrived at EDR: 11/26/2008
Date Made Active in Reports: 01/27/2009
Number of Days to Update: 62

Source: Department of Toxic Substances Control
Telephone: 916-323-3400
Last EDR Contact: 02/24/2009
Next Scheduled EDR Contact: 05/25/2009
Data Release Frequency: Quarterly

TOXIC PITS: Toxic Pits Cleanup Act Sites

Toxic PITS Cleanup Act Sites. TOXIC PITS identifies sites suspected of containing hazardous substances where cleanup has not yet been completed.

GOVERNMENT RECORDS SEARCHED / DATA CURRENCY TRACKING

Date of Government Version: 07/01/1995
Date Data Arrived at EDR: 08/30/1995
Date Made Active in Reports: 09/26/1995
Number of Days to Update: 27

Source: State Water Resources Control Board
Telephone: 916-227-4364
Last EDR Contact: 01/26/2009
Next Scheduled EDR Contact: 04/27/2009
Data Release Frequency: No Update Planned

CDL: Clandestine Drug Labs

A listing of drug lab locations. Listing of a location in this database does not indicate that any illegal drug lab materials were or were not present there, and does not constitute a determination that the location either requires or does not require additional cleanup work.

Date of Government Version: 09/30/2008
Date Data Arrived at EDR: 10/06/2008
Date Made Active in Reports: 10/13/2008
Number of Days to Update: 7

Source: Department of Toxic Substances Control
Telephone: 916-255-6504
Last EDR Contact: 03/16/2009
Next Scheduled EDR Contact: 04/19/2009
Data Release Frequency: Varies

Local Lists of Registered Storage Tanks

CA FID UST: Facility Inventory Database

The Facility Inventory Database (FID) contains a historical listing of active and inactive underground storage tank locations from the State Water Resource Control Board. Refer to local/county source for current data.

Date of Government Version: 10/31/1994
Date Data Arrived at EDR: 09/05/1995
Date Made Active in Reports: 09/29/1995
Number of Days to Update: 24

Source: California Environmental Protection Agency
Telephone: 916-341-5851
Last EDR Contact: 12/28/1998
Next Scheduled EDR Contact: N/A
Data Release Frequency: No Update Planned

UST MENDOCINO: Mendocino County UST Database

A listing of underground storage tank locations in Mendocino County.

Date of Government Version: 12/29/2008
Date Data Arrived at EDR: 12/29/2008
Date Made Active in Reports: 01/30/2009
Number of Days to Update: 32

Source: Department of Public Health
Telephone: 707-463-4466
Last EDR Contact: 03/23/2009
Next Scheduled EDR Contact: 06/22/2009
Data Release Frequency: Varies

HIST UST: Hazardous Substance Storage Container Database

The Hazardous Substance Storage Container Database is a historical listing of UST sites. Refer to local/county source for current data.

Date of Government Version: 10/15/1990
Date Data Arrived at EDR: 01/25/1991
Date Made Active in Reports: 02/12/1991
Number of Days to Update: 18

Source: State Water Resources Control Board
Telephone: 916-341-5851
Last EDR Contact: 07/26/2001
Next Scheduled EDR Contact: N/A
Data Release Frequency: No Update Planned

SWEEPS UST: SWEEPS UST Listing

Statewide Environmental Evaluation and Planning System. This underground storage tank listing was updated and maintained by a company contacted by the SWRCB in the early 1990's. The listing is no longer updated or maintained. The local agency is the contact for more information on a site on the SWEEPS list.

Date of Government Version: 06/01/1994
Date Data Arrived at EDR: 07/07/2005
Date Made Active in Reports: 08/11/2005
Number of Days to Update: 35

Source: State Water Resources Control Board
Telephone: N/A
Last EDR Contact: 06/03/2005
Next Scheduled EDR Contact: N/A
Data Release Frequency: No Update Planned

Local Land Records

GOVERNMENT RECORDS SEARCHED / DATA CURRENCY TRACKING

LIENS 2: CERCLA Lien Information

A Federal CERCLA ('Superfund') lien can exist by operation of law at any site or property at which EPA has spent Superfund monies. These monies are spent to investigate and address releases and threatened releases of contamination. CERCLIS provides information as to the identity of these sites and properties.

Date of Government Version: 11/20/2008	Source: Environmental Protection Agency
Date Data Arrived at EDR: 12/23/2008	Telephone: 202-564-6023
Date Made Active in Reports: 03/16/2009	Last EDR Contact: 03/03/2009
Number of Days to Update: 83	Next Scheduled EDR Contact: 05/18/2009
	Data Release Frequency: Varies

LUCIS: Land Use Control Information System

LUCIS contains records of land use control information pertaining to the former Navy Base Realignment and Closure properties.

Date of Government Version: 12/09/2005	Source: Department of the Navy
Date Data Arrived at EDR: 12/11/2006	Telephone: 843-820-7326
Date Made Active in Reports: 01/11/2007	Last EDR Contact: 03/09/2009
Number of Days to Update: 31	Next Scheduled EDR Contact: 06/08/2009
	Data Release Frequency: Varies

LIENS: Environmental Liens Listing

A listing of property locations with environmental liens for California where DTSC is a lien holder.

Date of Government Version: 11/06/2008	Source: Department of Toxic Substances Control
Date Data Arrived at EDR: 11/07/2008	Telephone: 916-323-3400
Date Made Active in Reports: 11/26/2008	Last EDR Contact: 02/02/2009
Number of Days to Update: 19	Next Scheduled EDR Contact: 05/04/2009
	Data Release Frequency: Varies

DEED: Deed Restriction Listing

Site Mitigation and Brownfields Reuse Program Facility Sites with Deed Restrictions & Hazardous Waste Management Program Facility Sites with Deed / Land Use Restriction. The DTSC Site Mitigation and Brownfields Reuse Program (SMBRP) list includes sites cleaned up under the program's oversight and generally does not include current or former hazardous waste facilities that required a hazardous waste facility permit. The list represents deed restrictions that are active. Some sites have multiple deed restrictions. The DTSC Hazardous Waste Management Program (HWMP) has developed a list of current or former hazardous waste facilities that have a recorded land use restriction at the local county recorder's office. The land use restrictions on this list were required by the DTSC HWMP as a result of the presence of hazardous substances that remain on site after the facility (or part of the facility) has been closed or cleaned up. The types of land use restriction include deed notice, deed restriction, or a land use restriction that binds current and future owners.

Date of Government Version: 12/30/2008	Source: Department of Toxic Substances Control
Date Data Arrived at EDR: 12/30/2008	Telephone: 916-323-3400
Date Made Active in Reports: 01/27/2009	Last EDR Contact: 12/30/2009
Number of Days to Update: 28	Next Scheduled EDR Contact: 03/30/2009
	Data Release Frequency: Semi-Annually

Records of Emergency Release Reports

HMIRS: Hazardous Materials Information Reporting System

Hazardous Materials Incident Report System. HMIRS contains hazardous material spill incidents reported to DOT.

Date of Government Version: 09/30/2008	Source: U.S. Department of Transportation
Date Data Arrived at EDR: 10/16/2008	Telephone: 202-366-4555
Date Made Active in Reports: 11/19/2008	Last EDR Contact: 01/30/2009
Number of Days to Update: 34	Next Scheduled EDR Contact: 04/13/2009
	Data Release Frequency: Annually

GOVERNMENT RECORDS SEARCHED / DATA CURRENCY TRACKING

CHMIRS: California Hazardous Material Incident Report System

California Hazardous Material Incident Reporting System. CHMIRS contains information on reported hazardous material incidents (accidental releases or spills).

Date of Government Version: 12/31/2007
Date Data Arrived at EDR: 05/09/2008
Date Made Active in Reports: 06/20/2008
Number of Days to Update: 42

Source: Office of Emergency Services
Telephone: 916-845-8400
Last EDR Contact: 02/16/2009
Next Scheduled EDR Contact: 05/18/2009
Data Release Frequency: Varies

LDS: Land Disposal Sites Listing

The Land Disposal program regulates of waste discharge to land for treatment, storage and disposal in waste management units.

Date of Government Version: 01/06/2009
Date Data Arrived at EDR: 01/08/2009
Date Made Active in Reports: 01/27/2009
Number of Days to Update: 19

Source: State Water Quality Control Board
Telephone: 866-480-1028
Last EDR Contact: 01/08/2009
Next Scheduled EDR Contact: 04/06/2009
Data Release Frequency: Quarterly

MCS: Military Cleanup Sites Listing

The State Water Resources Control Board and nine Regional Water Quality Control Boards partner with the Department of Defense (DoD) through the Defense and State Memorandum of Agreement (DSMOA) to oversee the investigation and remediation of water quality issues at military facilities.

Date of Government Version: 01/06/2009
Date Data Arrived at EDR: 01/08/2009
Date Made Active in Reports: 01/27/2009
Number of Days to Update: 19

Source: State Water Resources Control Board
Telephone: 866-480-1028
Last EDR Contact: 01/08/2009
Next Scheduled EDR Contact: 04/06/2009
Data Release Frequency: Quarterly

Other Ascertainable Records

RCRA-NonGen: RCRA - Non Generators

RCRAInfo is EPA's comprehensive information system, providing access to data supporting the Resource Conservation and Recovery Act (RCRA) of 1976 and the Hazardous and Solid Waste Amendments (HSWA) of 1984. The database includes selective information on sites which generate, transport, store, treat and/or dispose of hazardous waste as defined by the Resource Conservation and Recovery Act (RCRA). Non-Generators do not presently generate hazardous waste.

Date of Government Version: 11/12/2008
Date Data Arrived at EDR: 11/18/2008
Date Made Active in Reports: 03/16/2009
Number of Days to Update: 118

Source: Environmental Protection Agency
Telephone: (415) 495-8895
Last EDR Contact: 03/13/2009
Next Scheduled EDR Contact: 05/18/2009
Data Release Frequency: Varies

DOT OPS: Incident and Accident Data

Department of Transportation, Office of Pipeline Safety Incident and Accident data.

Date of Government Version: 05/14/2008
Date Data Arrived at EDR: 05/28/2008
Date Made Active in Reports: 08/08/2008
Number of Days to Update: 72

Source: Department of Transportation, Office of Pipeline Safety
Telephone: 202-366-4595
Last EDR Contact: 02/24/2009
Next Scheduled EDR Contact: 05/25/2009
Data Release Frequency: Varies

DOD: Department of Defense Sites

This data set consists of federally owned or administered lands, administered by the Department of Defense, that have any area equal to or greater than 640 acres of the United States, Puerto Rico, and the U.S. Virgin Islands.

GOVERNMENT RECORDS SEARCHED / DATA CURRENCY TRACKING

Date of Government Version: 12/31/2005
Date Data Arrived at EDR: 11/10/2006
Date Made Active in Reports: 01/11/2007
Number of Days to Update: 62

Source: USGS
Telephone: 703-692-8801
Last EDR Contact: 02/06/2009
Next Scheduled EDR Contact: 05/04/2009
Data Release Frequency: Semi-Annually

FUDS: Formerly Used Defense Sites

The listing includes locations of Formerly Used Defense Sites properties where the US Army Corps of Engineers is actively working or will take necessary cleanup actions.

Date of Government Version: 12/31/2007
Date Data Arrived at EDR: 09/05/2008
Date Made Active in Reports: 09/23/2008
Number of Days to Update: 18

Source: U.S. Army Corps of Engineers
Telephone: 202-528-4285
Last EDR Contact: 12/29/2008
Next Scheduled EDR Contact: 03/30/2009
Data Release Frequency: Varies

CONSENT: Superfund (CERCLA) Consent Decrees

Major legal settlements that establish responsibility and standards for cleanup at NPL (Superfund) sites. Released periodically by United States District Courts after settlement by parties to litigation matters.

Date of Government Version: 09/15/2008
Date Data Arrived at EDR: 10/22/2008
Date Made Active in Reports: 12/23/2008
Number of Days to Update: 62

Source: Department of Justice, Consent Decree Library
Telephone: Varies
Last EDR Contact: 01/19/2009
Next Scheduled EDR Contact: 04/19/2009
Data Release Frequency: Varies

ROD: Records Of Decision

Record of Decision. ROD documents mandate a permanent remedy at an NPL (Superfund) site containing technical and health information to aid in the cleanup.

Date of Government Version: 10/21/2008
Date Data Arrived at EDR: 10/29/2008
Date Made Active in Reports: 12/23/2008
Number of Days to Update: 55

Source: EPA
Telephone: 703-416-0223
Last EDR Contact: 12/29/2008
Next Scheduled EDR Contact: 03/30/2009
Data Release Frequency: Annually

UMTRA: Uranium Mill Tailings Sites

Uranium ore was mined by private companies for federal government use in national defense programs. When the mills shut down, large piles of the sand-like material (mill tailings) remain after uranium has been extracted from the ore. Levels of human exposure to radioactive materials from the piles are low; however, in some cases tailings were used as construction materials before the potential health hazards of the tailings were recognized.

Date of Government Version: 07/13/2007
Date Data Arrived at EDR: 12/03/2007
Date Made Active in Reports: 01/24/2008
Number of Days to Update: 52

Source: Department of Energy
Telephone: 505-845-0011
Last EDR Contact: 03/16/2009
Next Scheduled EDR Contact: 06/15/2009
Data Release Frequency: Varies

MINES: Mines Master Index File

Contains all mine identification numbers issued for mines active or opened since 1971. The data also includes violation information.

Date of Government Version: 08/07/2008
Date Data Arrived at EDR: 09/23/2008
Date Made Active in Reports: 10/16/2008
Number of Days to Update: 23

Source: Department of Labor, Mine Safety and Health Administration
Telephone: 303-231-5959
Last EDR Contact: 12/23/2008
Next Scheduled EDR Contact: 03/23/2009
Data Release Frequency: Semi-Annually

TRIS: Toxic Chemical Release Inventory System

Toxic Release Inventory System. TRIS identifies facilities which release toxic chemicals to the air, water and land in reportable quantities under SARA Title III Section 313.

GOVERNMENT RECORDS SEARCHED / DATA CURRENCY TRACKING

Date of Government Version: 12/31/2006
Date Data Arrived at EDR: 02/29/2008
Date Made Active in Reports: 04/18/2008
Number of Days to Update: 49

Source: EPA
Telephone: 202-566-0250
Last EDR Contact: 03/17/2009
Next Scheduled EDR Contact: 06/15/2009
Data Release Frequency: Annually

TSCA: Toxic Substances Control Act

Toxic Substances Control Act. TSCA identifies manufacturers and importers of chemical substances included on the TSCA Chemical Substance Inventory list. It includes data on the production volume of these substances by plant site.

Date of Government Version: 12/31/2002
Date Data Arrived at EDR: 04/14/2006
Date Made Active in Reports: 05/30/2006
Number of Days to Update: 46

Source: EPA
Telephone: 202-260-5521
Last EDR Contact: 02/18/2009
Next Scheduled EDR Contact: 04/13/2009
Data Release Frequency: Every 4 Years

FTTS: FIFRA/ TSCA Tracking System - FIFRA (Federal Insecticide, Fungicide, & Rodenticide Act)/TSCA (Toxic Substances Control Act)
FTTS tracks administrative cases and pesticide enforcement actions and compliance activities related to FIFRA, TSCA and EPCRA (Emergency Planning and Community Right-to-Know Act). To maintain currency, EDR contacts the Agency on a quarterly basis.

Date of Government Version: 10/08/2008
Date Data Arrived at EDR: 10/17/2008
Date Made Active in Reports: 12/08/2008
Number of Days to Update: 52

Source: EPA/Office of Prevention, Pesticides and Toxic Substances
Telephone: 202-566-1667
Last EDR Contact: 03/16/2009
Next Scheduled EDR Contact: 06/15/2009
Data Release Frequency: Quarterly

FTTS INSP: FIFRA/ TSCA Tracking System - FIFRA (Federal Insecticide, Fungicide, & Rodenticide Act)/TSCA (Toxic Substances Control Act)
A listing of FIFRA/TSCA Tracking System (FTTS) inspections and enforcements.

Date of Government Version: 10/08/2008
Date Data Arrived at EDR: 10/17/2008
Date Made Active in Reports: 12/08/2008
Number of Days to Update: 52

Source: EPA
Telephone: 202-566-1667
Last EDR Contact: 03/16/2009
Next Scheduled EDR Contact: 06/15/2009
Data Release Frequency: Quarterly

HIST FTTS: FIFRA/TSCA Tracking System Administrative Case Listing

A complete administrative case listing from the FIFRA/TSCA Tracking System (FTTS) for all ten EPA regions. The information was obtained from the National Compliance Database (NCDB). NCDB supports the implementation of FIFRA (Federal Insecticide, Fungicide, and Rodenticide Act) and TSCA (Toxic Substances Control Act). Some EPA regions are now closing out records. Because of that, and the fact that some EPA regions are not providing EPA Headquarters with updated records, it was decided to create a HIST FTTS database. It included records that may not be included in the newer FTTS database updates. This database is no longer updated.

Date of Government Version: 10/19/2006
Date Data Arrived at EDR: 03/01/2007
Date Made Active in Reports: 04/10/2007
Number of Days to Update: 40

Source: Environmental Protection Agency
Telephone: 202-564-2501
Last EDR Contact: 12/17/2007
Next Scheduled EDR Contact: 03/17/2008
Data Release Frequency: No Update Planned

HIST FTTS INSP: FIFRA/TSCA Tracking System Inspection & Enforcement Case Listing

A complete inspection and enforcement case listing from the FIFRA/TSCA Tracking System (FTTS) for all ten EPA regions. The information was obtained from the National Compliance Database (NCDB). NCDB supports the implementation of FIFRA (Federal Insecticide, Fungicide, and Rodenticide Act) and TSCA (Toxic Substances Control Act). Some EPA regions are now closing out records. Because of that, and the fact that some EPA regions are not providing EPA Headquarters with updated records, it was decided to create a HIST FTTS database. It included records that may not be included in the newer FTTS database updates. This database is no longer updated.

GOVERNMENT RECORDS SEARCHED / DATA CURRENCY TRACKING

Date of Government Version: 10/19/2006
Date Data Arrived at EDR: 03/01/2007
Date Made Active in Reports: 04/10/2007
Number of Days to Update: 40

Source: Environmental Protection Agency
Telephone: 202-564-2501
Last EDR Contact: 12/17/2008
Next Scheduled EDR Contact: 03/17/2008
Data Release Frequency: No Update Planned

SSTS: Section 7 Tracking Systems

Section 7 of the Federal Insecticide, Fungicide and Rodenticide Act, as amended (92 Stat. 829) requires all registered pesticide-producing establishments to submit a report to the Environmental Protection Agency by March 1st each year. Each establishment must report the types and amounts of pesticides, active ingredients and devices being produced, and those having been produced and sold or distributed in the past year.

Date of Government Version: 12/31/2006
Date Data Arrived at EDR: 03/14/2008
Date Made Active in Reports: 04/18/2008
Number of Days to Update: 35

Source: EPA
Telephone: 202-564-4203
Last EDR Contact: 12/04/2008
Next Scheduled EDR Contact: 01/12/2009
Data Release Frequency: Annually

ICIS: Integrated Compliance Information System

The Integrated Compliance Information System (ICIS) supports the information needs of the national enforcement and compliance program as well as the unique needs of the National Pollutant Discharge Elimination System (NPDES) program.

Date of Government Version: 07/31/2008
Date Data Arrived at EDR: 08/13/2008
Date Made Active in Reports: 09/09/2008
Number of Days to Update: 27

Source: Environmental Protection Agency
Telephone: 202-564-5088
Last EDR Contact: 01/12/2009
Next Scheduled EDR Contact: 04/13/2009
Data Release Frequency: Quarterly

PADS: PCB Activity Database System

PCB Activity Database. PADS Identifies generators, transporters, commercial storers and/or brokers and disposers of PCB's who are required to notify the EPA of such activities.

Date of Government Version: 12/04/2007
Date Data Arrived at EDR: 02/07/2008
Date Made Active in Reports: 03/17/2008
Number of Days to Update: 39

Source: EPA
Telephone: 202-566-0500
Last EDR Contact: 02/02/2009
Next Scheduled EDR Contact: 05/04/2009
Data Release Frequency: Annually

MLTS: Material Licensing Tracking System

MLTS is maintained by the Nuclear Regulatory Commission and contains a list of approximately 8,100 sites which possess or use radioactive materials and which are subject to NRC licensing requirements. To maintain currency, EDR contacts the Agency on a quarterly basis.

Date of Government Version: 10/03/2008
Date Data Arrived at EDR: 10/15/2008
Date Made Active in Reports: 11/19/2008
Number of Days to Update: 35

Source: Nuclear Regulatory Commission
Telephone: 301-415-7169
Last EDR Contact: 12/29/2008
Next Scheduled EDR Contact: 03/30/2009
Data Release Frequency: Quarterly

RADINFO: Radiation Information Database

The Radiation Information Database (RADINFO) contains information about facilities that are regulated by U.S. Environmental Protection Agency (EPA) regulations for radiation and radioactivity.

Date of Government Version: 10/28/2008
Date Data Arrived at EDR: 10/29/2008
Date Made Active in Reports: 12/08/2008
Number of Days to Update: 40

Source: Environmental Protection Agency
Telephone: 202-343-9775
Last EDR Contact: 01/30/2009
Next Scheduled EDR Contact: 04/27/2009
Data Release Frequency: Quarterly

GOVERNMENT RECORDS SEARCHED / DATA CURRENCY TRACKING

FINDS: Facility Index System/Facility Registry System

Facility Index System. FINDS contains both facility information and 'pointers' to other sources that contain more detail. EDR includes the following FINDS databases in this report: PCS (Permit Compliance System), AIRS (Aerometric Information Retrieval System), DOCKET (Enforcement Docket used to manage and track information on civil judicial enforcement cases for all environmental statutes), FURS (Federal Underground Injection Control), C-DOCKET (Criminal Docket System used to track criminal enforcement actions for all environmental statutes), FFIS (Federal Facilities Information System), STATE (State Environmental Laws and Statutes), and PADS (PCB Activity Data System).

Date of Government Version: 10/30/2008	Source: EPA
Date Data Arrived at EDR: 10/31/2008	Telephone: (415) 947-8000
Date Made Active in Reports: 12/23/2008	Last EDR Contact: 12/29/2008
Number of Days to Update: 53	Next Scheduled EDR Contact: 03/30/2009
	Data Release Frequency: Quarterly

RAATS: RCRA Administrative Action Tracking System

RCRA Administration Action Tracking System. RAATS contains records based on enforcement actions issued under RCRA pertaining to major violators and includes administrative and civil actions brought by the EPA. For administration actions after September 30, 1995, data entry in the RAATS database was discontinued. EPA will retain a copy of the database for historical records. It was necessary to terminate RAATS because a decrease in agency resources made it impossible to continue to update the information contained in the database.

Date of Government Version: 04/17/1995	Source: EPA
Date Data Arrived at EDR: 07/03/1995	Telephone: 202-564-4104
Date Made Active in Reports: 08/07/1995	Last EDR Contact: 06/02/2008
Number of Days to Update: 35	Next Scheduled EDR Contact: 09/01/2008
	Data Release Frequency: No Update Planned

BRS: Biennial Reporting System

The Biennial Reporting System is a national system administered by the EPA that collects data on the generation and management of hazardous waste. BRS captures detailed data from two groups: Large Quantity Generators (LQG) and Treatment, Storage, and Disposal Facilities.

Date of Government Version: 12/31/2005	Source: EPA/NTIS
Date Data Arrived at EDR: 03/06/2007	Telephone: 800-424-9346
Date Made Active in Reports: 04/13/2007	Last EDR Contact: 02/19/2009
Number of Days to Update: 38	Next Scheduled EDR Contact: 06/08/2009
	Data Release Frequency: Biennially

CA BOND EXP. PLAN: Bond Expenditure Plan

Department of Health Services developed a site-specific expenditure plan as the basis for an appropriation of Hazardous Substance Cleanup Bond Act funds. It is not updated.

Date of Government Version: 01/01/1989	Source: Department of Health Services
Date Data Arrived at EDR: 07/27/1994	Telephone: 916-255-2118
Date Made Active in Reports: 08/02/1994	Last EDR Contact: 05/31/1994
Number of Days to Update: 6	Next Scheduled EDR Contact: N/A
	Data Release Frequency: No Update Planned

CA WDS: Waste Discharge System

Sites which have been issued waste discharge requirements.

Date of Government Version: 06/19/2007	Source: State Water Resources Control Board
Date Data Arrived at EDR: 06/20/2007	Telephone: 916-341-5227
Date Made Active in Reports: 06/29/2007	Last EDR Contact: 03/16/2009
Number of Days to Update: 9	Next Scheduled EDR Contact: 06/15/2009
	Data Release Frequency: Quarterly

CORTESE: "Cortese" Hazardous Waste & Substances Sites List

The sites for the list are designated by the State Water Resource Control Board (LUST), the Integrated Waste Board (SWF/LS), and the Department of Toxic Substances Control (Cal-Sites). This listing is no longer updated by the state agency.

GOVERNMENT RECORDS SEARCHED / DATA CURRENCY TRACKING

Date of Government Version: 04/01/2001
Date Data Arrived at EDR: 05/29/2001
Date Made Active in Reports: 07/26/2001
Number of Days to Update: 58

Source: CAL EPA/Office of Emergency Information
Telephone: 916-323-3400
Last EDR Contact: 01/22/2009
Next Scheduled EDR Contact: 04/19/2009
Data Release Frequency: No Update Planned

NOTIFY 65: Proposition 65 Records

Proposition 65 Notification Records. NOTIFY 65 contains facility notifications about any release which could impact drinking water and thereby expose the public to a potential health risk.

Date of Government Version: 10/21/1993
Date Data Arrived at EDR: 11/01/1993
Date Made Active in Reports: 11/19/1993
Number of Days to Update: 18

Source: State Water Resources Control Board
Telephone: 916-445-3846
Last EDR Contact: 01/12/2009
Next Scheduled EDR Contact: 04/13/2009
Data Release Frequency: No Update Planned

DRYCLEANERS: Cleaner Facilities

A list of drycleaner related facilities that have EPA ID numbers. These are facilities with certain SIC codes: power laundries, family and commercial; garment pressing and cleaner's agents; linen supply; coin-operated laundries and cleaning; drycleaning plants, except rugs; carpet and upholster cleaning; industrial launderers; laundry and garment services.

Date of Government Version: 09/23/2008
Date Data Arrived at EDR: 09/24/2008
Date Made Active in Reports: 09/29/2008
Number of Days to Update: 5

Source: Department of Toxic Substance Control
Telephone: 916-327-4498
Last EDR Contact: 02/11/2009
Next Scheduled EDR Contact: 03/30/2009
Data Release Frequency: Annually

WIP: Well Investigation Program Case List

Well Investigation Program case in the San Gabriel and San Fernando Valley area.

Date of Government Version: 10/31/2008
Date Data Arrived at EDR: 11/03/2008
Date Made Active in Reports: 11/26/2008
Number of Days to Update: 23

Source: Los Angeles Water Quality Control Board
Telephone: 213-576-6726
Last EDR Contact: 01/23/2009
Next Scheduled EDR Contact: 04/19/2009
Data Release Frequency: Varies

HAZNET: Facility and Manifest Data

Facility and Manifest Data. The data is extracted from the copies of hazardous waste manifests received each year by the DTSC. The annual volume of manifests is typically 700,000 - 1,000,000 annually, representing approximately 350,000 - 500,000 shipments. Data are from the manifests submitted without correction, and therefore many contain some invalid values for data elements such as generator ID, TSD ID, waste category, and disposal method.

Date of Government Version: 12/31/2006
Date Data Arrived at EDR: 10/04/2007
Date Made Active in Reports: 11/07/2007
Number of Days to Update: 34

Source: California Environmental Protection Agency
Telephone: 916-255-1136
Last EDR Contact: 02/17/2009
Next Scheduled EDR Contact: 05/04/2008
Data Release Frequency: Annually

EMI: Emissions Inventory Data

Toxics and criteria pollutant emissions data collected by the ARB and local air pollution agencies.

Date of Government Version: 12/31/2006
Date Data Arrived at EDR: 10/16/2008
Date Made Active in Reports: 11/26/2008
Number of Days to Update: 41

Source: California Air Resources Board
Telephone: 916-322-2990
Last EDR Contact: 01/16/2009
Next Scheduled EDR Contact: 04/13/2009
Data Release Frequency: Varies

INDIAN RESERV: Indian Reservations

This map layer portrays Indian administered lands of the United States that have any area equal to or greater than 640 acres.

GOVERNMENT RECORDS SEARCHED / DATA CURRENCY TRACKING

Date of Government Version: 12/31/2005
Date Data Arrived at EDR: 12/08/2006
Date Made Active in Reports: 01/11/2007
Number of Days to Update: 34

Source: USGS
Telephone: 202-208-3710
Last EDR Contact: 02/06/2009
Next Scheduled EDR Contact: 05/04/2009
Data Release Frequency: Semi-Annually

SCRD DRYCLEANERS: State Coalition for Remediation of Drycleaners Listing

The State Coalition for Remediation of Drycleaners was established in 1998, with support from the U.S. EPA Office of Superfund Remediation and Technology Innovation. It is comprised of representatives of states with established drycleaner remediation programs. Currently the member states are Alabama, Connecticut, Florida, Illinois, Kansas, Minnesota, Missouri, North Carolina, Oregon, South Carolina, Tennessee, Texas, and Wisconsin.

Date of Government Version: 12/08/2008
Date Data Arrived at EDR: 12/09/2008
Date Made Active in Reports: 03/16/2009
Number of Days to Update: 97

Source: Environmental Protection Agency
Telephone: 615-532-8599
Last EDR Contact: 03/09/2009
Next Scheduled EDR Contact: 05/11/2009
Data Release Frequency: Varies

FEDLAND: Federal and Indian Lands

Federally and Indian administrated lands of the United States. Lands included are administrated by: Army Corps of Engineers, Bureau of Reclamation, National Wild and Scenic River, National Wildlife Refuge, Public Domain Land, Wilderness, Wilderness Study Area, Wildlife Management Area, Bureau of Indian Affairs, Bureau of Land Management, Department of Justice, Forest Service, Fish and Wildlife Service, National Park Service.

Date of Government Version: 12/31/2005
Date Data Arrived at EDR: 02/06/2006
Date Made Active in Reports: 01/11/2007
Number of Days to Update: 339

Source: U.S. Geological Survey
Telephone: 888-275-8747
Last EDR Contact: 02/06/2009
Next Scheduled EDR Contact: 05/04/2009
Data Release Frequency: N/A

EDR PROPRIETARY RECORDS

EDR Proprietary Records

Manufactured Gas Plants: EDR Proprietary Manufactured Gas Plants

The EDR Proprietary Manufactured Gas Plant Database includes records of coal gas plants (manufactured gas plants) compiled by EDR's researchers. Manufactured gas sites were used in the United States from the 1800's to 1950's to produce a gas that could be distributed and used as fuel. These plants used whale oil, rosin, coal, or a mixture of coal, oil, and water that also produced a significant amount of waste. Many of the byproducts of the gas production, such as coal tar (oily waste containing volatile and non-volatile chemicals), sludges, oils and other compounds are potentially hazardous to human health and the environment. The byproduct from this process was frequently disposed of directly at the plant site and can remain or spread slowly, serving as a continuous source of soil and groundwater contamination.

Date of Government Version: N/A
Date Data Arrived at EDR: N/A
Date Made Active in Reports: N/A
Number of Days to Update: N/A

Source: EDR, Inc.
Telephone: N/A
Last EDR Contact: N/A
Next Scheduled EDR Contact: N/A
Data Release Frequency: No Update Planned

EDR Historical Auto Stations: EDR Proprietary Historic Gas Stations

EDR has searched selected national collections of business directories and has collected listings of potential gas station/filling station/service station sites that were available to EDR researchers. EDR's review was limited to those categories of sources that might, in EDR's opinion, include gas station/filling station/service station establishments. The categories reviewed included, but were not limited to gas, gas station, gasoline station, filling station, auto, automobile repair, auto service station, service station, etc.

Date of Government Version: N/A
Date Data Arrived at EDR: N/A
Date Made Active in Reports: N/A
Number of Days to Update: N/A

Source: EDR, Inc.
Telephone: N/A
Last EDR Contact: N/A
Next Scheduled EDR Contact: N/A
Data Release Frequency: Varies

GOVERNMENT RECORDS SEARCHED / DATA CURRENCY TRACKING

EDR Historical Cleaners: EDR Proprietary Historic Dry Cleaners

EDR has searched selected national collections of business directories and has collected listings of potential dry cleaner sites that were available to EDR researchers. EDR's review was limited to those categories of sources that might, in EDR's opinion, include dry cleaning establishments. The categories reviewed included, but were not limited to dry cleaners, cleaners, laundry, laundromat, cleaning/laundry, wash & dry etc.

Date of Government Version: N/A
Date Data Arrived at EDR: N/A
Date Made Active in Reports: N/A
Number of Days to Update: N/A

Source: EDR, Inc.
Telephone: N/A
Last EDR Contact: N/A
Next Scheduled EDR Contact: N/A
Data Release Frequency: Varies

COUNTY RECORDS

ALAMEDA COUNTY:

Contaminated Sites

A listing of contaminated sites overseen by the Toxic Release Program (oil and groundwater contamination from chemical releases and spills) and the Leaking Underground Storage Tank Program (soil and ground water contamination from leaking petroleum USTs).

Date of Government Version: 10/28/2008
Date Data Arrived at EDR: 10/30/2008
Date Made Active in Reports: 11/26/2008
Number of Days to Update: 27

Source: Alameda County Environmental Health Services
Telephone: 510-567-6700
Last EDR Contact: 01/19/2009
Next Scheduled EDR Contact: 04/19/2009
Data Release Frequency: Semi-Annually

Underground Tanks

Underground storage tank sites located in Alameda county.

Date of Government Version: 10/28/2008
Date Data Arrived at EDR: 10/30/2008
Date Made Active in Reports: 12/05/2008
Number of Days to Update: 36

Source: Alameda County Environmental Health Services
Telephone: 510-567-6700
Last EDR Contact: 01/19/2009
Next Scheduled EDR Contact: 04/19/2009
Data Release Frequency: Semi-Annually

CONTRA COSTA COUNTY:

Site List

List includes sites from the underground tank, hazardous waste generator and business plan/2185 programs.

Date of Government Version: 11/24/2008
Date Data Arrived at EDR: 11/25/2008
Date Made Active in Reports: 01/27/2009
Number of Days to Update: 63

Source: Contra Costa Health Services Department
Telephone: 925-646-2286
Last EDR Contact: 02/23/2009
Next Scheduled EDR Contact: 05/25/2009
Data Release Frequency: Semi-Annually

FRESNO COUNTY:

CUPA Resources List

Certified Unified Program Agency. CUPA's are responsible for implementing a unified hazardous materials and hazardous waste management regulatory program. The agency provides oversight of businesses that deal with hazardous materials, operate underground storage tanks or aboveground storage tanks.

Date of Government Version: 01/14/2009
Date Data Arrived at EDR: 01/15/2009
Date Made Active in Reports: 01/27/2009
Number of Days to Update: 12

Source: Dept. of Community Health
Telephone: 559-445-3271
Last EDR Contact: 02/02/2009
Next Scheduled EDR Contact: 05/04/2009
Data Release Frequency: Semi-Annually

KERN COUNTY:

GOVERNMENT RECORDS SEARCHED / DATA CURRENCY TRACKING

Underground Storage Tank Sites & Tank Listing Kern County Sites and Tanks Listing.

Date of Government Version: 01/06/2009
Date Data Arrived at EDR: 01/07/2009
Date Made Active in Reports: 01/30/2009
Number of Days to Update: 23

Source: Kern County Environment Health Services Department
Telephone: 661-862-8700
Last EDR Contact: 03/16/2009
Next Scheduled EDR Contact: 06/01/2009
Data Release Frequency: Quarterly

LOS ANGELES COUNTY:

San Gabriel Valley Areas of Concern

San Gabriel Valley areas where VOC contamination is at or above the MCL as designated by region 9 EPA office.

Date of Government Version: 12/31/1998
Date Data Arrived at EDR: 07/07/1999
Date Made Active in Reports: N/A
Number of Days to Update: 0

Source: EPA Region 9
Telephone: 415-972-3178
Last EDR Contact: 02/20/2009
Next Scheduled EDR Contact: 04/13/2009
Data Release Frequency: No Update Planned

HMS: Street Number List

Industrial Waste and Underground Storage Tank Sites.

Date of Government Version: 07/31/2008
Date Data Arrived at EDR: 10/17/2008
Date Made Active in Reports: 11/26/2008
Number of Days to Update: 40

Source: Department of Public Works
Telephone: 626-458-3517
Last EDR Contact: 02/09/2009
Next Scheduled EDR Contact: 05/11/2009
Data Release Frequency: Semi-Annually

List of Solid Waste Facilities

Solid Waste Facilities in Los Angeles County.

Date of Government Version: 11/10/2008
Date Data Arrived at EDR: 11/25/2008
Date Made Active in Reports: 01/27/2009
Number of Days to Update: 63

Source: La County Department of Public Works
Telephone: 818-458-5185
Last EDR Contact: 02/11/2009
Next Scheduled EDR Contact: 05/11/2009
Data Release Frequency: Varies

City of Los Angeles Landfills

Landfills owned and maintained by the City of Los Angeles.

Date of Government Version: 03/01/2008
Date Data Arrived at EDR: 03/20/2008
Date Made Active in Reports: 04/14/2008
Number of Days to Update: 25

Source: Engineering & Construction Division
Telephone: 213-473-7869
Last EDR Contact: 03/10/2009
Next Scheduled EDR Contact: 06/08/2009
Data Release Frequency: Varies

Site Mitigation List

Industrial sites that have had some sort of spill or complaint.

Date of Government Version: 02/14/2008
Date Data Arrived at EDR: 04/10/2008
Date Made Active in Reports: 05/06/2008
Number of Days to Update: 26

Source: Community Health Services
Telephone: 323-890-7806
Last EDR Contact: 02/09/2009
Next Scheduled EDR Contact: 05/11/2009
Data Release Frequency: Annually

City of El Segundo Underground Storage Tank

Underground storage tank sites located in El Segundo city.

GOVERNMENT RECORDS SEARCHED / DATA CURRENCY TRACKING

Date of Government Version: 09/19/2008
Date Data Arrived at EDR: 10/06/2008
Date Made Active in Reports: 10/16/2008
Number of Days to Update: 10

Source: City of El Segundo Fire Department
Telephone: 310-524-2236
Last EDR Contact: 02/09/2009
Next Scheduled EDR Contact: 05/11/2009
Data Release Frequency: Semi-Annually

City of Long Beach Underground Storage Tank

Underground storage tank sites located in the city of Long Beach.

Date of Government Version: 03/28/2003
Date Data Arrived at EDR: 10/23/2003
Date Made Active in Reports: 11/26/2003
Number of Days to Update: 34

Source: City of Long Beach Fire Department
Telephone: 562-570-2563
Last EDR Contact: 02/20/2009
Next Scheduled EDR Contact: 05/18/2009
Data Release Frequency: Annually

City of Torrance Underground Storage Tank

Underground storage tank sites located in the city of Torrance.

Date of Government Version: 12/11/2008
Date Data Arrived at EDR: 12/11/2008
Date Made Active in Reports: 01/30/2009
Number of Days to Update: 30

Source: City of Torrance Fire Department
Telephone: 310-618-2973
Last EDR Contact: 02/23/2009
Next Scheduled EDR Contact: 05/11/2009
Data Release Frequency: Semi-Annually

MARIN COUNTY:

Underground Storage Tank Sites

Currently permitted USTs in Marin County.

Date of Government Version: 08/04/2008
Date Data Arrived at EDR: 08/29/2008
Date Made Active in Reports: 09/15/2008
Number of Days to Update: 17

Source: Public Works Department Waste Management
Telephone: 415-499-6647
Last EDR Contact: 01/26/2009
Next Scheduled EDR Contact: 04/27/2009
Data Release Frequency: Semi-Annually

NAPA COUNTY:

Sites With Reported Contamination

A listing of leaking underground storage tank sites located in Napa county.

Date of Government Version: 07/09/2008
Date Data Arrived at EDR: 07/09/2008
Date Made Active in Reports: 07/31/2008
Number of Days to Update: 22

Source: Napa County Department of Environmental Management
Telephone: 707-253-4269
Last EDR Contact: 03/23/2009
Next Scheduled EDR Contact: 06/22/2009
Data Release Frequency: Semi-Annually

Closed and Operating Underground Storage Tank Sites

Underground storage tank sites located in Napa county.

Date of Government Version: 01/15/2008
Date Data Arrived at EDR: 01/16/2008
Date Made Active in Reports: 02/08/2008
Number of Days to Update: 23

Source: Napa County Department of Environmental Management
Telephone: 707-253-4269
Last EDR Contact: 03/23/2009
Next Scheduled EDR Contact: 06/22/2009
Data Release Frequency: Annually

ORANGE COUNTY:

GOVERNMENT RECORDS SEARCHED / DATA CURRENCY TRACKING

List of Industrial Site Cleanups

Petroleum and non-petroleum spills.

Date of Government Version: 12/02/2008
Date Data Arrived at EDR: 12/16/2008
Date Made Active in Reports: 01/27/2009
Number of Days to Update: 42

Source: Health Care Agency
Telephone: 714-834-3446
Last EDR Contact: 03/05/2009
Next Scheduled EDR Contact: 06/01/2009
Data Release Frequency: Annually

List of Underground Storage Tank Cleanups

Orange County Underground Storage Tank Cleanups (LUST).

Date of Government Version: 12/02/2008
Date Data Arrived at EDR: 12/23/2008
Date Made Active in Reports: 01/27/2009
Number of Days to Update: 35

Source: Health Care Agency
Telephone: 714-834-3446
Last EDR Contact: 03/05/2009
Next Scheduled EDR Contact: 06/01/2009
Data Release Frequency: Quarterly

List of Underground Storage Tank Facilities

Orange County Underground Storage Tank Facilities (UST).

Date of Government Version: 12/02/2008
Date Data Arrived at EDR: 12/23/2008
Date Made Active in Reports: 01/30/2009
Number of Days to Update: 38

Source: Health Care Agency
Telephone: 714-834-3446
Last EDR Contact: 12/02/2009
Next Scheduled EDR Contact: 06/01/2009
Data Release Frequency: Quarterly

PLACER COUNTY:

Master List of Facilities

List includes aboveground tanks, underground tanks and cleanup sites.

Date of Government Version: 07/23/2007
Date Data Arrived at EDR: 07/23/2007
Date Made Active in Reports: 08/09/2007
Number of Days to Update: 17

Source: Placer County Health and Human Services
Telephone: 530-889-7312
Last EDR Contact: 02/09/2009
Next Scheduled EDR Contact: 03/16/2009
Data Release Frequency: Semi-Annually

RIVERSIDE COUNTY:

Listing of Underground Tank Cleanup Sites

Riverside County Underground Storage Tank Cleanup Sites (LUST).

Date of Government Version: 11/06/2008
Date Data Arrived at EDR: 11/17/2008
Date Made Active in Reports: 11/26/2008
Number of Days to Update: 9

Source: Department of Public Health
Telephone: 951-358-5055
Last EDR Contact: 03/03/2009
Next Scheduled EDR Contact: 04/13/2009
Data Release Frequency: Quarterly

Underground Storage Tank Tank List

Underground storage tank sites located in Riverside county.

Date of Government Version: 11/12/2008
Date Data Arrived at EDR: 11/25/2008
Date Made Active in Reports: 12/05/2008
Number of Days to Update: 10

Source: Health Services Agency
Telephone: 951-358-5055
Last EDR Contact: 01/26/2009
Next Scheduled EDR Contact: 04/13/2009
Data Release Frequency: Quarterly

SACRAMENTO COUNTY:

GOVERNMENT RECORDS SEARCHED / DATA CURRENCY TRACKING

Contaminated Sites

List of sites where unauthorized releases of potentially hazardous materials have occurred.

Date of Government Version: 09/08/2008	Source: Sacramento County Environmental Management
Date Data Arrived at EDR: 12/02/2008	Telephone: 916-875-8406
Date Made Active in Reports: 01/27/2009	Last EDR Contact: 01/30/2009
Number of Days to Update: 56	Next Scheduled EDR Contact: 04/27/2009
	Data Release Frequency: Quarterly

ML - Regulatory Compliance Master List

Any business that has hazardous materials on site - hazardous material storage sites, underground storage tanks, waste generators.

Date of Government Version: 09/08/2008	Source: Sacramento County Environmental Management
Date Data Arrived at EDR: 10/29/2008	Telephone: 916-875-8406
Date Made Active in Reports: 11/26/2008	Last EDR Contact: 01/30/2009
Number of Days to Update: 28	Next Scheduled EDR Contact: 04/27/2009
	Data Release Frequency: Quarterly

SAN BERNARDINO COUNTY:

Hazardous Material Permits

This listing includes underground storage tanks, medical waste handlers/generators, hazardous materials handlers, hazardous waste generators, and waste oil generators/handlers.

Date of Government Version: 01/07/2009	Source: San Bernardino County Fire Department Hazardous Materials Division
Date Data Arrived at EDR: 01/09/2009	Telephone: 909-387-3041
Date Made Active in Reports: 01/27/2009	Last EDR Contact: 03/03/2009
Number of Days to Update: 18	Next Scheduled EDR Contact: 06/01/2009
	Data Release Frequency: Quarterly

SAN DIEGO COUNTY:

Hazardous Materials Management Division Database

The database includes: HE58 - This report contains the business name, site address, business phone number, establishment 'H' permit number, type of permit, and the business status. HE17 - In addition to providing the same information provided in the HE58 listing, HE17 provides inspection dates, violations received by the establishment, hazardous waste generated, the quantity, method of storage, treatment/disposal of waste and the hauler, and information on underground storage tanks. Unauthorized Release List - Includes a summary of environmental contamination cases in San Diego County (underground tank cases, non-tank cases, groundwater contamination, and soil contamination are included.)

Date of Government Version: 07/16/2008	Source: Hazardous Materials Management Division
Date Data Arrived at EDR: 10/29/2008	Telephone: 619-338-2268
Date Made Active in Reports: 11/26/2008	Last EDR Contact: 12/31/2008
Number of Days to Update: 28	Next Scheduled EDR Contact: 03/30/2009
	Data Release Frequency: Quarterly

Solid Waste Facilities

San Diego County Solid Waste Facilities.

Date of Government Version: 11/01/2008	Source: Department of Health Services
Date Data Arrived at EDR: 12/23/2008	Telephone: 619-338-2209
Date Made Active in Reports: 01/27/2009	Last EDR Contact: 02/16/2009
Number of Days to Update: 35	Next Scheduled EDR Contact: 11/17/2008
	Data Release Frequency: Varies

GOVERNMENT RECORDS SEARCHED / DATA CURRENCY TRACKING

Environmental Case Listing

The listing contains all underground tank release cases and projects pertaining to properties contaminated with hazardous substances that are actively under review by the Site Assessment and Mitigation Program.

Date of Government Version: 11/05/2008
Date Data Arrived at EDR: 12/30/2008
Date Made Active in Reports: 01/27/2009
Number of Days to Update: 28

Source: San Diego County Department of Environmental Health
Telephone: 619-338-2371
Last EDR Contact: 12/30/2008
Next Scheduled EDR Contact: 03/30/2009
Data Release Frequency: Varies

SAN FRANCISCO COUNTY:

Local Oversight Facilities

A listing of leaking underground storage tank sites located in San Francisco county.

Date of Government Version: 09/19/2008
Date Data Arrived at EDR: 09/19/2008
Date Made Active in Reports: 09/29/2008
Number of Days to Update: 10

Source: Department Of Public Health San Francisco County
Telephone: 415-252-3920
Last EDR Contact: 03/16/2009
Next Scheduled EDR Contact: 06/01/2009
Data Release Frequency: Quarterly

Underground Storage Tank Information

Underground storage tank sites located in San Francisco county.

Date of Government Version: 09/19/2008
Date Data Arrived at EDR: 09/19/2008
Date Made Active in Reports: 10/01/2008
Number of Days to Update: 12

Source: Department of Public Health
Telephone: 415-252-3920
Last EDR Contact: 03/16/2009
Next Scheduled EDR Contact: 06/01/2009
Data Release Frequency: Quarterly

SAN JOAQUIN COUNTY:

San Joaquin Co. UST

A listing of underground storage tank locations in San Joaquin county.

Date of Government Version: 11/07/2008
Date Data Arrived at EDR: 12/03/2008
Date Made Active in Reports: 01/30/2009
Number of Days to Update: 58

Source: Environmental Health Department
Telephone: N/A
Last EDR Contact: 01/12/2009
Next Scheduled EDR Contact: 04/13/2009
Data Release Frequency: Semi-Annually

SAN MATEO COUNTY:

Business Inventory

List includes Hazardous Materials Business Plan, hazardous waste generators, and underground storage tanks.

Date of Government Version: 11/19/2008
Date Data Arrived at EDR: 11/19/2008
Date Made Active in Reports: 11/26/2008
Number of Days to Update: 7

Source: San Mateo County Environmental Health Services Division
Telephone: 650-363-1921
Last EDR Contact: 01/05/2009
Next Scheduled EDR Contact: 04/06/2009
Data Release Frequency: Annually

Fuel Leak List

A listing of leaking underground storage tank sites located in San Mateo county.

Date of Government Version: 01/05/2009
Date Data Arrived at EDR: 01/06/2009
Date Made Active in Reports: 01/27/2009
Number of Days to Update: 21

Source: San Mateo County Environmental Health Services Division
Telephone: 650-363-1921
Last EDR Contact: 01/05/2009
Next Scheduled EDR Contact: 04/06/2009
Data Release Frequency: Semi-Annually

SANTA CLARA COUNTY:

GOVERNMENT RECORDS SEARCHED / DATA CURRENCY TRACKING

HIST LUST - Fuel Leak Site Activity Report

A listing of open and closed leaking underground storage tanks. This listing is no longer updated by the county. Leaking underground storage tanks are now handled by the Department of Environmental Health.

Date of Government Version: 03/29/2005	Source: Santa Clara Valley Water District
Date Data Arrived at EDR: 03/30/2005	Telephone: 408-265-2600
Date Made Active in Reports: 04/21/2005	Last EDR Contact: 03/23/2009
Number of Days to Update: 22	Next Scheduled EDR Contact: 06/22/2009
	Data Release Frequency: No Update Planned

LOP Listing

A listing of leaking underground storage tanks located in Santa Clara county.

Date of Government Version: 12/29/2008	Source: Department of Environmental Health
Date Data Arrived at EDR: 12/29/2008	Telephone: 408-918-3417
Date Made Active in Reports: 01/27/2009	Last EDR Contact: 03/23/2009
Number of Days to Update: 29	Next Scheduled EDR Contact: 06/22/2009
	Data Release Frequency: Varies

Hazardous Material Facilities

Hazardous material facilities, including underground storage tank sites.

Date of Government Version: 12/01/2008	Source: City of San Jose Fire Department
Date Data Arrived at EDR: 12/04/2008	Telephone: 408-277-4659
Date Made Active in Reports: 01/27/2009	Last EDR Contact: 03/03/2009
Number of Days to Update: 54	Next Scheduled EDR Contact: 06/01/2009
	Data Release Frequency: Annually

SOLANO COUNTY:

Leaking Underground Storage Tanks

A listing of leaking underground storage tank sites located in Solano county.

Date of Government Version: 09/22/2008	Source: Solano County Department of Environmental Management
Date Data Arrived at EDR: 10/06/2008	Telephone: 707-784-6770
Date Made Active in Reports: 10/13/2008	Last EDR Contact: 03/23/2009
Number of Days to Update: 7	Next Scheduled EDR Contact: 06/22/2009
	Data Release Frequency: Quarterly

Underground Storage Tanks

Underground storage tank sites located in Solano county.

Date of Government Version: 09/22/2008	Source: Solano County Department of Environmental Management
Date Data Arrived at EDR: 10/17/2008	Telephone: 707-784-6770
Date Made Active in Reports: 12/05/2008	Last EDR Contact: 03/23/2009
Number of Days to Update: 49	Next Scheduled EDR Contact: 06/22/2009
	Data Release Frequency: Quarterly

SONOMA COUNTY:

Leaking Underground Storage Tank Sites

A listing of leaking underground storage tank sites located in Sonoma county.

Date of Government Version: 01/20/2009	Source: Department of Health Services
Date Data Arrived at EDR: 01/21/2009	Telephone: 707-565-6565
Date Made Active in Reports: 01/27/2009	Last EDR Contact: 01/19/2009
Number of Days to Update: 6	Next Scheduled EDR Contact: 04/19/2009
	Data Release Frequency: Quarterly

SUTTER COUNTY:

GOVERNMENT RECORDS SEARCHED / DATA CURRENCY TRACKING

Underground Storage Tanks

Underground storage tank sites located in Sutter county.

Date of Government Version: 05/04/2007
Date Data Arrived at EDR: 05/04/2007
Date Made Active in Reports: 05/24/2007
Number of Days to Update: 20

Source: Sutter County Department of Agriculture
Telephone: 530-822-7500
Last EDR Contact: 12/29/2008
Next Scheduled EDR Contact: 03/30/2009
Data Release Frequency: Semi-Annually

VENTURA COUNTY:

Business Plan, Hazardous Waste Producers, and Operating Underground Tanks

The BWT list indicates by site address whether the Environmental Health Division has Business Plan (B), Waste Producer (W), and/or Underground Tank (T) information.

Date of Government Version: 11/26/2008
Date Data Arrived at EDR: 12/30/2008
Date Made Active in Reports: 01/27/2009
Number of Days to Update: 28

Source: Ventura County Environmental Health Division
Telephone: 805-654-2813
Last EDR Contact: 03/10/2009
Next Scheduled EDR Contact: 06/08/2009
Data Release Frequency: Quarterly

Inventory of Illegal Abandoned and Inactive Sites

Ventura County Inventory of Closed, Illegal Abandoned, and Inactive Sites.

Date of Government Version: 08/01/2008
Date Data Arrived at EDR: 09/04/2008
Date Made Active in Reports: 09/18/2008
Number of Days to Update: 14

Source: Environmental Health Division
Telephone: 805-654-2813
Last EDR Contact: 02/16/2009
Next Scheduled EDR Contact: 05/18/2009
Data Release Frequency: Annually

Listing of Underground Tank Cleanup Sites

Ventura County Underground Storage Tank Cleanup Sites (LUST).

Date of Government Version: 05/29/2008
Date Data Arrived at EDR: 06/24/2008
Date Made Active in Reports: 07/31/2008
Number of Days to Update: 37

Source: Environmental Health Division
Telephone: 805-654-2813
Last EDR Contact: 06/09/2009
Next Scheduled EDR Contact: 06/08/2009
Data Release Frequency: Quarterly

Underground Tank Closed Sites List

Ventura County Operating Underground Storage Tank Sites (UST)/Underground Tank Closed Sites List.

Date of Government Version: 12/29/2008
Date Data Arrived at EDR: 01/08/2009
Date Made Active in Reports: 01/30/2009
Number of Days to Update: 22

Source: Environmental Health Division
Telephone: 805-654-2813
Last EDR Contact: 01/08/2009
Next Scheduled EDR Contact: 04/06/2009
Data Release Frequency: Quarterly

YOLO COUNTY:

Underground Storage Tank Comprehensive Facility Report

Underground storage tank sites located in Yolo county.

Date of Government Version: 11/13/2008
Date Data Arrived at EDR: 12/03/2008
Date Made Active in Reports: 01/30/2009
Number of Days to Update: 58

Source: Yolo County Department of Health
Telephone: 530-666-8646
Last EDR Contact: 01/12/2009
Next Scheduled EDR Contact: 04/13/2009
Data Release Frequency: Annually

GOVERNMENT RECORDS SEARCHED / DATA CURRENCY TRACKING

OTHER DATABASE(S)

Depending on the geographic area covered by this report, the data provided in these specialty databases may or may not be complete. For example, the existence of wetlands information data in a specific report does not mean that all wetlands in the area covered by the report are included. Moreover, the absence of any reported wetlands information does not necessarily mean that wetlands do not exist in the area covered by the report.

CT MANIFEST: Hazardous Waste Manifest Data

Facility and manifest data. Manifest is a document that lists and tracks hazardous waste from the generator through transporters to a tsd facility.

Date of Government Version: 12/31/2006
Date Data Arrived at EDR: 12/11/2008
Date Made Active in Reports: 03/19/2009
Number of Days to Update: 98

Source: Department of Environmental Protection
Telephone: 860-424-3375
Last EDR Contact: 03/13/2009
Next Scheduled EDR Contact: 06/08/2009
Data Release Frequency: Annually

NJ MANIFEST: Manifest Information

Hazardous waste manifest information.

Date of Government Version: 09/30/2007
Date Data Arrived at EDR: 12/04/2007
Date Made Active in Reports: 12/31/2007
Number of Days to Update: 27

Source: Department of Environmental Protection
Telephone: N/A
Last EDR Contact: 02/20/2009
Next Scheduled EDR Contact: 05/04/2009
Data Release Frequency: Annually

NY MANIFEST: Facility and Manifest Data

Manifest is a document that lists and tracks hazardous waste from the generator through transporters to a TSD facility.

Date of Government Version: 01/27/2009
Date Data Arrived at EDR: 02/25/2009
Date Made Active in Reports: 03/12/2009
Number of Days to Update: 15

Source: Department of Environmental Conservation
Telephone: 518-402-8651
Last EDR Contact: 02/25/2009
Next Scheduled EDR Contact: 05/25/2009
Data Release Frequency: Annually

PA MANIFEST: Manifest Information

Hazardous waste manifest information.

Date of Government Version: 12/31/2007
Date Data Arrived at EDR: 09/11/2008
Date Made Active in Reports: 10/02/2008
Number of Days to Update: 21

Source: Department of Environmental Protection
Telephone: N/A
Last EDR Contact: 03/09/2009
Next Scheduled EDR Contact: 06/08/2009
Data Release Frequency: Annually

RI MANIFEST: Manifest information

Hazardous waste manifest information

Date of Government Version: 12/31/2008
Date Data Arrived at EDR: 02/12/2009
Date Made Active in Reports: 03/11/2009
Number of Days to Update: 27

Source: Department of Environmental Management
Telephone: 401-222-2797
Last EDR Contact: 03/16/2009
Next Scheduled EDR Contact: 06/15/2009
Data Release Frequency: Annually

WI MANIFEST: Manifest Information

Hazardous waste manifest information.

Date of Government Version: 12/31/2007
Date Data Arrived at EDR: 08/22/2008
Date Made Active in Reports: 09/08/2008
Number of Days to Update: 17

Source: Department of Natural Resources
Telephone: N/A
Last EDR Contact: 01/05/2009
Next Scheduled EDR Contact: 04/06/2009
Data Release Frequency: Annually

GOVERNMENT RECORDS SEARCHED / DATA CURRENCY TRACKING

Oil/Gas Pipelines: This data was obtained by EDR from the USGS in 1994. It is referred to by USGS as GeoData Digital Line Graphs from 1:100,000-Scale Maps. It was extracted from the transportation category including some oil, but primarily gas pipelines.

Electric Power Transmission Line Data

Source: PennWell Corporation

Telephone: (800) 823-6277

This map includes information copyrighted by PennWell Corporation. This information is provided on a best effort basis and PennWell Corporation does not guarantee its accuracy nor warrant its fitness for any particular purpose. Such information has been reprinted with the permission of PennWell.

Sensitive Receptors: There are individuals deemed sensitive receptors due to their fragile immune systems and special sensitivity to environmental discharges. These sensitive receptors typically include the elderly, the sick, and children. While the location of all sensitive receptors cannot be determined, EDR indicates those buildings and facilities - schools, daycares, hospitals, medical centers, and nursing homes - where individuals who are sensitive receptors are likely to be located.

AHA Hospitals:

Source: American Hospital Association, Inc.

Telephone: 312-280-5991

The database includes a listing of hospitals based on the American Hospital Association's annual survey of hospitals.

Medical Centers: Provider of Services Listing

Source: Centers for Medicare & Medicaid Services

Telephone: 410-786-3000

A listing of hospitals with Medicare provider number, produced by Centers of Medicare & Medicaid Services, a federal agency within the U.S. Department of Health and Human Services.

Nursing Homes

Source: National Institutes of Health

Telephone: 301-594-6248

Information on Medicare and Medicaid certified nursing homes in the United States.

Public Schools

Source: National Center for Education Statistics

Telephone: 202-502-7300

The National Center for Education Statistics' primary database on elementary and secondary public education in the United States. It is a comprehensive, annual, national statistical database of all public elementary and secondary schools and school districts, which contains data that are comparable across all states.

Private Schools

Source: National Center for Education Statistics

Telephone: 202-502-7300

The National Center for Education Statistics' primary database on private school locations in the United States.

Daycare Centers: Licensed Facilities

Source: Department of Social Services

Telephone: 916-657-4041

Flood Zone Data: This data, available in select counties across the country, was obtained by EDR in 1999 from the Federal Emergency Management Agency (FEMA). Data depicts 100-year and 500-year flood zones as defined by FEMA.

NWI: National Wetlands Inventory. This data, available in select counties across the country, was obtained by EDR in 2002 and 2005 from the U.S. Fish and Wildlife Service.

STREET AND ADDRESS INFORMATION

© 2009 Tele Atlas North America, Inc. All rights reserved. This material is proprietary and the subject of copyright protection and other intellectual property rights owned by or licensed to Tele Atlas North America, Inc. The use of this material is subject to the terms of a license agreement. You will be held liable for any unauthorized copying or disclosure of this material.

GEOCHECK® - PHYSICAL SETTING SOURCE ADDENDUM

TARGET PROPERTY ADDRESS

SDSU PLAZA LINDA VERDE
MONTEZUMA ROAD & COLLEGE AVENUE
SAN DIEGO, CA 92115

TARGET PROPERTY COORDINATES

Latitude (North):	32.77130 - 32° 46' 16.7"
Longitude (West):	117.0705 - 117° 4' 13.8"
Universal Transverse Mercator:	Zone 11
UTM X (Meters):	493397.1
UTM Y (Meters):	3625745.5
Elevation:	453 ft. above sea level

USGS TOPOGRAPHIC MAP

Target Property Map:	32117-G1 LA MESA, CA
Most Recent Revision:	1994

EDR's GeoCheck Physical Setting Source Addendum is provided to assist the environmental professional in forming an opinion about the impact of potential contaminant migration.

Assessment of the impact of contaminant migration generally has two principle investigative components:

1. Groundwater flow direction, and
2. Groundwater flow velocity.

Groundwater flow direction may be impacted by surface topography, hydrology, hydrogeology, characteristics of the soil, and nearby wells. Groundwater flow velocity is generally impacted by the nature of the geologic strata.

GEOCHECK® - PHYSICAL SETTING SOURCE SUMMARY

GROUNDWATER FLOW DIRECTION INFORMATION

Groundwater flow direction for a particular site is best determined by a qualified environmental professional using site-specific well data. If such data is not reasonably ascertainable, it may be necessary to rely on other sources of information, such as surface topographic information, hydrologic information, hydrogeologic data collected on nearby properties, and regional groundwater flow information (from deep aquifers).

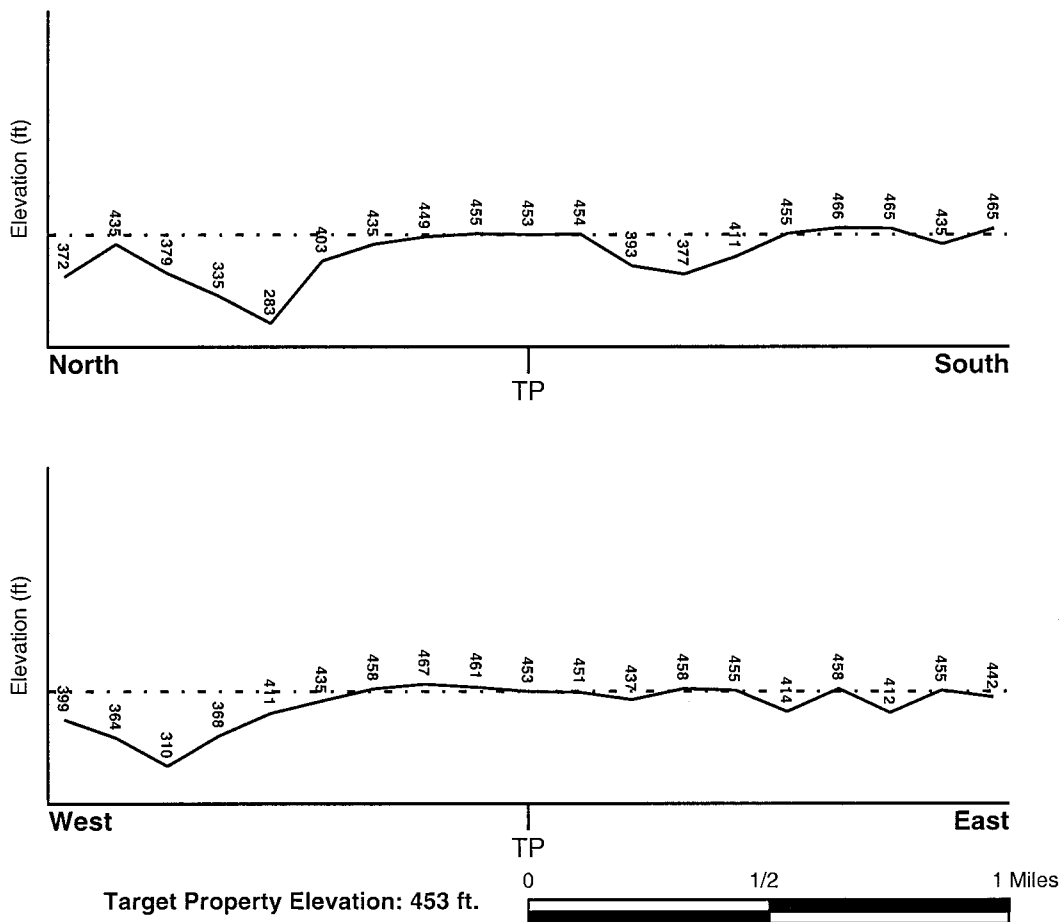
TOPOGRAPHIC INFORMATION

Surface topography may be indicative of the direction of surficial groundwater flow. This information can be used to assist the environmental professional in forming an opinion about the impact of nearby contaminated properties or, should contamination exist on the target property, what downgradient sites might be impacted.

TARGET PROPERTY TOPOGRAPHY

General Topographic Gradient: General SSE

SURROUNDING TOPOGRAPHY: ELEVATION PROFILES



Source: Topography has been determined from the USGS 7.5' Digital Elevation Model and should be evaluated on a relative (not an absolute) basis. Relative elevation information between sites of close proximity should be field verified.

GEOCHECK® - PHYSICAL SETTING SOURCE SUMMARY

HYDROLOGIC INFORMATION

Surface water can act as a hydrologic barrier to groundwater flow. Such hydrologic information can be used to assist the environmental professional in forming an opinion about the impact of nearby contaminated properties or, should contamination exist on the target property, what downgradient sites might be impacted.

Refer to the Physical Setting Source Map following this summary for hydrologic information (major waterways and bodies of water).

FEMA FLOOD ZONE

<u>Target Property County</u>	<u>FEMA Flood Electronic Data</u>
SAN DIEGO, CA	Not Available

Flood Plain Panel at Target Property: Not Reported

Additional Panels in search area: Not Reported

NATIONAL WETLAND INVENTORY

<u>NWI Quad at Target Property</u>	<u>NWI Electronic Data Coverage</u>
LA MESA	YES - refer to the Overview Map and Detail Map

HYDROGEOLOGIC INFORMATION

Hydrogeologic information obtained by installation of wells on a specific site can often be an indicator of groundwater flow direction in the immediate area. Such hydrogeologic information can be used to assist the environmental professional in forming an opinion about the impact of nearby contaminated properties or, should contamination exist on the target property, what downgradient sites might be impacted.

Site-Specific Hydrogeological Data:*

Search Radius:	1.25 miles
Status:	Not found

AQUIFLOW®

Search Radius: 1.000 Mile.

EDR has developed the AQUIFLOW Information System to provide data on the general direction of groundwater flow at specific points. EDR has reviewed reports submitted by environmental professionals to regulatory authorities at select sites and has extracted the date of the report, groundwater flow direction as determined hydrogeologically, and the depth to water table.

<u>MAP ID</u>	<u>LOCATION FROM TP</u>	<u>GENERAL DIRECTION GROUNDWATER FLOW</u>
1	0 - 1/8 Mile NE	Not Reported
2	1/2 - 1 Mile SE	SW

For additional site information, refer to Physical Setting Source Map Findings.

GEOCHECK® - PHYSICAL SETTING SOURCE SUMMARY

GROUNDWATER FLOW VELOCITY INFORMATION

Groundwater flow velocity information for a particular site is best determined by a qualified environmental professional using site specific geologic and soil strata data. If such data are not reasonably ascertainable, it may be necessary to rely on other sources of information, including geologic age identification, rock stratigraphic unit and soil characteristics data collected on nearby properties and regional soil information. In general, contaminant plumes move more quickly through sandy-gravelly types of soils than silty-clayey types of soils.

GEOLOGIC INFORMATION IN GENERAL AREA OF TARGET PROPERTY

Geologic information can be used by the environmental professional in forming an opinion about the relative speed at which contaminant migration may be occurring.

ROCK STRATIGRAPHIC UNIT

Era:	Cenozoic
System:	Tertiary
Series:	Eocene
Code:	Tec (decoded above as Era, System & Series)

GEOLOGIC AGE IDENTIFICATION


Category: Continental Deposits

Geologic Age and Rock Stratigraphic Unit Source: P.G. Schruben, R.E. Arndt and W.J. Bawiec, Geology of the Conterminous U.S. at 1:2,500,000 Scale - a digital representation of the 1974 P.B. King and H.M. Beikman Map, USGS Digital Data Series DDS - 11 (1994).

SSURGO SOIL MAP - 2440353.1s



- ★ Target Property
- SSURGO Soil
- Water



SITE NAME: SDSU Plaza Linda Verde
ADDRESS: Montezuma Road & College Avenue
San Diego CA 92115
LAT/LONG: 32.7713 / 117.0705

CLIENT: Dudek & Associates
CONTACT: Glenna McMahon
INQUIRY #: 2440353.1s
DATE: March 23, 2009 12:33 pm

GEOCHECK® - PHYSICAL SETTING SOURCE SUMMARY

DOMINANT SOIL COMPOSITION IN GENERAL AREA OF TARGET PROPERTY

The U.S. Department of Agriculture's (USDA) Soil Conservation Service (SCS) leads the National Cooperative Soil Survey (NCSS) and is responsible for collecting, storing, maintaining and distributing soil survey information for privately owned lands in the United States. A soil map in a soil survey is a representation of soil patterns in a landscape. The following information is based on Soil Conservation Service SSURGO data.

Soil Map ID: 1

Soil Component Name: REDDING

Soil Surface Texture: gravelly loam

Hydrologic Group: Class D - Very slow infiltration rates. Soils are clayey, have a high water table, or are shallow to an impervious layer.

Soil Drainage Class: Well drained

Hydric Status: Not hydric

Corrosion Potential - Uncoated Steel: High

Depth to Bedrock Min: > 0 inches

Depth to Watertable Min: > 0 inches

Soil Layer Information							
Layer	Boundary		Soil Texture Class	Classification		Saturated hydraulic conductivity micro m/sec	Soil Reaction (pH)
	Upper	Lower		AASHTO Group	Unified Soil		
1	0 inches	14 inches	gravelly loam	Silt-Clay Materials (more than 35 pct. passing No. 200), Silty Soils.	Not reported	Max: Min:	Max: Min:
2	14 inches	29 inches	gravelly clay loam	Silt-Clay Materials (more than 35 pct. passing No. 200), Silty Soils.	Not reported	Max: Min:	Max: Min:
3	29 inches	44 inches	indurated	Silt-Clay Materials (more than 35 pct. passing No. 200), Silty Soils.	Not reported	Max: Min:	Max: Min:

GEOCHECK® - PHYSICAL SETTING SOURCE SUMMARY

Soil Map ID: 2

Soil Component Name: OLIVENHAIN

Soil Surface Texture: cobbly loam

Hydrologic Group: Class D - Very slow infiltration rates. Soils are clayey, have a high water table, or are shallow to an impervious layer.

Soil Drainage Class: Well drained

Hydric Status: Not hydric

Corrosion Potential - Uncoated Steel: Moderate

Depth to Bedrock Min: > 0 inches

Depth to Watertable Min: > 0 inches

Soil Layer Information							
Layer	Boundary		Soil Texture Class	Classification		Saturated hydraulic conductivity micro m/sec	Soil Reaction (pH)
	Upper	Lower		AASHTO Group	Unified Soil		
1	0 inches	9 inches	cobbly loam	Silt-Clay Materials (more than 35 pct. passing No. 200), Silty Soils.	FINE-GRAINED SOILS, Silts and Clays (liquid limit less than 50%), Lean Clay	Max: 14 Min: 4	Max: 5.5 Min: 5.1
2	9 inches	42 inches	very cobbly clay	Silt-Clay Materials (more than 35 pct. passing No. 200), Silty Soils.	FINE-GRAINED SOILS, Silts and Clays (liquid limit less than 50%), Lean Clay	Max: 14 Min: 4	Max: 5.5 Min: 5.1
3	42 inches	59 inches	cobbly loam	Silt-Clay Materials (more than 35 pct. passing No. 200), Silty Soils.	FINE-GRAINED SOILS, Silts and Clays (liquid limit less than 50%), Lean Clay	Max: 14 Min: 4	Max: 5.5 Min: 5.1

Soil Map ID: 3

Soil Component Name: DIABLO

Soil Surface Texture: clay

Hydrologic Group: Class D - Very slow infiltration rates. Soils are clayey, have a high water table, or are shallow to an impervious layer.

Soil Drainage Class: Well drained

GEOCHECK® - PHYSICAL SETTING SOURCE SUMMARY

Hydric Status: Not hydric

Corrosion Potential - Uncoated Steel: High

Depth to Bedrock Min: > 0 inches

Depth to Watertable Min: > 0 inches

Soil Layer Information							
Layer	Boundary		Soil Texture Class	Classification		Saturated hydraulic conductivity micro m/sec	Soil Reaction (pH)
	Upper	Lower		AASHTO Group	Unified Soil		
1	0 inches	14 inches	clay	Silt-Clay Materials (more than 35 pct. passing No. 200), Clayey Soils.	Not reported	Max: Min:	Max: Min:
2	14 inches	31 inches	clay	Silt-Clay Materials (more than 35 pct. passing No. 200), Clayey Soils.	Not reported	Max: Min:	Max: Min:
3	31 inches	35 inches	weathered bedrock	Silt-Clay Materials (more than 35 pct. passing No. 200), Clayey Soils.	Not reported	Max: Min:	Max: Min:

Soil Map ID: 4

Soil Component Name: REDDING

Soil Surface Texture: cobbly loam

Hydrologic Group: Class D - Very slow infiltration rates. Soils are clayey, have a high water table, or are shallow to an impervious layer.

Soil Drainage Class: Well drained

Hydric Status: Partially hydric

Corrosion Potential - Uncoated Steel: High

Depth to Bedrock Min: > 0 inches

Depth to Watertable Min: > 0 inches

GEOCHECK® - PHYSICAL SETTING SOURCE SUMMARY

Soil Layer Information							
Layer	Boundary		Soil Texture Class	Classification		Saturated hydraulic conductivity micro m/sec	Soil Reaction (pH)
	Upper	Lower		AASHTO Group	Unified Soil		
1	0 inches	9 inches	cobbly loam	Silt-Clay Materials (more than 35 pct. passing No. 200), Silty Soils.	Not reported	Max: Min:	Max: Min:
2	9 inches	20 inches	cobbly clay loam	Silt-Clay Materials (more than 35 pct. passing No. 200), Silty Soils.	Not reported	Max: Min:	Max: Min:
3	20 inches	29 inches	indurated	Silt-Clay Materials (more than 35 pct. passing No. 200), Silty Soils.	Not reported	Max: Min:	Max: Min:

Soil Map ID: 5

Soil Component Name: OLIVENHAIN

Soil Surface Texture: cobbly loam

Hydrologic Group: Class D - Very slow infiltration rates. Soils are clayey, have a high water table, or are shallow to an impervious layer.

Soil Drainage Class: Well drained

Hydric Status: Not hydric

Corrosion Potential - Uncoated Steel: Moderate

Depth to Bedrock Min: > 0 inches

Depth to Watertable Min: > 0 inches

GEOCHECK® - PHYSICAL SETTING SOURCE SUMMARY

Soil Layer Information							
Layer	Boundary		Soil Texture Class	Classification		Saturated hydraulic conductivity micro m/sec	Soil Reaction (pH)
	Upper	Lower		AASHTO Group	Unified Soil		
1	0 inches	9 inches	cobbly loam	Silt-Clay Materials (more than 35 pct. passing No. 200), Silty Soils.	FINE-GRAINED SOILS, Silts and Clays (liquid limit less than 50%), Lean Clay	Max: 14 Min: 4	Max: 5.5 Min: 5.1
2	9 inches	42 inches	very cobbly clay	Silt-Clay Materials (more than 35 pct. passing No. 200), Silty Soils.	FINE-GRAINED SOILS, Silts and Clays (liquid limit less than 50%), Lean Clay	Max: 14 Min: 4	Max: 5.5 Min: 5.1
3	42 inches	59 inches	cobbly loam	Silt-Clay Materials (more than 35 pct. passing No. 200), Silty Soils.	FINE-GRAINED SOILS, Silts and Clays (liquid limit less than 50%), Lean Clay	Max: 14 Min: 4	Max: 5.5 Min: 5.1

LOCAL / REGIONAL WATER AGENCY RECORDS

EDR Local/Regional Water Agency records provide water well information to assist the environmental professional in assessing sources that may impact ground water flow direction, and in forming an opinion about the impact of contaminant migration on nearby drinking water wells.

WELL SEARCH DISTANCE INFORMATION

<u>DATABASE</u>	<u>SEARCH DISTANCE (miles)</u>
Federal USGS	1.000
Federal FRDS PWS	Nearest PWS within 1 mile
State Database	1.000

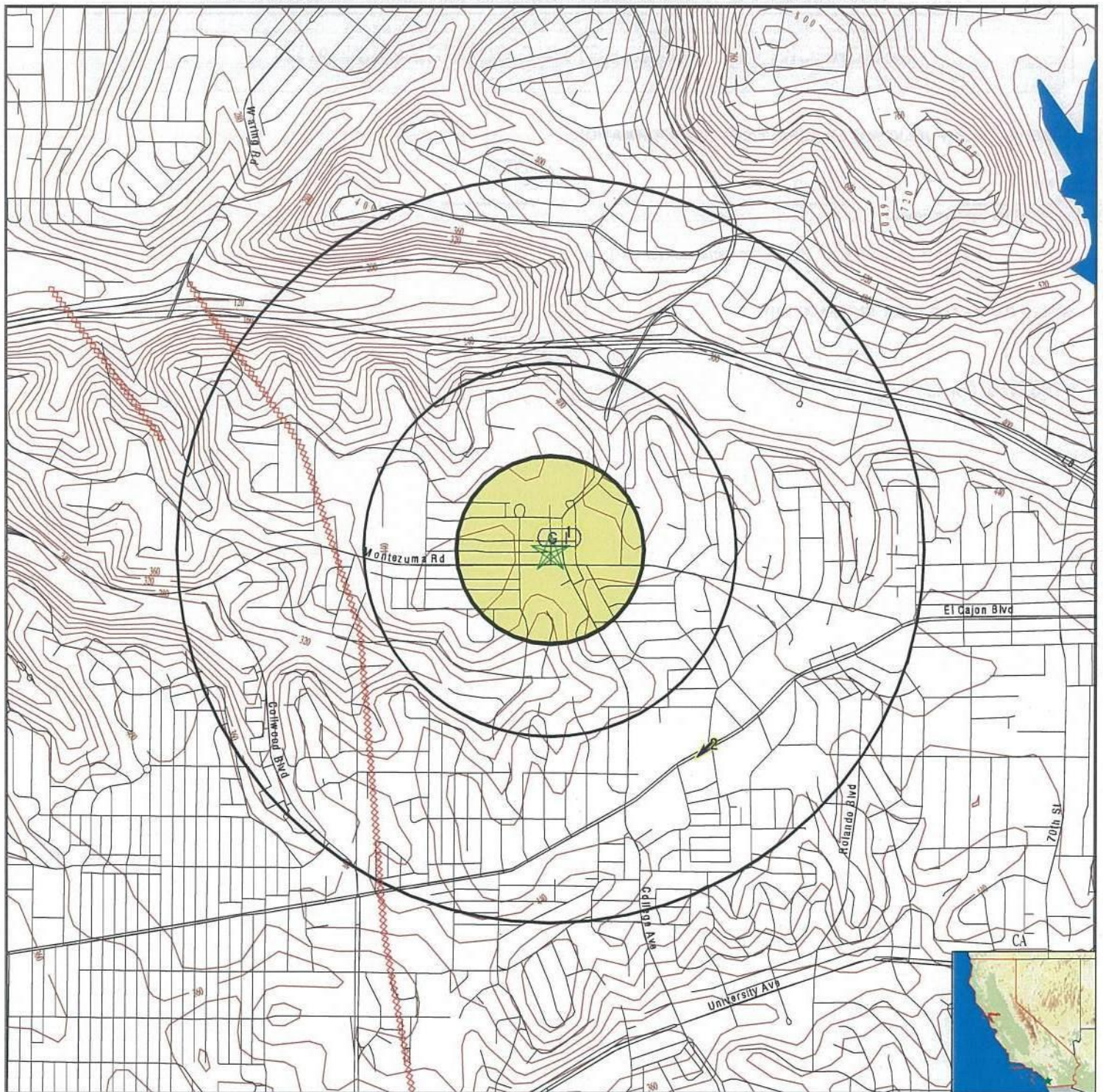
FEDERAL USGS WELL INFORMATION

<u>MAP ID</u>	<u>WELL ID</u>	<u>LOCATION FROM TP</u>
No Wells Found		

FEDERAL FRDS PUBLIC WATER SUPPLY SYSTEM INFORMATION

<u>MAP ID</u>	<u>WELL ID</u>	<u>LOCATION FROM TP</u>

PHYSICAL SETTING SOURCE MAP - 2440353.1s



- County Boundary
- Major Roads
- Contour Lines
- Earthquake Fault Lines
- Earthquake epicenter, Richter 5 or greater
- Water Wells
- Public Water Supply Wells
- Cluster of Multiple Icons

- Groundwater Flow Direction
- Indeterminate Groundwater Flow at Location
- Groundwater Flow Varies at Location
- Closest Hydrogeological Data
- Oil, gas or related wells

SITE NAME: SDSU Plaza Linda Verde
 ADDRESS: Montezuma Road & College Avenue
 San Diego CA 92115
 LAT/LONG: 32.7713 / 117.0705

CLIENT: Dudek & Associates
 CONTACT: Glenna McMahon
 INQUIRY #: 2440353.1s
 DATE: March 23, 2009 12:33 pm

GEOCHECK® - PHYSICAL SETTING SOURCE SUMMARY

FEDERAL FRDS PUBLIC WATER SUPPLY SYSTEM INFORMATION

<u>MAP ID</u>	<u>WELL ID</u>	<u>LOCATION FROM TP</u>
No PWS System Found		

Note: PWS System location is not always the same as well location.

STATE DATABASE WELL INFORMATION

<u>MAP ID</u>	<u>WELL ID</u>	<u>LOCATION FROM TP</u>
No Wells Found		

GEOCHECK® - PHYSICAL SETTING SOURCE MAP FINDINGS

Map ID
Direction
Distance
Elevation

Database EDR ID Number

1
NE
0 - 1/8 Mile
Lower

Site ID: Not Reported
Groundwater Flow: Not Reported
Shallow Water Depth: Not Reported
Deep Water Depth: Not Reported
Average Water Depth: 80
Date: 01/12/1994

AQUIFLOW 38762

2
SE
1/2 - 1 Mile
Higher

Site ID: Not Reported
Groundwater Flow: SW
Shallow Water Depth: 25
Deep Water Depth: 75
Average Water Depth: Not Reported
Date: 08/18/1986

AQUIFLOW 55170

GEOCHECK® - PHYSICAL SETTING SOURCE MAP FINDINGS RADON

AREA RADON INFORMATION

State Database: CA Radon

Radon Test Results

Zip	Total Sites	> 4 Pci/L	Pct. > 4 Pci/L
92115	7	0	0.00

Federal EPA Radon Zone for SAN DIEGO County: 3

Note: Zone 1 indoor average level > 4 pCi/L.
: Zone 2 indoor average level >= 2 pCi/L and <= 4 pCi/L.
: Zone 3 indoor average level < 2 pCi/L.

Federal Area Radon Information for Zip Code: 92115

Number of sites tested: 2

Area	Average Activity	% <4 pCi/L	% 4-20 pCi/L	% >20 pCi/L
Living Area - 1st Floor	-0.250 pCi/L	100%	0%	0%
Living Area - 2nd Floor	Not Reported	Not Reported	Not Reported	Not Reported
Basement	Not Reported	Not Reported	Not Reported	Not Reported

PHYSICAL SETTING SOURCE RECORDS SEARCHED

TOPOGRAPHIC INFORMATION

USGS 7.5' Digital Elevation Model (DEM)

Source: United States Geologic Survey

EDR acquired the USGS 7.5' Digital Elevation Model in 2002 and updated it in 2006. The 7.5 minute DEM corresponds to the USGS 1:24,000- and 1:25,000-scale topographic quadrangle maps. The DEM provides elevation data with consistent elevation units and projection.

HYDROLOGIC INFORMATION

Flood Zone Data: This data, available in select counties across the country, was obtained by EDR in 1999 from the Federal Emergency Management Agency (FEMA). Data depicts 100-year and 500-year flood zones as defined by FEMA.

NWI: National Wetlands Inventory. This data, available in select counties across the country, was obtained by EDR in 2002 and 2005 from the U.S. Fish and Wildlife Service.

HYDROGEOLOGIC INFORMATION

AQUIFLOW^R Information System

Source: EDR proprietary database of groundwater flow information

EDR has developed the AQUIFLOW Information System (AIS) to provide data on the general direction of groundwater flow at specific points. EDR has reviewed reports submitted to regulatory authorities at select sites and has extracted the date of the report, hydrogeologically determined groundwater flow direction and depth to water table information.

GEOLOGIC INFORMATION

Geologic Age and Rock Stratigraphic Unit

Source: P.G. Schruben, R.E. Arndt and W.J. Bawiec, Geology of the Conterminous U.S. at 1:2,500,000 Scale - A digital representation of the 1974 P.B. King and H.M. Beikman Map, USGS Digital Data Series DDS - 11 (1994).

STATSGO: State Soil Geographic Database

Source: Department of Agriculture, Natural Resources Conservation Services

The U.S. Department of Agriculture's (USDA) Natural Resources Conservation Service (NRCS) leads the national Conservation Soil Survey (NCSS) and is responsible for collecting, storing, maintaining and distributing soil survey information for privately owned lands in the United States. A soil map in a soil survey is a representation of soil patterns in a landscape. Soil maps for STATSGO are compiled by generalizing more detailed (SSURGO) soil survey maps.

SSURGO: Soil Survey Geographic Database

Source: Department of Agriculture, Natural Resources Conservation Services (NRCS)

Telephone: 800-672-5559

SSURGO is the most detailed level of mapping done by the Natural Resources Conservation Services, mapping scales generally range from 1:12,000 to 1:63,360. Field mapping methods using national standards are used to construct the soil maps in the Soil Survey Geographic (SSURGO) database. SSURGO digitizing duplicates the original soil survey maps. This level of mapping is designed for use by landowners, townships and county natural resource planning and management.

LOCAL / REGIONAL WATER AGENCY RECORDS

FEDERAL WATER WELLS

PWS: Public Water Systems

Source: EPA/Office of Drinking Water

Telephone: 202-564-3750

Public Water System data from the Federal Reporting Data System. A PWS is any water system which provides water to at least 25 people for at least 60 days annually. PWSs provide water from wells, rivers and other sources.

PHYSICAL SETTING SOURCE RECORDS SEARCHED

PWS ENF: Public Water Systems Violation and Enforcement Data

Source: EPA/Office of Drinking Water

Telephone: 202-564-3750

Violation and Enforcement data for Public Water Systems from the Safe Drinking Water Information System (SDWIS) after August 1995. Prior to August 1995, the data came from the Federal Reporting Data System (FRDS).

USGS Water Wells: USGS National Water Inventory System (NWIS)

This database contains descriptive information on sites where the USGS collects or has collected data on surface water and/or groundwater. The groundwater data includes information on wells, springs, and other sources of groundwater.

STATE RECORDS

Water Well Database

Source: Department of Water Resources

Telephone: 916-651-9648

California Drinking Water Quality Database

Source: Department of Health Services

Telephone: 916-324-2319

The database includes all drinking water compliance and special studies monitoring for the state of California since 1984. It consists of over 3,200,000 individual analyses along with well and water system information.

OTHER STATE DATABASE INFORMATION

California Oil and Gas Well Locations

Source: Department of Conservation

Telephone: 916-323-1779

RADON

State Database: CA Radon

Source: Department of Health Services

Telephone: 916-324-2208

Radon Database for California

Area Radon Information

Source: USGS

Telephone: 703-356-4020

The National Radon Database has been developed by the U.S. Environmental Protection Agency (USEPA) and is a compilation of the EPA/State Residential Radon Survey and the National Residential Radon Survey. The study covers the years 1986 - 1992. Where necessary data has been supplemented by information collected at private sources such as universities and research institutions.

EPA Radon Zones

Source: EPA

Telephone: 703-356-4020

Sections 307 & 309 of IRAA directed EPA to list and identify areas of U.S. with the potential for elevated indoor radon levels.

OTHER

Airport Landing Facilities: Private and public use landing facilities

Source: Federal Aviation Administration, 800-457-6656

Epicenters: World earthquake epicenters, Richter 5 or greater

Source: Department of Commerce, National Oceanic and Atmospheric Administration

California Earthquake Fault Lines: The fault lines displayed on EDR's Topographic map are digitized quaternary fault lines, prepared in 1975 by the United State Geological Survey. Additional information (also from 1975) regarding activity at specific fault lines comes from California's Preliminary Fault Activity Map prepared by the California Division of Mines and Geology.

PHYSICAL SETTING SOURCE RECORDS SEARCHED

STREET AND ADDRESS INFORMATION

© 2009 Tele Atlas North America, Inc. All rights reserved. This material is proprietary and the subject of copyright protection and other intellectual property rights owned by or licensed to Tele Atlas North America, Inc. The use of this material is subject to the terms of a license agreement. You will be held liable for any unauthorized copying or disclosure of this material.

APPENDIX B

Historical Aerial Photographs

Plaza Linda Verde

Montezuma Road & College Avenue

San Diego, CA 92115

Inquiry Number: 2416899.5

February 10, 2009

The EDR Aerial Photo Decade Package



440 Wheelers Farms Road
Milford, CT 06461
800.352.0050
www.edrnet.com

EDR Aerial Photo Decade Package

Environmental Data Resources, Inc. (EDR) Aerial Photo Decade Package is a screening tool designed to assist environmental professionals in evaluating potential liability on a target property resulting from past activities. EDRs professional researchers provide digitally reproduced historical aerial photographs, and when available, provide one photo per decade.

When delivered electronically by EDR, the aerial photo images included with this report are for ONE TIME USE ONLY. Further reproduction of these aerial photo images is prohibited without permission from EDR. For more information contact your EDR Account Executive.

Thank you for your business.
Please contact EDR at 1-800-352-0050
with any questions or comments.

Disclaimer - Copyright and Trademark Notice

This Report contains certain information obtained from a variety of public and other sources reasonably available to Environmental Data Resources, Inc. It cannot be concluded from this Report that coverage information for the target and surrounding properties does not exist from other sources. **NO WARRANTY EXPRESSED OR IMPLIED, IS MADE WHATSOEVER IN CONNECTION WITH THIS REPORT. ENVIRONMENTAL DATA RESOURCES, INC. SPECIFICALLY DISCLAIMS THE MAKING OF ANY SUCH WARRANTIES, INCLUDING WITHOUT LIMITATION, MERCHANTABILITY OR FITNESS FOR A PARTICULAR USE OR PURPOSE. ALL RISK IS ASSUMED BY THE USER. IN NO EVENT SHALL ENVIRONMENTAL DATA RESOURCES, INC. BE LIABLE TO ANYONE, WHETHER ARISING OUT OF ERRORS OR OMISSIONS, NEGLIGENCE, ACCIDENT OR ANY OTHER CAUSE, FOR ANY LOSS OF DAMAGE, INCLUDING, WITHOUT LIMITATION, SPECIAL, INCIDENTAL, CONSEQUENTIAL, OR EXEMPLARY DAMAGES. ANY LIABILITY ON THE PART OF ENVIRONMENTAL DATA RESOURCES, INC. IS STRICTLY LIMITED TO A REFUND OF THE AMOUNT PAID FOR THIS REPORT.** Purchaser accepts this Report AS IS. Any analyses, estimates, ratings, environmental risk levels or risk codes provided in this Report are provided for illustrative purposes only, and are not intended to provide, nor should they be interpreted as providing any facts regarding, or prediction or forecast of, any environmental risk for any property. Only a Phase I Environmental Site Assessment performed by an environmental professional can provide information regarding the environmental risk for any property. Additionally, the information provided in this Report is not to be construed as legal advice.

Copyright 2009 by Environmental Data Resources, Inc. All rights reserved. Reproduction in any media or format, in whole or in part, of any report or map of Environmental Data Resources, Inc., or its affiliates, is prohibited without prior written permission.

EDR and its logos (including Sanborn and Sanborn Map) are trademarks of Environmental Data Resources, Inc. or its affiliates. All other trademarks used herein are the property of their respective owners.

Date EDR Searched Historical Sources:

Aerial Photography February 10, 2009

Target Property:

Montezuma Road & College Avenue

San Diego, CA 92115

<u>Year</u>	<u>Scale</u>	<u>Details</u>	<u>Source</u>
1953	Aerial Photograph. Scale: 1"=555'	Flight Year: 1953	Park
1964	Aerial Photograph. Scale: 1"=555'	Flight Year: 1964	Cartwright
1974	Aerial Photograph. Scale: 1"=600'	Flight Year: 1974	AMI
1989	Aerial Photograph. Scale: 1"=666'	Flight Year: 1989	USGS
1994	Aerial Photograph. Scale: 1"=666'	Flight Year: 1994	USGS
2002	Aerial Photograph. Scale: 1"=666'	Flight Year: 2002	USGS
2005	Aerial Photograph. Scale: 1"=485'	Flight Year: 2005	EDR



INQUIRY #: 2416899.5

YEAR: 1953

| = 555'





INQUIRY #: 2416899.5

YEAR: 1964

| = 555'





INQUIRY #: 2416899.5

YEAR: 1974

| = 600'





INQUIRY #: 2416899.5

YEAR: 1989

| = 666'





INQUIRY #: 2416899.5

YEAR: 1994

| = 666'





INQUIRY #: 2416899.5

YEAR: 2002

| = 666'





INQUIRY #: 2416899.5

YEAR: 2005

| = 485'



APPENDIX C
Historical Topographic Map Report

Plaza Linda Verde

Montezuma Road & College Avenue

San Diego, CA 92115

Inquiry Number: 2416899.4

February 10, 2009

The EDR Historical Topographic Map Report



EDR® Environmental Data Resources Inc

440 Wheelers Farms Road
Milford, CT 06461
800.352.0050
www.edrnet.com

EDR Historical Topographic Map Report

Environmental Data Resources, Inc.'s (EDR) Historical Topographic Map Report is designed to assist professionals in evaluating potential liability on a target property resulting from past activities. EDR's Historical Topographic Map Report includes a search of a collection of public and private color historical topographic maps, dating back to the early 1900s.

Thank you for your business.
Please contact EDR at 1-800-352-0050
with any questions or comments.

Disclaimer - Copyright and Trademark Notice

This Report contains certain information obtained from a variety of public and other sources reasonably available to Environmental Data Resources, Inc. It cannot be concluded from this Report that coverage information for the target and surrounding properties does not exist from other sources. **NO WARRANTY EXPRESSED OR IMPLIED, IS MADE WHATSOEVER IN CONNECTION WITH THIS REPORT. ENVIRONMENTAL DATA RESOURCES, INC. SPECIFICALLY DISCLAIMS THE MAKING OF ANY SUCH WARRANTIES, INCLUDING WITHOUT LIMITATION, MERCHANTABILITY OR FITNESS FOR A PARTICULAR USE OR PURPOSE. ALL RISK IS ASSUMED BY THE USER. IN NO EVENT SHALL ENVIRONMENTAL DATA RESOURCES, INC. BE LIABLE TO ANYONE, WHETHER ARISING OUT OF ERRORS OR OMISSIONS, NEGLIGENCE, ACCIDENT OR ANY OTHER CAUSE, FOR ANY LOSS OF DAMAGE, INCLUDING, WITHOUT LIMITATION, SPECIAL, INCIDENTAL, CONSEQUENTIAL, OR EXEMPLARY DAMAGES. ANY LIABILITY ON THE PART OF ENVIRONMENTAL DATA RESOURCES, INC. IS STRICTLY LIMITED TO A REFUND OF THE AMOUNT PAID FOR THIS REPORT.** Purchaser accepts this Report AS IS. Any analyses, estimates, ratings, environmental risk levels or risk codes provided in this Report are provided for illustrative purposes only, and are not intended to provide, nor should they be interpreted as providing any facts regarding, or prediction or forecast of, any environmental risk for any property. Only a Phase I Environmental Site Assessment performed by an environmental professional can provide information regarding the environmental risk for any property. Additionally, the information provided in this Report is not to be construed as legal advice.

Copyright 2009 by Environmental Data Resources, Inc. All rights reserved. Reproduction in any media or format, in whole or in part, of any report or map of Environmental Data Resources, Inc., or its affiliates, is prohibited without prior written permission.

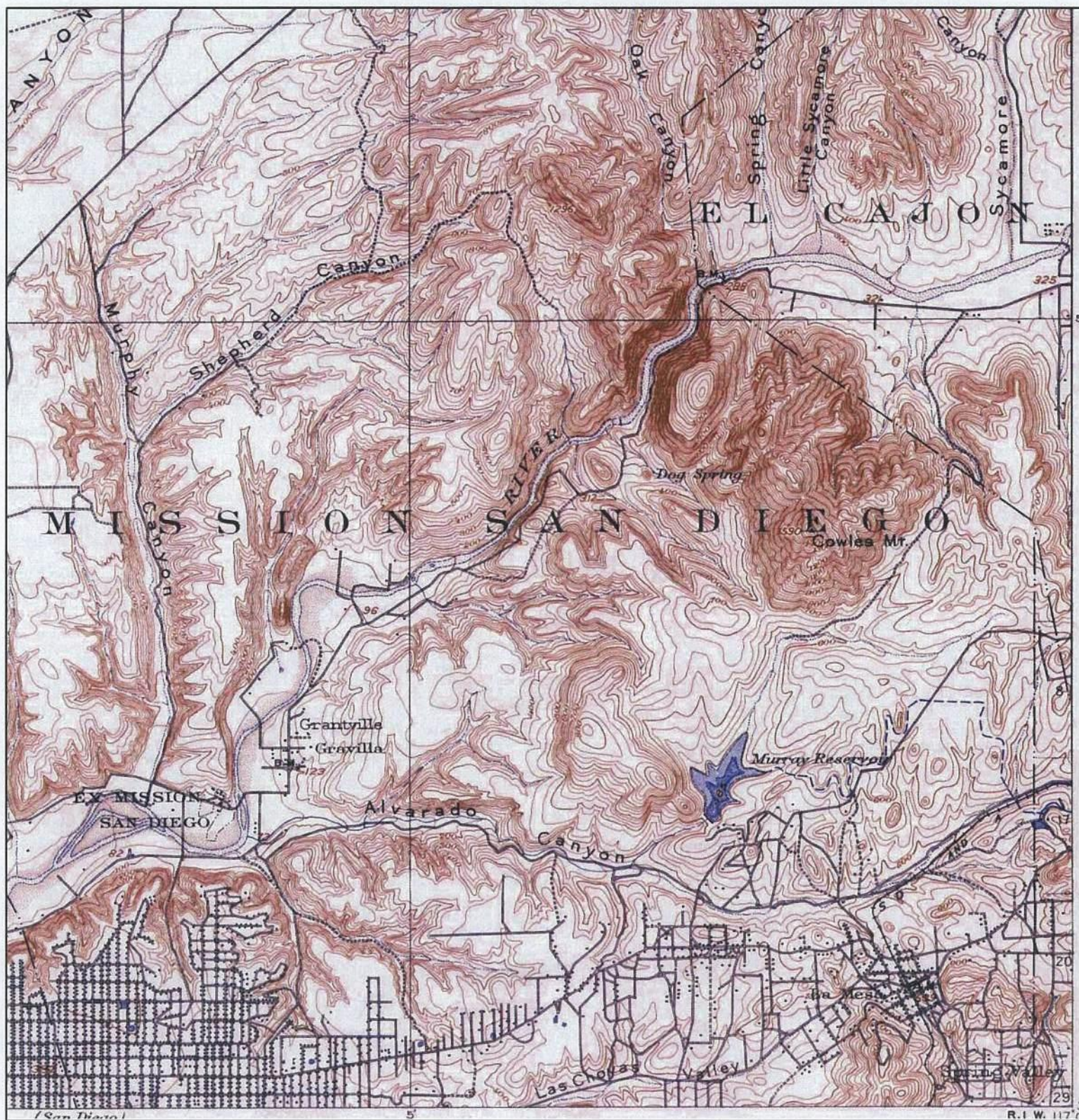
EDR and its logos (including Sanborn and Sanborn Map) are trademarks of Environmental Data Resources, Inc. or its affiliates. All other trademarks used herein are the property of their respective owners.

Historical Topographic Map



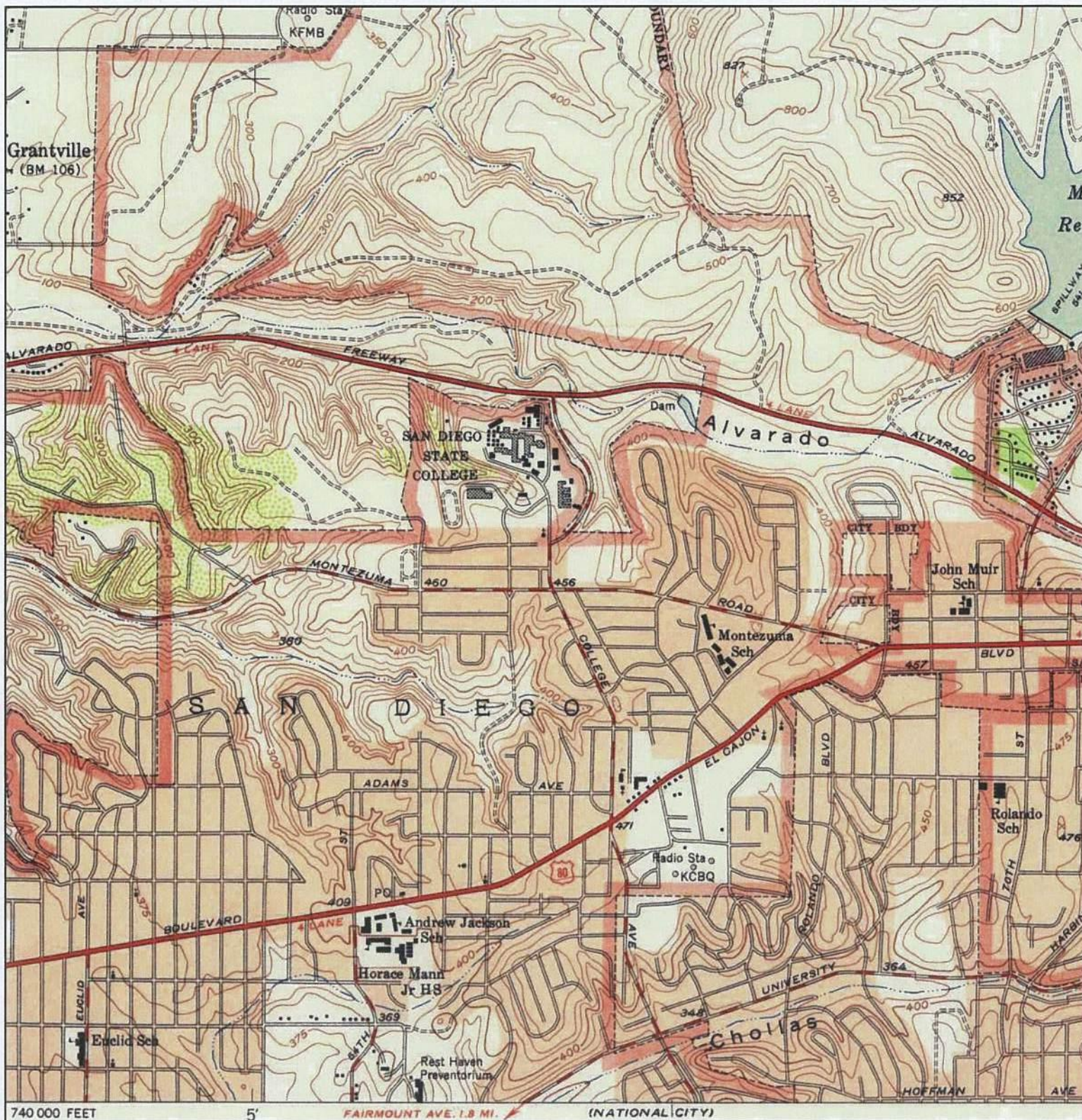
<p>N ↑</p>	<p>TARGET QUAD NAME: SOUTHERN CA SHEET 2 MAP YEAR: 1904</p> <p>SERIES: 60 SCALE: 1:250000</p>	<p>SITE NAME: Plaza Linda Verde ADDRESS: Montezuma Road & College Avenue San Diego, CA 92115 LAT/LONG: 32.7719 / 117.07</p>	<p>CLIENT: Dudek & Associates CONTACT: Glenna McMahon INQUIRY#: 2416899.4 RESEARCH DATE: 02/10/2009</p>
----------------	---	---	---

Historical Topographic Map



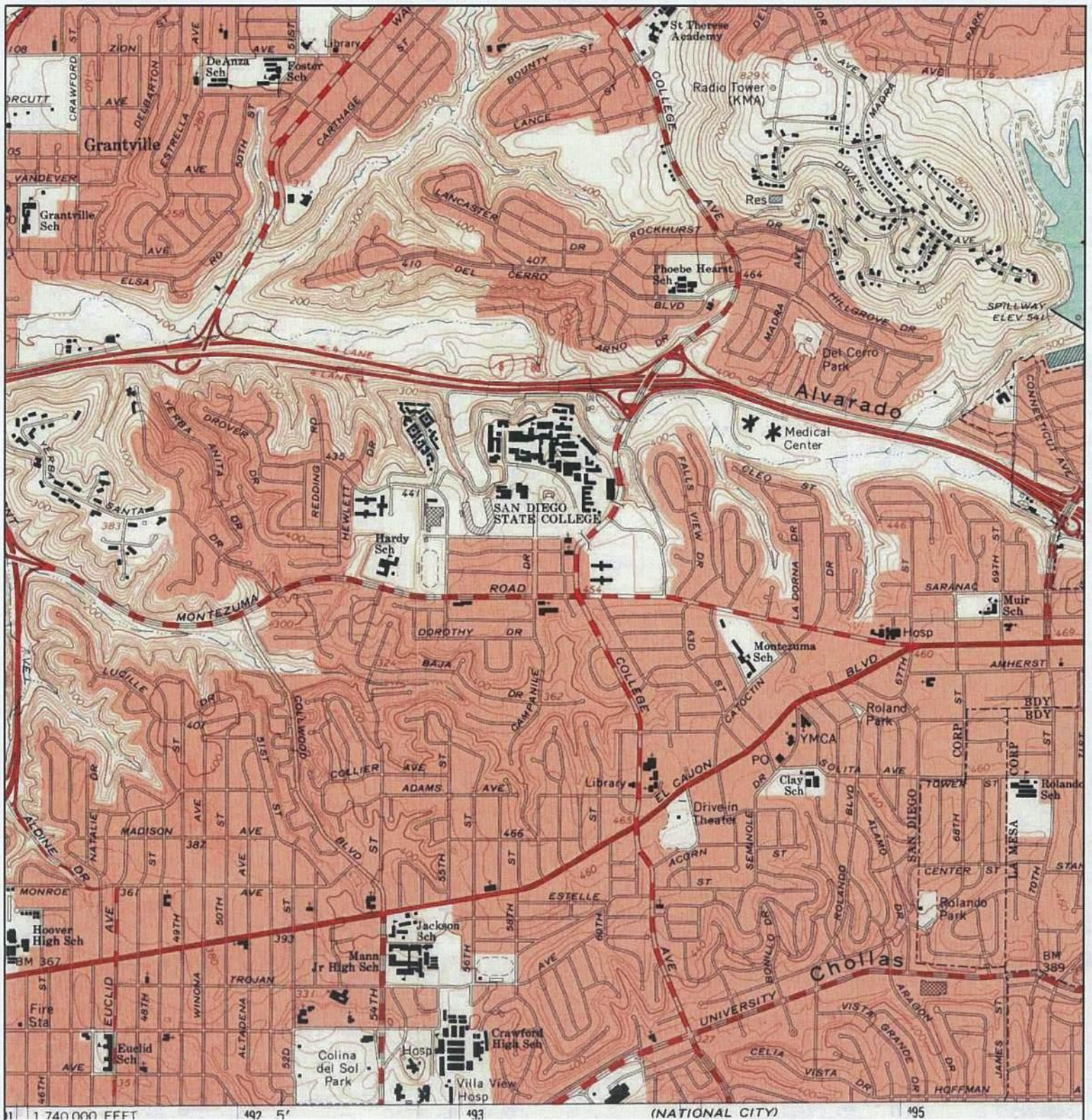
<p>N ↑</p>	<p>TARGET QUAD NAME: LA JOLLA MAP YEAR: 1930 SERIES: 15 SCALE: 1:62500</p>	<p>SITE NAME: Plaza Linda Verde ADDRESS: Montezuma Road & College Avenue San Diego, CA 92115 LAT/LONG: 32.7719 / 117.07</p>	<p>CLIENT: Dudek & Associates CONTACT: Glenna McMahon INQUIRY#: 2416899.4 RESEARCH DATE: 02/10/2009</p>
----------------	---	--	---

Historical Topographic Map



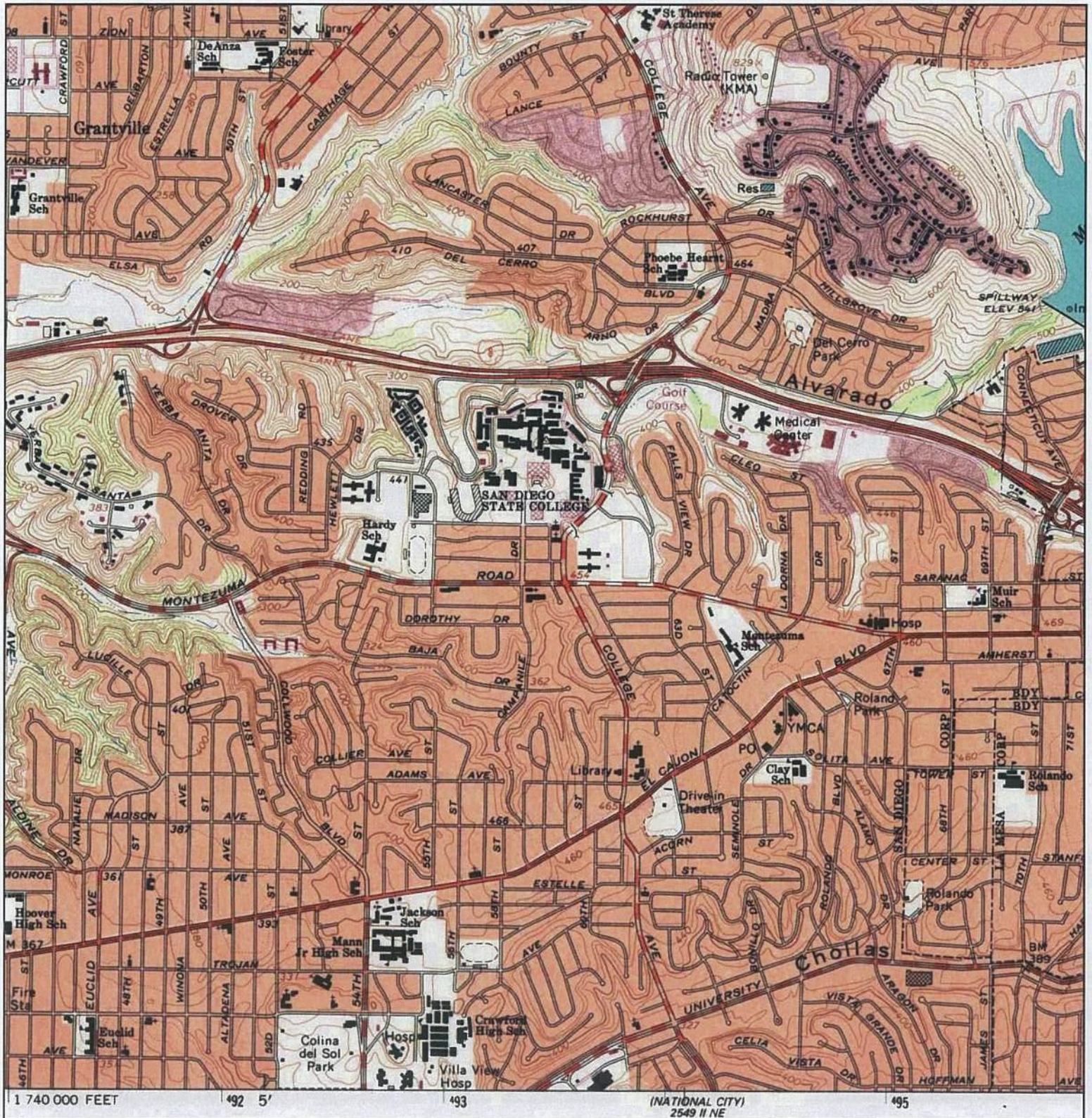
<p>N ↑</p> <p>TARGET QUAD NAME: LA MESA MAP YEAR: 1953</p> <p>SERIES: 7.5 SCALE: 1:24000</p>	<p>SITE NAME: Plaza Linda Verde ADDRESS: Montezuma Road & College Avenue San Diego, CA 92115</p> <p>LAT/LONG: 32.7719 / 117.07</p>	<p>CLIENT: Dudek & Associates CONTACT: Glenna McMahon INQUIRY#: 2416899.4 RESEARCH DATE: 02/10/2009</p>
--	--	---

Historical Topographic Map



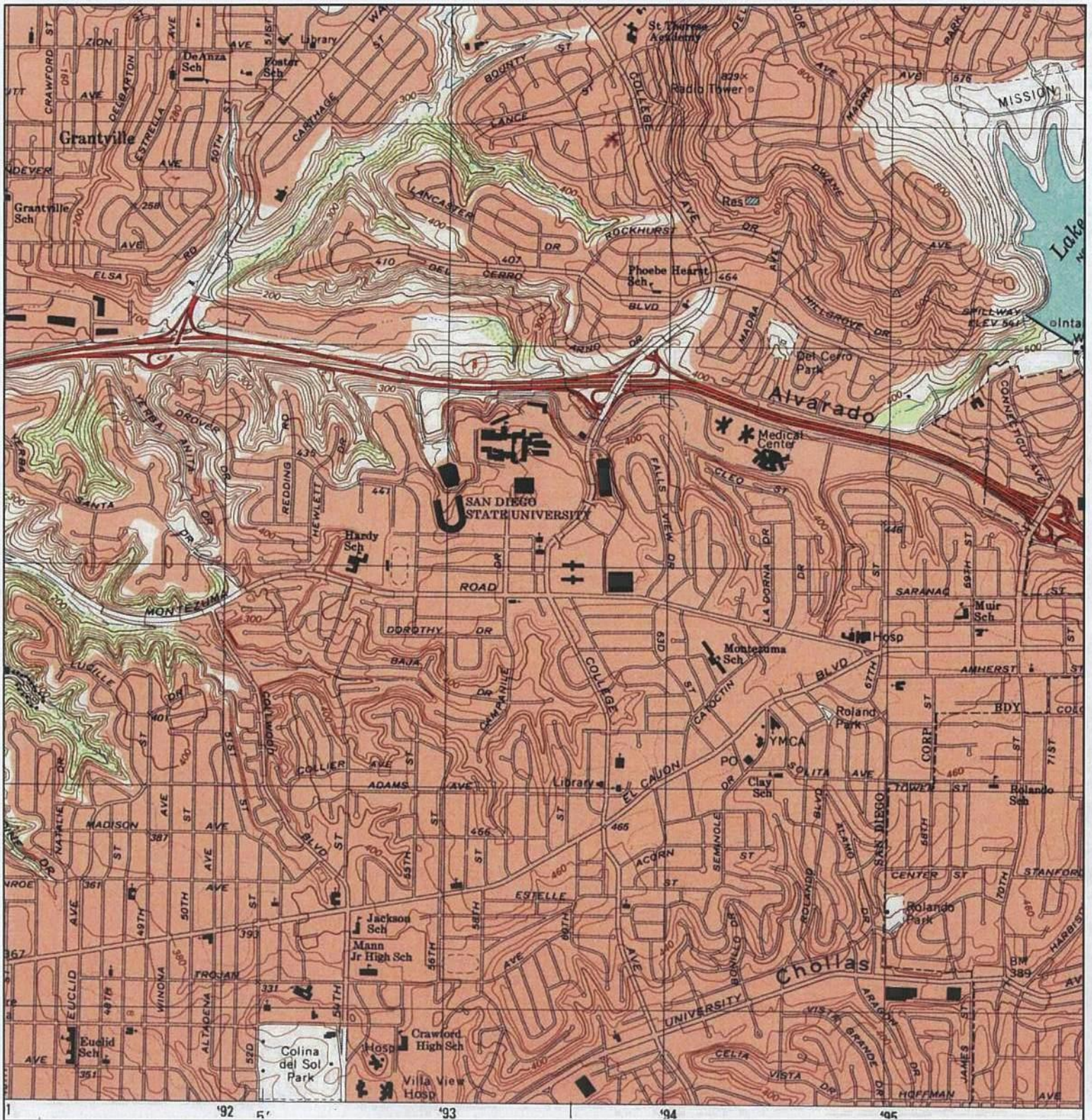
<div data-bbox="46 1829 84 1934" data-label="Image"> </div> <div data-bbox="107 1801 371 1990" data-label="Text"> <p>TARGET QUAD NAME: LA MESA MAP YEAR: 1967</p> <p>SERIES: 7.5 SCALE: 1:24000</p> </div>	<div data-bbox="432 1801 905 1959" data-label="Text"> <p>SITE NAME: Plaza Linda Verde ADDRESS: Montezuma Road & College Avenue San Diego, CA 92115</p> <p>LAT/LONG: 32.7719 / 117.07</p> </div>	<div data-bbox="997 1801 1384 1927" data-label="Text"> <p>CLIENT: Dudek & Associates CONTACT: Glenna McMahon INQUIRY#: 2416899.4 RESEARCH DATE: 02/10/2009</p> </div>
---	---	--

Historical Topographic Map



<p>N</p> <p>TARGET QUAD NAME: LA MESA MAP YEAR: 1975 PHOTOREVISED FROM: 1967 SERIES: 7.5 SCALE: 1:24000</p>	<p>SITE NAME: Plaza Linda Verde ADDRESS: Montezuma Road & College Avenue San Diego, CA 92115 LAT/LONG: 32.7719 / 117.07</p>	<p>CLIENT: Dudek & Associates CONTACT: Glenna McMahon INQUIRY#: 2416899.4 RESEARCH DATE: 02/10/2009</p>
---	---	---

Historical Topographic Map



<p>N ↑</p>	<p>TARGET QUAD NAME: LA MESA MAP YEAR: 1994</p> <p>SERIES: 7.5 SCALE: 1:24000</p>	<p>SITE NAME: Plaza Linda Verde ADDRESS: Montezuma Road & College Avenue San Diego, CA 92115</p> <p>LAT/LONG: 32.7719 / 117.07</p>	<p>CLIENT: Dudek & Associates CONTACT: Glenna McMahon INQUIRY#: 2416899.4 RESEARCH DATE: 02/10/2009</p>
----------------	---	--	---

APPENDIX D

Sanborn Map Report

Plaza Linda Verde

Montezuma Road & College Avenue

San Diego, CA 92115

Inquiry Number: 2416899.3

February 10, 2009

Certified Sanborn® Map Report

Certified Sanborn® Map Report

2/10/09

Site Name:

Plaza Linda Verde
Montezuma Road & College
San Diego, CA 92115

Client Name:

Dudek & Associates
605 Third Street
Encinitas, CA 92024



EDR® Environmental Data Resources Inc

EDR Inquiry # 2416899.3

Contact: Glenna McMahon

The complete Sanborn Library collection has been searched by EDR, and fire insurance maps covering the target property location provided by Dudek & Associates were identified for the years listed below. The certified Sanborn Library search results in this report can be authenticated by visiting www.edrnet.com/sanborn and entering the certification number. Only Environmental Data Resources Inc. (EDR) is authorized to grant rights for commercial reproduction of maps by Sanborn Library LLC, the copyright holder for the collection.

Certified Sanborn Results:

Site Name: Plaza Linda Verde
Address: Montezuma Road & College Avenue
City, State, Zip: San Diego, CA 92115
Cross Street:
P.O. # 6243-08
Project: SDSU Plaza Lind
Certification # 87D3-4579-AE3C



Sanborn® Library search results
Certification # 87D3-4579-AE3C

UNMAPPED PROPERTY

This report certifies that the complete holdings of the Sanborn Library, LLC collection have been searched based on client supplied target property information, and fire insurance maps covering the target property were not found.

The Sanborn Library includes more than 1.2 million Sanborn fire insurance maps, which track historical property usage in approximately 12,000 American cities and towns. Collections searched:

- ☒ Library of Congress
- ☒ University Publications of America
- ☒ EDR Private Collection

Limited Permission To Make Copies

Dudek & Associates (the client) is permitted to make up to THREE photocopies of this Sanborn Map transmittal and each fire insurance map accompanying this report solely for the limited use of its customer. No one other than the client is authorized to make copies. Upon request made directly to an EDR Account Executive, the client may be permitted to make a limited number of additional photocopies. This permission is conditioned upon compliance by the client, its customer and their agents with EDR's copyright policy; a copy of which is available upon request.

Disclaimer - Copyright and Trademark notice

This Report contains certain information obtained from a variety of public and other sources reasonably available to Environmental Data Resources, Inc. It cannot be concluded from this Report that coverage information for the target and surrounding properties does not exist from other sources. NO WARRANTY EXPRESSED OR IMPLIED, IS MADE WHATSOEVER IN CONNECTION WITH THIS REPORT. ENVIRONMENTAL DATA RESOURCES, INC. SPECIFICALLY DISCLAIMS THE MAKING OF ANY SUCH WARRANTIES, INCLUDING WITHOUT LIMITATION, MERCHANTABILITY OR FITNESS FOR A PARTICULAR USE OR PURPOSE. ALL RISK IS ASSUMED BY THE USER. IN NO EVENT SHALL ENVIRONMENTAL DATA RESOURCES, INC. BE LIABLE TO ANYONE, WHETHER ARISING OUT OF ERRORS OR OMISSIONS, NEGLIGENCE, ACCIDENT OR ANY OTHER CAUSE, FOR ANY LOSS OF DAMAGE, INCLUDING, WITHOUT LIMITATION, SPECIAL, INCIDENTAL CONSEQUENTIAL, OR EXEMPLARY DAMAGES. ANY LIABILITY ON THE PART OF ENVIRONMENTAL DATA RESOURCES, INC. IS STRICTLY LIMITED TO A REFUND OF THE AMOUNT PAID FOR THIS REPORT. Purchaser accepts this Report "AS IS". Any analyses, estimates, ratings, environmental risk levels or risk codes provided in this Report are provided for illustrative purposes only, and are not intended to provide, nor should they be interpreted as providing any facts regarding, or prediction or forecast of, any environmental risk for any property. Only a Phase I Environmental Site Assessment performed by an environmental professional can provide information regarding the environmental risk for any property. Additionally, the information provided in this Report is not to be construed as legal advice.

Copyright 2009 by Environmental Data Resources, Inc. All rights reserved. Reproduction in any media or format, in whole or in part, of any report or map of Environmental Data Resources, Inc., or its affiliates, is prohibited without prior written permission.

EDR and its logos (including Sanborn and Sanborn Map) are trademarks of Environmental Data Resources, Inc. or its affiliates. All other trademarks used herein are the property of their respective owners.

APPENDIX E

City Directory Abstract

Plaza Linda Verde

Montezuma Road & College Avenue
San Diego, CA 92115

Latitude = 32.7717

Longitude = 117.072

Inquiry Number: 2440711.1
March 12, 2009

The EDR-City Directory Abstract

EDR City Directory Abstract

Environmental Data Resources, Inc.'s (EDR) City Directory Abstract is a screening report designed to assist environmental professionals in evaluating potential liability on a target property resulting from past activities. EDR's City Directory Abstract includes a search and abstract of available city directory data. For each address, the directory lists the name of the corresponding occupant at five year intervals.

Thank you for your business.

Please contact EDR at 1-800-352-0050
with any questions or comments.

Disclaimer - Copyright and Trademark Notice

This Report contains certain information obtained from a variety of public and other sources reasonably available to Environmental Data Resources, Inc. It cannot be concluded from this Report that coverage information for the target and surrounding properties does not exist from other sources. **NO WARRANTY EXPRESSED OR IMPLIED, IS MADE WHATSOEVER IN CONNECTION WITH THIS REPORT. ENVIRONMENTAL DATA RESOURCES, INC. SPECIFICALLY DISCLAIMS THE MAKING OF ANY SUCH WARRANTIES, INCLUDING WITHOUT LIMITATION, MERCHANTABILITY OR FITNESS FOR A PARTICULAR USE OR PURPOSE. ALL RISK IS ASSUMED BY THE USER. IN NO EVENT SHALL ENVIRONMENTAL DATA RESOURCES, INC. BE LIABLE TO ANYONE, WHETHER ARISING OUT OF ERRORS OR OMISSIONS, NEGLIGENCE, ACCIDENT OR ANY OTHER CAUSE, FOR ANY LOSS OR DAMAGE, INCLUDING, WITHOUT LIMITATION, SPECIAL, INCIDENTAL, CONSEQUENTIAL, OR EXEMPLARY DAMAGES. ANY LIABILITY ON THE PART OF ENVIRONMENTAL DATA RESOURCES, INC. IS STRICTLY LIMITED TO A REFUND OF THE AMOUNT PAID FOR THIS REPORT.** Purchaser accepts this Report "AS IS". Any analyses, estimates, ratings, environmental risk levels or risk codes provided in this Report are provided for illustrative purposes only, and are not intended to provide, nor should they be interpreted as providing any facts regarding, or prediction or forecast of, any environmental risk for any property. Only a Phase I Environmental Site Assessment performed by an environmental professional can provide information regarding the environmental risk for any property. Additionally, the information provided in this Report is not to be construed as legal advice.

Copyright 2008 by Environmental Data Resources, Inc. All rights reserved. Reproduction in any media or format, in whole or in part, of any report or map of Environmental Data Resources, Inc. or its affiliates is prohibited without prior written permission.

EDR and its logos (including Sanborn and Sanborn Map) are trademarks of Environmental Data Resources, Inc. or its affiliates. All other trademarks used herein are the property of their respective owners.

SUMMARY

▪ ***City Directories:***

Business directories including city, cross reference and telephone directories were reviewed, if available, at approximately five year intervals for the years spanning 1903 through 2006. (These years are not necessarily inclusive.) A summary of the information obtained is provided in the text of this report.

This report compiles information by geocoding the subject properties (that is, plotting the latitude and longitude for such subject properties and obtaining data concerning properties within 1320 Feet of the subject properties). There is no warranty or guarantee that geocoding will report or list all properties within the specified radius of the subject properties and any such warranty or guarantee is expressly disclaimed. Accordingly, some properties within the aforementioned radius and the information concerning those properties may not be referenced in this report.

Date EDR Searched Historical Sources: March 12, 2009

Target Property:

Montezuma Road & College Avenue
San Diego, CA 92115

<u>Year</u>	<u>Uses</u>	<u>Source</u>
1903	Address Not Listed in Research Source	San Diego Directory Co.
1907	Address Not Listed in Research Source	San Diego Directory Co.
1921	Address Not Listed in Research Source	San Diego Directory Co. Inc.
1927	Address Not Listed in Research Source	San Diego Directory Co.
1933	Address Not Listed in Research Source	San Diego Directory Co.
1938	Address Not Listed in Research Source	San Diego Directory Co.
1940	Address Not Listed in Research Source	Southern California Telephone Co.
1943	Address Not Listed in Research Source	San Diego Directory Co.
1945	Address Not Listed in Research Source	Southern California Telephone Co.
1948	Address Not Listed in Research Source	San Diego Directory Co.
1950	Address Not Listed in Research Source	The Pacific Telephone & Telegraph Co.
1952	Address Not Listed in Research Source	R. L. Polk & Co. of California
1955	Address Not Listed in Research Source	The Pacific Telephone Telegraph Co.
1956	Address Not Listed in Research Source	R. L. Polk & Co.
1960	Address Not Listed in Research Source	R. L. Polk & Co.
1961	Address Not Listed in Research Source	R. L. Polk & Co.

<u>Year</u>	<u>Uses</u>	<u>Source</u>
1962	Address Not Listed in Research Source	Community Directory Co.
1965	Address Not Listed in Research Source	Luskey Brothers & Co., Inc.
1966	Address Not Listed in Research Source	R. L. Polk & Co.
1970	Address Not Listed in Research Source	John M. Ducey
1971	Address Not Listed in Research Source	Community Directory Co.
1975	Address Not Listed in Research Source	R. L. Polk & Co.
1976	Address Not Listed in Research Source	Luskey Brothers & Co., Inc.
1980	Address Not Listed in Research Source	Pacific Telephone
1984	Address Not Listed in Research Source	R. L. Polk & Co.
1985	Address Not Listed in Research Source	R. L. Polk & Co.
1989	Address Not Listed in Research Source	PACIFIC BELL
1991	Address Not Listed in Research Source	Pacific Bell White Pages
1992	Address Not Listed in Research Source	Pacific Bell White Pages
1995	Address Not Listed in Research Source	Pacific Bell White Pages
2000	Address Not Listed in Research Source	Haines Company, INC.
2006	Address Not Listed in Research Source	Haines Company, Inc.

Adjoining Properties

SURROUNDING

Multiple Addresses
San Diego, CA 92115

<u>Year</u>	<u>Uses</u>	<u>Source</u>
1903	Address Not Listed in Research Source	San Diego Directory Co.

<u>Year</u>	<u>Uses</u>	<u>Source</u>
1907	Address Not Listed in Research Source	San Diego Directory Co.
1921	Address Not Listed in Research Source	San Diego Directory Co. Inc.
1927	Address Not Listed in Research Source	San Diego Directory Co.
1933	<u>**COLLEGE AVE**</u> VACANT (5188) VACANT (5190)	San Diego Directory Co.
1938	<u>**COLLEGE AVE**</u> FARMER L B ORGANIZATION REAL EST (5186) PETYALK D H MRS DRESSES (5188) VACANT (5190) WALTER R H RESTR (5192) 1/2 4 SOUTHWORTH MYRLEN (5192) SOUTHWORTH MYRLEN RESTR (5192) <u>**HARDY AVE**</u> ASMITH C R O (5703) ACHASE B S JR O (5711)	San Diego Directory Co.
1940	Address Not Listed in Research Source	Southern California Telephone Co.
1943	<u>**COLLEGE AVE**</u> WHALEY J W (5041) DOWLING R J JR (5053) CHRIST (5058) WRIGHT W H (5059) AVIRGL P S R (5065) STEHR L N (5066) FREELAND N W A (5071) BERGER J W (5074) ROY I M MRS (5082) QUESINBERY R H W (5105) GLASBRENNER C W MRS (5111) WHITE S R MRS (5119) BEEBE E P (5119) LAYTON B W (5125) SOUTHWORTH M S (5131) A O QUETZAL HALL (5192) <u>**COLLEGE PL**</u> BURKS B S (5064) KING J E (5070)	San Diego Directory Co.

Year Uses

1943 (continued)

AWILSON D G (5076)
SOAGIERLICH H S (5080)

****HARDY AVE****

HOGABOOM R E (5703)
MASON C B (5711)
AVEALL RIOHBY E 1 TURN RMS (5712)
ASTEVENSON G A (5819)
IARRETSON F E (5828)
AYOUNG DARE (5830)
YORK C H (5832)

Source

San Diego Directory Co.

1945 ****COLLEGE AVE****

BANTLE RUDOLPH R (5050)
DOWLING R J JR R (5053)
CRIST ROBT A R (5058)
WRIGHT W H R (5059)
HEFNER J R MRS R (5065)
WILKS MARIE LOUISE R (5066)
FREELAND W A R (5071)
BERGER JOS N M R (5074)
BLANKENSHIP L S R (5082)
COTANT CHAS L R (5105)
WHITE STELLA R (5119)
ZAHM EARL E R (5125)
SOUTHWORTH MYRLEN S R (5131)
SOUTHWORTH MARY V QUETZAL HALL (5192)
QUETZAL HALL (5192)

Southern California Telephone Co.

****COLLEGE PL****

GORMLEY JOHN J MAJ R (5064)
MACE JOHN W USMC R (5070)
ZOLOT ANNA R (5070)
WILSON DONALD G R (5076)
GIERLICH HENRY S R (5080)

Southern California Telephone Co.

****HARDY AVE****

JONES LEON B R (5703)
GIACIOLLI A C JR R (5711)
VEALL ROBLEY R (5712)
STEVENS GEO A R (5819)
YOUNG R (5830)
IMAN RUTH W MRS R (5923)

Southern California Telephone Co.

****LINDO PASEO****

LUPPKE WM F R (5704)
DENNY ROBT ROY R (5706)

Southern California Telephone Co.

Year Uses

Source

1945 (continued)

WILKINS WALTER L R (5710)
FORT R M R (5714)
MILLER F F MD R (5716)
NICHOLS E J R (5721)
CUNNINGHAM GORDON R (5723)
NICOLOFF FLORENCE R (5806)
SIEGENFIELD H R (5815)
BRADMAN FREDERIC C R (5818)
GIBSON LAWRENCE H SR R (5821)
HAMMERSLEY M D R (5822)

****MONTEZUMA RD****

Southern California Telephone Co.

PENN KATHRYN GEER R (5734)
BRADY JACK B R (5924)
MEDENDORP GEO R (5928)

****MONTEZUMA****

Southern California Telephone Co.

LEONARD PAUL B R (5816)

1948 ****COLLEGE AVE****

San Diego Directory Co.

MANVILLE WALLACE C (ANGST & MANVILLE) R (5054)

****CAMPANILE DR****

San Diego Directory Co.

PHILLIPS NORMAN (5118)
KIMBALL A L (5120)
BURTON E E (5122)
WOOD C K (5124)
YEAGER A I MRS (5126)
MC LEAN NORMAN (5128)
BALLANCE R G (5130)
COLSON R L (5132)
COOK T E (5167)
NELSON R L (5171)
LOFTIN F F JR (5173)
LUCIO W H (5202)
NEWSOM S J (5204)
BROWNE B A MRS (5206)
BRENNAN H J (5208)
APPLE J A (5210)
ROLLHEISER F B JR (5212)
SPUTHE R C (5214)
NAGLE E C (5216)
FIORE ALFD (5218)
SMITH L M (5220)
JOSEPH LIONEL (5222)
HARRIS J J (5224)

Year Uses

1948 (continued)

RADER C W (5226)

DONLAN J F (5228)

NEWLEE J B (5230)

****COLLEGE AVE****

ROFF C V JR (5041)

MANVILLE W C (5045)

VACANT (5050)

DOWLING R J JR (5053)

CRIST R A (5058)

WRIGHT W H (5059)

HEFNER J R (5065)

MEEK JOHN JR (5066)

FREELAND W A (5071)

MARSHALL T A (5074)

BLANKENSHIP L S (5082)

COTANT C L (5105)

GLASBRENNER C K MRS (5111)

BEEBE E P (5119)

ZAHN H E MRS (5125)

SOUTHWORTH M S (5131)

GIBSON E D (5149)

1/2 MC NAMARA F G (5149)

1/2 BARLOW F O (5151)

MARTZ JOSEPHINE MRS (5151)

BURNETT GAIL A (5153)

1/2 CARSOLA A J (5153)

HUDGINS G E JR (5155)

1/2 GOLDMAN I P (5155)

TOTTEN C W (5185)

QUETZAL HALL (5185)

TOTTEN APARTMENTS (5185)

****COLLEGE PL****

SHRIVER M T MRS (5064)

ZOLOT J P (5070)

SELLMAN H D (5076)

GIERLICH H S (5080)

****HARDY AVE****

JONES L B (5703)

KITZINGER MARY MRS (5706)

HODGE H W (5710)

GIACIOLLI A C (5711)

VEALE R E (5712)

Source

San Diego Directory Co.

San Diego Directory Co.

San Diego Directory Co.

<u>Year</u>	<u>Uses</u>	<u>Source</u>
1948	(continued)	
	BYRUM F L (5712)	
	BOWERS W A (5712)	
	BROWN E P (5716)	
	STEVENS G A (5819)	
	VANDERSLIUS JOHN (5828)	
	MC NEALY LORRAINE (5830)	
	SINCLAIR PEGGY (5830)	
	BORCHARDT E N MRS (5832)	
	HALL V H (5834)	
	THOMPSON M C MRS (5840)	
	LAMPMAN J E (5842)	
	SWENSON E W (5843)	
	CAMPBELL F W (5844)	
	TIPSWORD D W (5846)	
	BRYAN A L (5855)	
	<u>**MONTEZUMA RD**</u>	San Diego Directory Co.
	DENNIS J D (5734)	
	KOCH F P (5742)	
	FRY W C (5750)	
	MC KINLAY J R (5804)	
	LEONARD P B (5816)	
	COFFMAN T J (5820)	
	HOYT M L MRS (5822)	
	CADWELL LUTHER (5824)	
	BRADY J B (5924)	
	BOUDREAU G C (5926)	
	MALONE M W (5928)	
1950	Address Not Listed in Research Source	The Pacific Telephone & Telegraph Co.
1952	Address Not Listed in Research Source	R. L. Polk & Co. of California
1955	<u>**55TH ST**</u>	The Pacific Telephone Telegraph Co.
	ROPER C O (5221)	
	<u>**CAMPANILE DR**</u>	The Pacific Telephone Telegraph Co.
	INKS RICHARD R (5003)	
	JANECK CHAS L (5009)	
	WETHERILL C A (5010)	
	SELLMAN H D (5015)	
	OCARROLL LOUIS (5021)	
	ABBOTT JOHN E (5033)	
	BARTLETT ROBT C (5045)	
	ABBOTT P L (5051)	

Year Uses

Source

1955 (continued)

NICHOLS AMBROSE R JR (5059)
MC KEE A H OFC (5067)
COLLEGE PARK COMMUNITY PRESBYTERIAN CHURCH (5075)
ARTHURS G M (5084)
WEBB JOHN C (5098)
COOPER MELVIN (5118)
SWANK MARVIN O (5121)
VER STEEG MARY FRANCES (5122)
POSIN MARJORY (5124)
FOSTER NORMAN T (5126)
FISHER J SHERRICK (5128)
RASSIN SAM (5130)
STAFFORD ELMORE W (5132)
ERVIN E P (5141)
ROGERS JOS W JR (5152)
FALARDEAU C J (5154)
BERNSTIEN STEPHANIE (5156)
ELKIND STEPHANIE (5156)
SAVARD DAVID A (5158)
STEWART WM C JR (5162)
PEOPLES OLIVE (5164)
CHADWICK LEONARD E (5167)
STANTON WM J JR (5168)
WEGENER GLENN R (5169)
MOORE THEO H (5170)
TAYLOR DONALD A (5171)
KOHL ELLIS D MRS (5172)
WILSON ALLAN N (5173)
RASMUSSEN ESTELLA M MRS (5174)
GROMFINE JOHN J CAPT (5176)
HANSEN J H (5178)
RIPPEY GERTRUDE E MRS (5180)
RADENHEIMER PAUL E (5182)
PARISH MAXINE L (5184)
RAWSON ARTHUR A (5186)
HYDE ROBT L (5202)
GAGNON MARY E (5204)
BOLLAND DOROTHY M (5204)
BARRETT N E (5206)
MATUSIEWICZ PATRICIA MRS (5208)
BISCHOFF HELEN K (5212)
SALING R A (5214)
VERDONE FRANK S JR (5222)

Year Uses

1955 (continued)

COMPTON DON F (5224)
CAMPBELL ELIZABETH B (5226)

****COLLEGE PL****

SWANER RAY J (5064)
WOLD ARVID M (5064)
WEAVER H W (5070)
HARPSTER WM A (5076)
GIERLICH HENRY S (5080)

****COLLEGE WAY****

BURTON A K (5090)
OVERTON FLOYD M SR (5090)

****DOROTHY DR****

HEIKEN MAURICE L (5552)
BOOKER C W (5602)
GABRELCIK GEO J (5610)
GETMAN W B (5622)
LINDQUIST OLIVER I (5623)
SIEGEL BUD (5704)
KRUTZLER JOHN G (5714)
HAUSAM ROBT SR (5724)
ISELL CODY (5725)
CLARK CLARENCE L (5734)
BRISCOE EARL E (5737)
KOUSSENS STANLEY L (5747)

****DOROTHY WAY****

HARRIS MACK J DR (5604)
ROLLO LAWSON JR (5607)
COOPER J A (5608)
MICHAEL JOHN L (5611)
MC DOUGALL FRANK R (5612)
BAUMAN HENRY F (5615)
FUHRMAN ROBT A (5673)
HALL CHAS T (5679)
COMBS YALE E (5680)

****HARDY DR****

HARDY JACK (5505)
LEWIS WELDON M (5524)
BARAD HAROLD (5525)
LINENDOLL BERT B (5544)
GRANT EMERY (5545)
JONES RONALD V DR (5564)
BUSSY ARTHUR C (5565)

Source

The Pacific Telephone Telegraph Co.

The Pacific Telephone Telegraph Co.

The Pacific Telephone Telegraph Co.

The Pacific Telephone Telegraph Co.

The Pacific Telephone Telegraph Co.

Year Uses

Source

1955 (continued)

BYRNES RALPH E (5584)
DEVIN DAVID E (5605)
CAMPBELL NELLIE L (5625)
SAPP DAVID M (5630)
KAHN JULIUS (5645)
JACKSON ROBT L (5650)
VETTER H N FLRNG (5665)
KELLER JOS L (5675)
CARLSON THORSTEN R (5689)
REMMERS JOHN (5702)
JONES LEON B (5703)
BEITNER CARL (5705)
KITZINGER MARY MRS (5706)
RICHARDSON ROBT W PROF (5707)
HODGE GLADYS E (5710)
OLIVER SAML H DR (5711)
CLARK DONALD E (5712)
SIGMA PHI EPSILON FRATERNITY HOUSE (5712)
CLARKE HAROLD L (5715)
MERZBACHER CLAUDE FELL (5716)
ONEILL CHAS T (5814)
KELLY PAT (5814)
VANDERSLUIS J (5814)
TAMBLYN CAROLYN (5814)
DORRIS HELEN L (5814)
LOVE MAX (5814)
STRAUB LURA LYNN (5814)
STEVENS GEO A (5819)
PEABODY KATHERINE E (5828)
HASKELL H (5830)
KAPLAN OSCAR J DR (5831)
BROWNE MYRON G LT COL (5834)
PETERSON ARTHUR G MRS (5836)
JOHNSON RONALD E (5838)
HOLLAND HOWARD L (5840)
HOLLY KENNETH D (5844)
GUSTAFSON HAROLD C (5850)
HARRINGTON RONALD R (5852)
BRYAN ALANSON L DR (5855)
WATKINS CHARLOTT (5856)
BRADLEY MARY (5856)
WEIBLEY LEE ANN (5856)
RUSK JAS H JR (5858)

Year Uses

Source

1955 (continued)

STAHMER RUTH (5860)
DE BEDOUT BEATRIZ (5860)
KARLSEN BJORN (5863)
SIMMONS CLYDE C (5868)
BROWN CAROL M (5870)
MACE ELIZABETH ANN (5870)
CHASE SHELLEY (5870)
HOWE LEO (5872)
WIGLEY JILL (5876)
RUSSELL GARY B (5878)
RUSSELL GWENN M (5878)

****HARDY WAY****

The Pacific Telephone Telegraph Co.

WORTH HELEN C (5814)
VON ECKARTSBERG BARBARA (5880)
JONES BARBARA (5880)
GORDON LONA M (5930)

****LINDO PASEO****

The Pacific Telephone Telegraph Co.

MARTIN PHILIP P (5504)
CLAYTON ALAN (5505)
CASSIDY L F (5524)
MC GEEHAN MILDRED C (5525)
EVANS BRYANT (5540)
CUMMINGS WARREN M (5541)
COSTANTINO ROSE (5554)
WHITE WM J (5555)
COBLE JAS C (5565)
BERGER JOS N M LT COL (5566)
BUCIK MARGARET E (5584)
CAMPILONGO SALVATORE J (5585)
WHEELER LEONARD C (5595)
BOWMAN RALPH E (5596)
DAWSON BARBARA MRS (5605)
BROWN W C MRS (5606)
JOHNSON NORMAN M (5619)
SANFORD W R (5620)
YENSEN RALPH G (5633)
HARRINGTON NEIL (5634)
STENSAKER RAYMOND MRS (5649)
MC CLURE LAURA M MRS (5650)
CHRISTENSEN LEWIS J (5665)
HANSON REUBEN B JR (5666)
ANDERSON EUGENE RUBEN (5675)
THOMPSON GEO (5676)

Year Uses

Source

1955 (continued)

SMALLMAN JAS L (5690)
CUNNINGHAM C C (5691)
PAXTON WAYNE K (5704)
LEMSON BEN (5705)
MILNE DAVID S (5710)
LEWIS ROBT S (5714)
RES (5716)
RES (5716)
DENNSTEDT ARTHUR L (5717)
NICHOLS EDWIN J SR (5721)
EASTERLY O S (5723)
NICOLOFF FLORENCE (5806)
ERICKSON HARRY W (5811)
FRIEDMAN LESTER M (5812)
SIMMS RAY (5815)
GAFFORD VIRGIL F (5818)
GIBSON LAWRENCE H SR (5821)
JOHNSON RICHARD G (5822)
DAVIS EVELYN L (5830)
ELLEDGE R REAVES JR (5830)
OLANDT R H (5830)
HANLON MARY F MRS (5830)
MINEAH JOYCE (5830)
STODDART ERMA (5830)
BABCOCK NANCY A (5830)
WARD CHERLE (5830)
BEST FRED (5830)
MC CARTHA CARL W (5830)
FRANCISCO BARBARA J (5830)
BECKER LAURA M (5830)
OWENS RICK (5840)
EMERALD ISLE APTS (5840)
HALL DOROTHY J (5840)
KELLAR DAVID H (5840)
SJOBRING CARL A (5840)
KLOVDAHL PEARL L (5840)
NORVAL BETTY GRAY (5840)
CORWIN ROBT L (5840)
HAYS MARTHA F (5840)
ROCKS M S MRS (5840)

****MARY LANE DR****

RYMER THOS H (5531)
EASTWOOD MYRTLE E (5532)

The Pacific Telephone Telegraph Co.

Year Uses

Source

1955 (continued)

WELLIVER R J (5544)
TURNER M A MRS (5545)
MALOUF GEO (5555)
RICHARDSON LESTER A (5556)
RUHLEN GEO COL (5567)
BAUKUS J ALGERT (5568)
KITAEN JOE (5577)
KULAS JOS J (5578)
BRYANS GEO E (5605)
MARTINICO JOHN (5606)
CLAYDON LYNOLD L (5620)
CHILLO ROBT J (5621)
WEST W MYRON (5633)
MAUSETH W R (5634)
POULSON T O (5645)
LANE JAS R COL USMC RET (5646)
JOHANSON WM BARNEY (5657)
GRIFFIN M E LT (5658)
GIACIOLLI A C (5669)
CARROLI HARRY L CDR (5670)
MERKIN EDW (5681)
HORROCKS A C (5682)
JONES F CECIL (5705)
STILLWAGEN M H (5706)
ULANSKY SIDNEY (5719)
EDDY NATE K PAINTNG CONTR (5720)
ROBINSON FORREST LT (5731)
RECHT RUBIN (5732)
PILLER M N LCDR (5743)
MILLER G W (5744)
MONACO JOHN JR LT COL (5756)
GOULD RICHARD K CDR (5767)
BEDNAR GEO W (5768)
PYKLES HOWARD KENNETH (5779)
CLARK RALPH L (5780)
MC COY ROBT C (6106)
WILSON JIM (6107)
VAN NATTA MITCHELL J (6112)

****MONTEZUMA RD****

NEWMAN HESTER (5504)
HOXSEY BEBE (5504)
SCHRUMPF BARBARA (5506)
ALLEN HOWARD A (5510)

The Pacific Telephone Telegraph Co.

Year Uses

Source

1955 (continued)

KENDALL DOROTHY W (5512)
HORN RICHARD A (5516)
SAKRAIDA FRANK T (5520)
COOPER CHESTER C (5522)
CHAPMAN A G (5526)
BASS RAYMOND (5528)
BELLAMY A D (5532)
JONES K K JR (5536)
FLETCHER MAX (5538)
SUNSHINE LEON (5540)
ARMSTRONG WM D (5542)
SHKOLNIK NELSON (5544)
ESTES HAROLD B (5546)
DELBRIDGE K F (5602)
JENNINGS MARILYN (5602)
HAYDEN ANN (5602)
SCHULMAN NORMAN L (5604)
BROFFT R W (5606)
SIMON DONALD A (5608)
MEISINGER ROGER L (5610)
MEGEATH ANN E (5612)
CALLAHAN C R (5616)
BECK FOY (5618)
PETEFISH FRANCES (5618)
MARSH J G (5620)
SCHISSELL DAVID J (5624)
PALMER WARREN C (5626)
CARLISLE JEAN HOPSON (5628)
NIEBAUER RUBY MRS (5632)
GALLEN HARRY L JR (5634)
CURTIS JANET (5636)
WATTENBARGER BARBARA (5636)
SKOLIL LESTER L (5638)
OVERTON R W (5640)
BENJAMIN ED JWLRWS WHSLE (5642)
STEWART HAROLD W (5644)
KIDD A J CDR (5650)
STEIN SAMMY (5652)
KANTOR MORTON (5654)
RUDDICK J LEON MRS (5658)
COOK LEROY J (5660)
RADNEY SUE F (5664)
SHENK CAROLYN M (5664)

Year Uses

Source

1955 (continued)

CHARNEY LEON (5670)
SPEAR W W JR ENS (5672)
BRINK MERRILL J LT (5674)
BLAKEMAN HERBERT E (5676)
CUMMIN CARL C (5678)
COOK EUGENE F (5680)
AKIN W GENE (5680)
WEBB JOS V (5682)
OVERTON R L (5684)
HAVERGAL FRANCES CAMPANILE MANOR APTS (5685)
CAMPANILE MANOR APTS (5685)
BELLAMY PAUL MRS (5688)
BOWER WM C (5690)
PHILLIPS KENNETH (5692)
BLOOM SOL (5695)
ROSEN HARRY COON (5705)
SOLOF WM (5713)
NELSON GILBERT L (5731)
MAC INNES WM M REV (5734)
KOCH FRANCIS P (5742)
FRY WAYNE C (5750)
PASSIALES JOHN (5763)
BOEMAN JOAN (5820)
WATEROUS W L (5822)
POLLOCK L C (5824)
SIGMA CHI FRATERNITY (5828)
VEALL ROBLEY CO THE (5838)
ROBLEY VEALL VEALL ROBLEY CO THE (5838)
BARNETT JOE VEALL ROBLEY CO THE (5838)
SOUTH EDNA VEALL ROBLEY CO THE (5838)
DOCTOR DAVID (6121)
TREAT WOLCOTT C (6123)

****MONTEZUMA****

The Pacific Telephone Telegraph Co.

PESKAY ROBT A (5514)
WRIGHT JOHN S CDR (5715)
LEONARD PAUL B (5816)

****ROCKFORD DR****

The Pacific Telephone Telegraph Co.

BISHOP JESS L (5060)
ARENSON BERNARD (5068)
SCHWOB WALTER E (5074)
SCHUNERT JIM (5077)
MEHL W A MRS (5082)
NEWTON JOHN H (5087)

<u>Year</u>	<u>Uses</u>	<u>Source</u>
1956	Address Not Listed in Research Source	R. L. Polk & Co.
1960	<u>**55TH ST**</u> ROPER C O (5221) <u>**CAMPANILE DR**</u> INKS RICHARD R (5003) MOORE MABEL K MRS (5004) NEVITT CLEM J (5004) JANECK CHAS L (5009) WETHERILL C A (5010) SELLMAN H D (5015) OCARROLL LOUIS (5021) TREAT WOLCOTT C (5027) MURPHY PAUL H (5028) ABBOTT JOHN E (5033) EAGLE J E (5039) BARTLETT ROBT C (5045) BRUNKOW R E (5051) NICHOLS AMBROSE R JR (5059) SATTRO R L (5067) COLLEGE PARK PRESBYTERIAN CHURCH (5075) WESTMINISTER COLLEGE CENTER AT S D STATE COLLEGE (5075) CERAR CLAUDETTE (5086) SHIVELY MARGARET (5086) ADCOCK FAYE S (5088) SIMON RICHARD B (5092) GRIFFIN HELEN MRS (5094) GORDON WM D (5096) LAMPERT MURRAY (5098) CHAPMAN C W (5118) MISSMAN RICHARD T (5120) STEINER E MRS (5121) ALPHA XI DELTA (5121) COCHRAN FRANCIS L (5122) KETTERINGHAM A A (5126) SIMPSON RONALD M (5128) ANDREWS EUGENE E (5130) GEORGE DONALD A (5132) LEDDICK ROTH S (5141) LEDDICK ANN B (5141) FALARDEAU C J (5154) SHOWS TOM B JR (5156)	R. L. Polk & Co. R. L. Polk & Co.

<u>Year</u>	<u>Uses</u>	<u>Source</u>
1960	(continued)	
	NEMITZ ROBT (5160)	
	WURFL K M (5162)	
	RIGLEY MARGARET (5164)	
	SETERFITT ARNOLD D H (5166)	
	WILSON ALLAN N (5167)	
	SHAW PETER W (5170)	
	BULMAN DAVID M (5171)	
	BALL ROBT W (5172)	
	DICKINSON JOHN D (5173)	
	RASMUSSEN ESTELLA M MRS (5174)	
	GROMFINE JOHN J CAPT (5176)	
	HANSEN J H (5178)	
	AIKEN KELMAN R JR (5180)	
	MARRINER JOHN N (5182)	
	PARISH MAXINE L (5184)	
	RIPPEY GERTRUDE E (5186)	
	GAYDOS MARGARET (5202)	
	MACKERRAS JANET L (5204)	
	GRAHAM WM A (5206)	
	BARTHOLOMEW THOS M (5206)	
	ULM AL (5208)	
	MC DERMOTT MARK (5208)	
	WOOD CECIL (5208)	
	SHANK DON (5210)	
	DICKEY W C (5210)	
	OHLBACH R E (5212)	
	SANCHEZ ROBT J (5212)	
	MARSHALL NEIL (5214)	
	ISBERG ED R (5214)	
	DRESSER DON (5214)	
	GEDDES DONALD C (5216)	
	COOLEY EDGAR W (5216)	
	ROBERTSON BROCK L (5216)	
	VERMILYEA LAUREL (5218)	
	ATHERTON SANDRA (5218)	
	BAKER EVELYN (5220)	
	BROCK R NORRIS (5222)	
	LINGO GENIE M (5224)	
	FAIRWEATHER MARY JO (5224)	
	WESLEY FOUNDATION AT SAN DIEGO STATE COLLEGE (5225)	
	MUNDT WM R REV WESLEY FOUNDATION AT SAN DIEGO STATE COLLEGE (5225)	
	JACKSON RICHARD W (5226)	

Year Uses

Source

1960 (continued)

ANDREWS CHAS D JR (5228)
JOHNSON THOS C MRS (5230)

****COLLEGE PL****

R. L. Polk & Co.

SECORD DOROTHY H (5064)
WEAVER H W (5070)
DELTA ZETA SPORORITY (5074)
HARPSTER WM A (5076)
GIERLICH HENRY S (5080)

****COLLEGE WAY****

R. L. Polk & Co.

ENGLAND JOHN G (5077)
HELLYER NORMA (5077)
ENGLAND PATRICIA A (5077)
DOANE EDNA MRS (5090)
COX AILEEN B (5090)
COLLEGE & MONTEZUMA RD (5104)
GOULD KENNETH E (5164)
HOCHSTIM A (5164)

****DOROTHY DR****

R. L. Polk & Co.

HEIKEN MAURICE L (5552)
WEIR JAS (5558)
BOOKER C W (5602)
TOKARS LESTER E (5610)
RAPHAEL ARTHUR (5611)
GREENLEAF KENNETH (5614)
TRAPNELL WILBUR F (5617)
BARRACK MALCOLM F (5622)
FREEDMAN MARTIN S (5623)
FREEDMAN PEARL MRS (5623)
FREEDMAN CAROL (5623)
TETLEY J W BUSINESS MENS ASSURANCE CO OF AMERICA
SD TR & SAV (5628)
SIEGEL W T (5704)
RES (5714)
HAUSAM ROBT SR (5724)
ISBELL CODY (5725)
STELLOH REYNOLD F (5734)
STELLOH GENEVIEVE (5734)
BRISCOE EARL E (5737)
MIERLOT ALBERT (5744)
KOUSSENS STANLEY L (5747)

****DOROTHY WAY****

R. L. Polk & Co.

HARRIS MACK J MD (5604)

Year Uses

Source

1960 (continued)

ROLLO LAWSON JR (5607)
COOPER J A (5608)
MICHAEL JOHN L (5611)
GIBSON I JOS (5612)
BAUMAN HENRY F (5615)
HOVAN STEPHEN R (5616)
FRANKLIN L S (5672)
RES (5673)
HALL CHAS T (5679)
COMBS YALE E (5680)
DAPPER DARWIN V (5685)
HALLAHAN TIMOTHY (5686)

****HARDY DR****

R. L. Polk & Co.

LEWIS WELDON M (5524)
BARAD HAROLD (5525)
NUSBAUM ISADORE (5544)
GRANT EMERY (5545)
COX RAMON R (5564)
DELLINGER KENNETH A (5565)
BYRNES RALPH E (5584)
DEVIN DAVID E (5605)
BROWN EUGENE P (5606)
CAMPBELL NELLIE L (5625)
URBAN HARVEY J DR (5630)
KAHN JULIUS (5645)
JACKSON ROBT L (5650)
CLEM RICHARD T (5665)
KELLER JOS L (5675)
MINYARD WM C (5689)
SMITH LILLIAN P (5703)
BEITNER BRENDA M (5705)
BEITNER CARL (5705)
KAPPA ALPHA (5706)
RICHARDSON ROBT W PROF (5707)
HODGE GLADYS E (5710)
BILLING PATRICIA S (5711)
SIGMA PHI EPSILON FRATERNITY HOUSE (5712)
CLARKE HAROLD L (5715)
ZETA BETA TAU FRATERNITY (5716)
CARTER WINSTON (5814)
TYLER MARGO (5814)
BARNETT GARY C (5814)
JARVIS GAIL (5814)

Year Uses

Source

1960 (continued)

NICKS MARGARET (5814)
MC INTIRE SALLY (5814)
SKINNER STAN T (5814)
WORTH HELEN C (5814)
STEVENS GEO A (5819)
KAPLAN OSCAR J DR (5831)
RUTLEDGE DAVID E (5836)
SANDALL MARY PHYLLIS (5838)
DORSEY MARGARET M (5840)
POVENMIRE H KING (5842)
PRYOR FRANCIS J III REV (5843)
ENGBRETSON CHAS F (5844)
CULTON JOHN (5846)
DISHONG W RODGER JR (5850)
GEISER MARGARET J MRS (5852)
EBERLE EUGENE C (5854)
WARREN LE ROY (5854)
BRYAN ALANSON L DR (5855)
FUNDERBURK DONALD D (5858)
JARBOE HENRY L (5860)
WALSH ROGER F (5862)
KARLSEN BJOM (5863)
GILMORE RONALD L (5864)
HAGUE IONE (5866)
MARQUAND LARRY B (5870)
COLE MAUD MRS (5870)
RAMBEAU ARCHIE H JR (5872)
BLAKELY SARAH (5876)
WHITE MARCIA (5876)
CURRY PAT (5876)
WARD ANNE E (5876)
HUDSON KAY (5876)
INYARD ROGER E (5882)

****HARDY WAY****

R. L. Polk & Co.

THETA CHI FRATERNITY (5702)
GORDON LONA M (5930)

****LINDO PASEO****

R. L. Polk & Co.

MARTIN PHILIP P (5504)
CASSIDY L F (5524)
CHRISTENSON DELLA M (5525)
MC GEEHAN MILDRED C (5525)
EVANS BRYANT (5540)
SCHMITT LOREN A (5541)

Year Uses

Source

1960 (continued)

COSTANTINO ROSE (5554)
TINTLE ARTHUR (5555)
COBLE JOSEPHINE (5565)
BERGER JOS N M LT COL (5566)
NIKKENEN JACK U (5585)
WHEELER LEONARD C (5595)
UHER ALFONS (5596)
DODSON OLA A (5605)
BROWN W C MRS (5606)
HARRISON MELVIN T (5619)
EGLESTON JOHN (5620)
YENSEN RALPH G (5633)
HARRINGTON NEIL (5634)
STENSOKER RAYMOND (5649)
MC CLURE LAURA M MRS (5650)
CHRISTENSEN LEWIS J (5665)
HANSON REUBEN B JR (5666)
ANDERSON EUGENE RUBEN (5675)
FAULKNER CLINT (5676)
FAULKNER SUSAN (5676)
SMALLMAN LILYAN MRS (5690)
CUNNINGHAM C C (5691)
PAXTON WAYNE K (5704)
HUTCHISON J A (5705)
SCHULTZ JACK (5706)
MILNE DAVID S (5710)
LEWIS ROBT S (5714)
PHILLIPS ROBT L (5716)
DENNSTEDT ARTHUR L (5717)
DENNSTEDT SHERRY (5717)
NICHOLS EDWIN J SR (5721)
EASTERLY O S (5723)
LEDDICK ROTH S (5803)
DELTA SIGMA PHI FRATERNITY HOUSE (5806)
DENNING CECIL LAREN (5806)
OWENS HARVEY C (5811)
FRIEDMAN LESTER M (5812)
LITTRELL HENRY G (5815)
MOSSE CHAS E LT COL (5818)
WILHELM F EUGENE (5821)
CAMPBELL J K JR (5822)
HALVORSEN JOHN ORESTES (5830)
TAYLOR WM M (5830)

Year Uses

Source

1960 (continued)

SGANGA ANNE LT (5830)
SANGER BETSY (5830)
NELSON O A (5830)
FERGUSON JAS (5830)
CARROLL G J (5830)
WATSON ANN O LCDR (5830)
KELL JACK (5830)
KEILHACK DON F (5830)
SHIRA DON W JR (5830)
HINES JIM E AETNA LIFE INS CO FIRST NATIONAL BNK BLDG
RES (5830)
CAMILLO BARBARA (5840)
MILNE PETER (5840)
RODRIGUEZ TEO (5840)
GROVE ARLENE (5840)
LINDQUIST BARBARA (5840)
KOEHN EDNA (5840)
KADERLI ROY B (5840)
ARNETT RICHARD L (5840)
MAYA (6051)

****MARY LANE DR****

R. L. Polk & Co.

LEVINE HAROLD (5531)
CONEN ARTHUR R (5532)
GROSSHER FRED E (5544)
TURNER M A MRS (5545)
MALOUF GEO (5555)
BAKER RICHARD L TED (5567)
KARP ALEX B (5568)
COHA JOS A (5573)
TETER A LOUISE (5577)
BRYANS GEO E (5605)
MARTINICO JOHN (5606)
CLAYDON LYNBLD L (5620)
CHILLO ROBT J (5621)
WEST W MYRON (5633)
MAUSETH W R (5634)
POULSON T O (5645)
LANE JAS R COL USMC RET (5646)
JOHANSON WM BARNEY (5657)
PHILLIPS VERNON (5658)
TREVELLYAN J E JR (5669)
LI MANDRI JOHN M (5670)
MERKIN EDW (5681)

Year Uses

Source

1960 (continued)

FREDERICKS CARL K (5682)
MAC INNES WM M REV (5705)
STILLWAGEN M H (5706)
WAYMIRE IMOGENE MRS (5719)
EDDY NATE K PAINTNG CONTR (5720)
ROBINSON FORREST (5731)
RECHT RUBIN (5732)
STEIN DAVID V (5744)
BARRACK HERBERT F (5755)
DICIEDUE FLORENCE MISS (5756)
COLE GORDON F (5767)
BEDNAR GEO W (5768)
PYKLES HOWARD KENNETH (5779)
CLARK RALPH L (5780)
MC COY ROBT C (6106)
WILSON JIM (6107)
VAN NATTA MITCHELL J (6112)

****MONTEZUMA RD****

R. L. Polk & Co.

HOLLINGSWORTH PATSY (5504)
LARSON ANN (5504)
ROOSE MARGARET (5504)
RITCHIE WILMA (5504)
FELIX DENNIS F (5506)
LEON HARRY S COL (5510)
MULDROW LEWIS DR (5512)
DALEY ROBT J (5516)
BOWMAN DONALD E (5520)
BOWMAN J E (5520)
BIGHAM ERNEST L LT COL RET (5522)
BENSLEY EVELYN MRS (5524)
FRAZIER PARK E (5526)
BASS RAYMOND (5528)
HOERSCH JOEL J (5530)
HAMMACK JOHN E (5534)
WILLEY KENNETH A (5536)
KYLLO HESTER MRS (5538)
THURMAN JOHN D (5542)
SULLIVAN WM P (5544)
MAGNUSON DONALD C COLLEGE MANOR APTS (5546)
COLLEGE MANOR APTS (5548)
BEHRENS CARL F (5602)
BALDERSTON GALE (5604)
HAWLEY ANNE J MISS (5604)

Year Uses

Source

1960 (continued)

BROFFT R W (5606)
HENDERSHOT ROBT MRS (5608)
MUDGETT CYNTHIA (5610)
WOODS VIVIAN B (5612)
BINTLIFF DOUGLAS (5614)
LE BOEUF ROBT (5616)
SUNSHINE LEON (5620)
OVERTON R W (5622)
SCHISSELL DAVID J (5624)
GLICKMAN ARTHUR E (5626)
REINACH L C (5628)
BRANDT ELEANOR (5630)
BRANDT CHAS L (5630)
CARLISLE JEAN HOPSON (5632)
CARBIENER WAYNE A (5634)
DELLINGER NORMA E (5638)
DELLINGER THOS P (5638)
POORBAUGH E E (5642)
KLEMER ELIZABETH J (5644)
STEWART CHAS J (5650)
OVERTON R L (5654)
PARSONS JACK N (5656)
POTTER JANET L (5658)
POTTER PAUL R (5658)
OHLIN GERALD (5660)
BENNINGTON GLADYS B MRS (5662)
DUKAS VYTAS (5664)
MOORE DORSEY J DR (5668)
STEWART R E (5670)
JARRETT LAWRENCE E (5672)
JARRETT RILLA B (5672)
SKOLIL LESTER L (5674)
RES (5676)
BROWN DOROTHY J (5678)
HARGROVE BEVERLY (5680)
EIS ROBERTA D (5680)
AXELROD LOUIS (5685)
NEUMANN GEO MRS (5685)
NEUMANN JULIA MRS (5685)
HAWKS STANLEY G (5686)
DOCTOR DAVID (5687)
DOCTOR MICHAELYN (5687)
NEWMAN ALISON W (5689)

Year Uses

Source

1960 (continued)

FLAGG DENIS A (5690)
GORDON HERBERT MRS (5691)
DE SURE A J (5697)
CAMPANILE MANOR APTS (5699)
ANDERSON JAS C (5701)
SIBLEY N S (5705)
FRIEDMAN I E (5713)
FRIEDMAN ALAN (5713)
FRIEDMAN MARC (5713)
DREXLER JANE (5715)
BROWNELL FRANCES KAAR MRS (5717)
KERR HATTIE B MORGAN (5720)
KERR H CHALMERS (5720)
NICHOLSON GEO T (5721)
OLMSTED LESTER E (5722)
CHERNEY EDW A (5723)
MIDDENDORF W C (5724)
TOWNES HARRY (5725)
BRYCE J (5726)
WARNES EVERETT F (5728)
STANFORD YVONNE (5730)
STRAUSS FRANCES (5731)
WACKERMAN THEODORA (5733)
ALPHA GAMMA DELTA SORORITY (5734)
WARD VENA MRS (5734)
SWYGARD JULIA C MRS (5739)
CLARK EVERETT P MRS (5739)
KOCH FRANCIS P (5742)
OLSEN HANFORD T (5743)
NEWMAN GLENN COL USA (5745)
DALTON THOS W JR (5747)
LAMBDA CHI ALPHA (5750)
THIEDE EDWIN C (5751)
SAVER JIM (5751)
KENYON BARBARA S (5755)
OHARE GEO W (5757)
GOODMAN WILFRED H (5761)
GREENBERG MICKEY (5763)
GREENBERG RONALD E (5763)
GUICHARD HENRY (5765)
GRANGER WESLEY R (5767)
MC FARLAND ROBT B (5769)
TAYLOR THOS R (5769)

Year Uses

Source

1960 (continued)

LARSON KAREN J (5775)
VAN HOEVER JANICE L (5775)
SIGMA KAPPA SORORITY (5804)
ALPHA CHI OMEGA SORORITY (5816)
KAPPA ALPHA THETA (5822)
SIGMA CHI FRATERNITY (5826)
CONNELL RUTH B (5826)
ROBLEY VEALL VEALL ROBLEY CO THE (5838)
KOERNER RALPH VEALL ROBLEY CO THE (5838)
VEALL ROBLEY CO THE (5838)
PHOTOGRAPHY BY GALVIN (5842)
GALVIN R H PHOTOGRAPHY BY GALVIN (5842)
EVANS DAN L B DNTST (5852)
HOLMES JOHN H A DR (6015)
HOY DONNA (6015)
NORWOOD VERLAYNE (6015)
STEVENSON BOBBY (6015)
PERCIBAL BEV (6015)
PI KAPPA ALPHA FRATERNITY (6115)
GAMMA PHI BETA (6123)

****MONTEZUMA****

R. L. Polk & Co.

JONES DAVID CHAS (5618)
BLUM MERVIN L (5679)
JOHN DOROTHY MRS (5816)

****ROCKFORD DR****

R. L. Polk & Co.

LANOIS SHIRLEY (5068)
SCHWOB WALTER E (5074)
SCHUNERT JIM (5077)
EVANS THOS EARL (5082)
VAUGHAN ALBERT P (5087)
VAUGHAN FLO V (5087)
NORTON ESTELLE M MRS (5096)
ALPHA PHI SORORITY (5096)

****TIERRA BAJA WAY****

R. L. Polk & Co.

FALL RICHARD (5036)
LYDICK JOHN M (5041)
JAENICKE V W (5051)
SPRAY JAS E (5052)
CYSNER JOS REV (5061)
PRENTISS WM P (5062)
ROBERTSON H E JR MRS (5076)

1961

****55TH ST****

R. L. Polk & Co.

Year Uses

Source

1961 (continued)

VACANT (5221)

****CAMPANILE DR****

R. L. Polk & Co.

INKS RICHD P (5003)

NEVITT CLEM J (5004)

JANECK CHAS L (5009)

WETHERILL CLARENCE A (5010)

VINING ELIZ D MRS (5015)

OCARROLL LOUIS C (5021)

TREAT WOLCOTT C (5027)

MURPHY PAUL H (5028)

ABBOTT JOHN E (5033)

EAGLE JOHN E (5039)

BARTLETT ROBT C (5045)

BRUNKOW REYNOLD E (5051)

NICHOLS AMBROSE R JR (5059)

SATTRO RICHD L (5067)

WESTMINSTER COLLEGE CENTER (5071)

COLLEGE PK PRESBYTERIAN CH (5075)

VACANT (5084)

MC CANLEY LEWIS A (5086)

VACANT (5088)

HOVANESIAN KURKEN S (5090)

SIMON RICHD B (5092)

VACANT (5094)

GORDON WM D (5096)

LAMPERT MURRAY M (5098)

ROBINSON LAURIE MRS (5118)

GREINER R TED (5120)

ALPHA XI DELTA SORORITY (5121)

RICHARDS JAMES (5122)

VACANT (5124)

SIMPSON RONALD M (5126)

WHITING DESHLER (5128)

VACANT (5130)

VACANT (5132)

LEDDICK ANN B MRS (5141)

WECKNER MARION C MRS (5152)

FALARDEAU CLETUS J JR (5154)

SHOWS THOS B JR (5156)

STERNBERG HAROLD I (5158)

NEMITZ ROBT H (5160)

VACANT (5162)

VACANT (5164)

Year Uses

Source

1961 (continued)

VACANT (5166)
WILSON ALLAN (5167)
VACANT (5168)
VACANT (5169)
SHAW PETER W (5170)
BULLMAN DAVID (5171)
NICHOLSON JOS (5172)
DICKINSON JOHN D (5173)
RASMUSSEN ESTELLA MRS (5174)
COLLEGE PALMS APTS (5174)
GROMFINE JOHN J (5176)
HANSEN JOHN H (5178)
VACANT (5180)
STOUGH MORROW F (5182)
VACANT (5184)
RIPPEY GERTRUDE E (5186)
MUNDT WM R REV (5202)
VACANT (5202)
KELLY MICHL G (5202)
VACANT (5202)
VACANT (5202)
GAYDOS MARGT M (5202)
30 CAMPANILE APTS (5202)
JOHNSON THOS C (5202)
LIPSCOMB FRED S (5202)
VACANT (5202)
VACANT (5202)
BRECK NERRIS (5202)
BAKER SIDNEY R (5202)
HARRIS JOHN P (5202)
CRAWFORD THOS R (5202)
MERRIKEEN NANCY (5202)
METHODIST STUDENT CENTER (5202)
VACANT (5202)

****COLLEGE AVE****

R. L. Polk & Co.

BALBOA HOUSE CLNRS HAMBLIN EDGAR E (5041)
CURRIER CHARLOTTE J (5045)
MARTIN LEO N (5050)
PILANT FRANK J (5053)
WARD JAS (5058)
WRIGHT WM H (5059)
HEFNER JOHN R (5065)
KAPPA DELTA SORORITY COBB MARGT K MRS (5066)

Year Uses

Source

1961 (continued)

COCOS LA BEGINS (5066)
ALPHA TAU OMEGA HIGGINS HOWARD (5071)
DELTA ZETA SORORITY HOUSE (5074)
C VACANT (5077)
F VACANT (5077)
D VACANT (5077)
E ENGLAND JOHN G (5077)
APARTMENTS (5077)
B VACANT (5077)
G SIMMONS JESSE A (5077)
A MARTIN JUDY (5077)
CHI OMEGA SORORITY SWANSON VERA MRS (5082)
VACANT (5090)
GUYER JUDITH (5090)
VACANT (5090)
JOHNSON FRANK D (5090)
PATTERSON WARD A (5090)
VACANT (5090)
SOMMERS M VIRG MRS (5090)
VACANT (5090)
COLLEGE APARTMENTS (5090)
COX AILEEN B (5090)
HOHMAN GLENN W (5090)
KIPP RICH D F (5090)
ANDERSON MICHL H (5090)
THOMAS RALPH (5090)
FERGUSON MARY E MRS (5090)
JONES CHARLOTTE E (5090)
VACANT (5090)
KELLERS BOB COLLEGE SERV (5104)
PI BETA PHI (5105)
HENRY GEO SCH OF SOCIAL SCIENCE ANDELSON ROBT V
(5111)
BEEBE BERNICE W MRS (5119)
ZAHM HARRIOTT M MRS (5125)
SOUTHWORTH MYRLEN S (5131)
DALBYS UNION SERV GAS STA (5140)
SPEEDEE MART GRO (5141)
VACANT (5149)
1/2 VACANT (5149)
VACANT (5151)
1/2 VACANT (5151)
1/2 VACANT (5153)

Year Uses

Source

1961 (continued)

VACANT (5153)
VACANT (5155)
1/2 VACANT (5155)
AZTEC SERV SHOP CIGARS (5157)
COLLEGE PARK JWLRS (5157)
VACANT (5164)
SEARLES HERBERT L (5164)
VACANT (5164)
VACANT (5164)
GARLOCK WESLEY R (5164)
EL NIDO APARTMENTS (5164)
VACANT (5164)
ADELNOUR CHAS G (5164)
OSTER WM E JR (5164)
VACANT (5164)
VACANT (5164)
LA PRAY MARGT H (5164)
VACANT (5164)
RHODUS DORIS (5164)
DUKE MARJORY MRS (5164)
GILBERT JIM (5164)
VACANT (5164)
VACANT (5164)
VACANT (5164)
VACANT (5164)
1/2 VACANT (5168)
VACANT (5168)
BOGNA PHILIP J (5170)
1/2 VACANT (5170)
1/2 VACANT (5172)
VACANT (5172)
EPISCOPAL STUDENT CENTER (5178)
TAU KAPPA EPSILON BOWERS JOHN (5185)
BREESES COLLEGE STORE (5186)
HARRISON HELEN M (5187)
ROLANDS BARBER SERV (5188)
BISHOPS CAMPUS SHOP (5190)
DELUS COLLEGE FASHIONS WOMENS CLO (5192)
ST DUNSTANS EPISCOPAL CH (5198)

****COLLEGE PL****

SECORD DOROTHY H MRS (5064)
WEAVER HARRISON W (5070)
HARPSTER WM A (5076)

R. L. Polk & Co.

Year Uses

Source

1961 (continued)

GIERLICH HENRY S (5080)

****DOROTHY DR****

R. L. Polk & Co.

STEPHENS TARROLD F (5552)

WEIR JAS E (5558)

BOOKER CLARENCE W (5602)

TOKARS LESTER E (5610)

RAPHAEL ARTH (5611)

GREENLEAF KENNETH (5614)

TRAPNELL WILBUR F (5617)

BARRACK MALCOLM F (5622)

FREEDMAN PEARL MRS (5623)

SOLOMON GEO W (5627)

TETLEY JAS W (5628)

WHITEMAN JOHN L (5704)

KRUTZLER JOHN G (5714)

HAUSAM ROBT (5724)

CRAIG ROBT L (5725)

STELLOH REYNOLD F (5734)

BRISCOE EARL E (5737)

MIERLOT ALBERT (5744)

KOUSENS STANLEY L (5747)

BEAMON JAS T (5754)

****DOROTHY WAY****

R. L. Polk & Co.

HARRIS MACK J (5604)

ROLLO LAWSON JR (5607)

COOPER JOS A (5608)

MICHAEL JOHN L (5611)

GIBSON I JOS (5612)

BAUMAN HENRY F (5615)

HOVAN STEPH R (5616)

FRANKLIN LARON S (5672)

MATHY GEO M (5673)

HALL CHAS T (5679)

COMBS YALE E (5680)

DAPPER DARWIN V (5685)

HALLAHAN TIMOTHY V (5686)

****HARDY AVE****

R. L. Polk & Co.

LEDINGHAM WM G (5505)

METCALF FRED A (5524)

BARAD HAROLD (5525)

NUSBAUM ISADORE (5544)

GRANT EMERY (5545)

Year Uses

Source

1961 (continued)

LODGE CHESTER R (5564)
DILLINGER KENNETH A (5565)
BYRNES RALPH E (5584)
QUIMBY JOHN W (5585)
DEVIN DAVID E (5605)
BROWN GEO (5606)
CAMPBELL NELLIE L MRS (5625)
URBAN HARVEY J (5630)
VAN HORN IRVING H (5645)
BROWN HAL W JR (5650)
CLEM RICHD T (5665)
KELLER JOS L (5676)
MINYARD WM C (5689)
THETA CHI FRATERNITY (5702)
SWATZELL MIKE (5702)
VACANT (5703)
BEITNER CARL (5705)
SMITH GEO H (5706)
KAPPA ALPHA FRATERNITY (5706)
RICHARDSON ROBT W (5707)
NO RETURN (5710)
KATZ JACK (5711)
SIGMA PHI EPSILON FRATERNITY KAMP LEN (5712)
CLARKE HAROLD L (5715)
ZETA BETA TAU FRATERNITY (5716)
MYERS MICKEY (5716)
APARTMENTS (5814)
VACANT (5814)
PECK WM G (5814)
VACANT (5814)
BARNETT GARY (5814)
VACANT (5814)
VACANT (5814)
WORTH HELEN C MRS (5814)
VACANT (5814)
STEVENS GEO A (5819)
MC AFEE JAMES L (5828)
VACANT (5830)
KAPLAN OSCAR J (5831)
COLLINS TOM (5832)
GEIB ROBT (5834)
GRZELEWSKI TONY (5836)
SKINNER STAN T (5838)

Year Uses

Source

1961 (continued)

POVENMIRE H KING (5840)
PRYOR FRANCIS J REV (5843)
JOHNSON JAMES M (5844)
VACANT (5846)
RAMBAU ARCHIE H (5850)
HARDY APTS (5850)
GEISER MARGT J MRS (5852)
MICHAELS STANLEY J (5854)
BRYAN MARGT A MRS (5855)
FREY SAL S (5856)
BAKER JAS (5858)
BLEVINS MARVIN (5860)
SCHOMBEAU EDW (5862)
VACANT (5863)
VACANT (5863)
VACANT (5864)
VACANT (5866)
VACANT (5868)
VACANT (5870)
VACANT (5872)
VACANT (5874)
VACANT (5876)
VACANT (5878)
VACANT (5880)
INYERD ROGER (5882)
SELF SERV LNDRY (5924)
VACANT (5930)
VACANT (5934)

****MARY LANE DR****

R. L. Polk & Co.

LEVINE HAROLD (5531)
CONEN ARTH R (5532)
GROSSHER FRED E (5544)
TURNER MARTHA A MRS (5545)
MALOUF GEO T (5555)
AUBRIGHT WM J (5556)
BAKER RICHD L (5567)
KARP ALEX (5568)
ANGUS EUG E (5577)
COHA JOS A (5578)
BRYANS GEO E (5605)
MARTINICO JOHN (5606)
CLAYDON LYNOLD L (5620)
CHILLO ROBT J (5621)

Year Uses

Source

1961 (continued)

WEST W MYRON (5633)
MAUSETH WM R (5634)
POULSON TENNEY O (5645)
LANE JAS R (5646)
JOHANSON FLORENCE MRS (5657)
PHILLIPS VERNON (5658)
TREVELLYAN JAS E JR (5669)
LIMANDRI JOHN M (5670)
MERKIN EDW (5681)
FREDERICKS CARL K (5682)
MAC INNES WM M REV (5705)
STILLWAGON MARIE H MRS (5706)
WAYMIRE ELDON Z (5719)
EDDY NATE K PNTG CONTR (5720)
ROBINSON FORREST (5731)
RECHT RUBIN (5732)
DE LUCA JOS D (5743)
STEIN SALLY S MRS (5744)
BARRACK HERBERT F (5755)
DICIEDUE RICHD (5756)
COLE GORDON F (5767)
BEDNAR GEO W (5768)
PYKLES HOWARD K (5779)
CLARK RALPH L (5780)
MC COY ROBT C (6106)
WILSON S JAS (6107)
VAN NATTA MITCHELL J (6112)

****MONTEZUMA RD****

R. L. Polk & Co.

NICASTRO JOHN (5504)
HERNER ERNEST E (5504)
VACANT (5504)
HANSEN ANTOINETTE MRS (5504)
SAKRAIDA FRANK T (5504)
VACANT (5504)
MAGNUNSON DON (5504)
WHITE ALF E (5504)
TALL DONALD V (5504)
VACANT (5504)
HOFFLAND DAVID L (5504)
KNAPPER ROGER E (5504)
KYLLO HESTER M MRS (5504)
VACANT (5504)
GRONWALD KURT R (5504)

Year Uses

Source

1961 (continued)

VACANT (5504)
HINES MARY C MRS (5504)
CRAM JUDY (5504)
SULLIVAN WM P (5504)
HALUSCH JACK (5504)
BASS RAYMOND (5504)
5692 COLLEGE MANOR APARTMENTS (5504)
SMITH ROSEBELLE K MRS (5504)
VACANT (5602)
EMEIGH NANCY E (5604)
VACANT (5606)
HENDERSHOT ROBT H (5608)
HOFFLAND DAVID L (5610)
PERCY VIVIAN (5612)
VACANT (5614)
VACANT (5616)
SAUILLE DAVID A (5618)
SUNSHINE LEON (5620)
OVERTON ROBT W (5622)
SPARKS JAMES E (5624)
GLICKMAN ARTH E (5626)
REINACH LAURA MRS (5628)
BRANDT CHAS L (5630)
VACANT (5632)
NO RETURN (5634)
HOWE MICHAEL D (5636)
DELLINGER THOS (5638)
GATTON WM T (5640)
VACANT (5642)
KELMER ELIZ J (5644)
PARSONS JACK N (5650)
VACANT (5652)
VACANT (5654)
VACANT (5656)
VACANT (5658)
VACANT (5660)
VACANT (5662)
DUKAS VYTAS M (5664)
WOOLFENDEN WARNER R (5666)
H VACANT (5667)
E VACANT (5667)
G VACANT (5667)
F VACANT (5667)

Year Uses

Source

1961 (continued)

C VACANT (5667)
A VACANT (5667)
D NO RETURN (5667)
B PLUMBO WARREN (5667)
APARTMENTS (5667)
VACANT (5668)
KOSTER JANNY L (5670)
NO RETURN (5672)
SKOLL LESTER L (5674)
VACANT (5676)
B DE SURE ALBERT J (5677)
H CLITSOME ALEX (5677)
G VACANT (5677)
E VACANT (5677)
APARTMENTS (5677)
F VACANT (5677)
A VACANT (5677)
C VACANT (5677)
D JONES HOWELL M (5677)
VACANT (5678)
STRAUSS ROBT S (5679)
CARR DONALD W (5680)
GOLDFARB MICKEY (5681)
POEPPPELMEIER EDW J (5682)
VACANT (5683)
CLAMP OTIS L (5684)
VACANT (5685)
1/2 NEUMANN JULIA MRS (5685)
BRADY JAMES L (5686)
VACANT (5687)
1/2 VACANT (5687)
BLOOM LEONARD A (5688)
1/2 VACANT (5689)
ADOCK H G (5689)
VACANT (5690)
GORDON HERBERT L (5691)
KIDDER WM H (5692)
VACANT (5693)
TOLCH N A (5695)
CONOLD FREEDA P MRS (5697)
CAMPANILE MANOR APTS (5699)
VACANT (5701)
VACANT (5703)

<u>Year</u>	<u>Uses</u>	<u>Source</u>
1961	(continued)	
	VACANT (5705)	
	VACANT (5707)	
	VACANT (5709)	
	VACANT (5711)	
	FRIEDMAN IRVING E (5713)	
	DEXLER JENNIE W MRS (5715)	
	VACANT (5717)	
	VACANT (5719)	
	PANORAMA MANOR APTS (5720)	
	NICHOLSON BEN (5721)	
	WHITE DOROTHY MRS (5722)	
	CHERNEY EDW A (5723)	
	VACANT (5724)	
	TOWNES HARRY (5725)	
	VACANT (5726)	
	LANDON MARVIN M (5727)	
	VACANT (5728)	
	VACANT (5729)	
	HOWLETT H JEAN (5730)	
	TOBIN ROBT I (5731)	
	WACKERMAN THEODORA (5733)	
	ALPHA GAMMA DELTA SORORITY (5734)	
	FORD NANCY W (5735)	
	VACANT (5737)	
	VACANT (5739)	
	VACANT (5741)	
	VACANT (5742)	
	OLSON HENRY T (5743)	
	NEWMAN GLENN (5745)	
	BUTLER WM E (5747)	
	VACANT (5749)	
	LAMBDA CHI ALPHA FRATERNITY (5750)	
	TODD JOHN N (5751)	
	WORTHY THOS R (5753)	
	VACANT (5755)	
	OHARE GEO W (5757)	
	VACANT (5759)	
	VACANT (5761)	
	GREENBERG MAX (5763)	
	VACANT (5765)	
	VACANT (5767)	
	GIRARD JERRY S (5769)	
	NAIMAN H C (5771)	

Year Uses

Source

1961 (continued)

VACANT (5773)
VAN HOEVER JANICE (5775)
VACANT (5777)
SILLE RUTH S (5804)
SIGMA KAPPA SORORITY (5804)
ALPHA CHI OMEGA SORORITY (5816)
JOHN DOROTHY MRS (5816)
EVANS IRMA B MRS (5824)
KAPPA ALPHA THETA SORORITY (5824)
SIGMA CHI FRATERNITY (5826)
VEALL ROBLEY CO THE REAL EST (5838)
EQUITABLE LIFE ASSURANCE SOCIETY (5840)
PHOTOGRAPHY BY GALVIN (5842)
JOSEPHS HAIR FASHIONS BEAUTY SHOP (5844)
RENES FEMININE FASHIONS (5846)
CAMPUS CLEANERS (5848)
ECON O WASH LAUNDRY (5850)
MC COLL WINSTON L DENTIST (5852)
HART WM L DENTIST (5852)
MOQUIN BOBBE R MRS DENTAL HYGIENIST (5852)
APARTMENTS (6015)
B RADZINS ANDREW G (6015)
D KIDD WILBUR (6015)
A VACANT (6015)
C VACANT (6015)
SD STATE COLLEGE HOME MANAGEMENT HOUSE MARTIN
MARY (6050)
WALSH CHAS (6115)
PI KAPPA ALPHA (6115)
VACANT (6123)

****ROCKFORD DR****

R. L. Polk & Co.

ENGLE EARLE E (5060)
SWANNER JOSEPH T (5068)
SCHWOB WALTER E (5074)
SCHUNERT JIM R (5077)
EVANS VIVIAN E MRS (5082)
VAUGHAN FLO V (5087)
WOLTER MARGT L MRS (5096)
ALPHA PHI SORORITY (5096)

****TIERRA BAJA WAY****

R. L. Polk & Co.

FALLE W RICHD (5036)
CULVER LOWELL W (5041)
JENNICH VIRGIL (5051)

Year Uses

Source

1966 (continued)

PENTER AUDREY MRS (5126)
HAYS BARRY (5128)
ANDREWS JOHN F (5130)
CLARK WM L (5132)
LEDOICK ANN B MRS (5141)
KRUEGER BRUCE (5152)
WECKNER MARION C MRS (5154)
GROVER MICHL (5156)
ZAPOR CANDY (5158)
KELLY MICHL (5160)
FISHER SUE (5162)
FISLOW PAULA (5164)
POSTAL PENNY T (5166)
ADIB SAMII A 8 R (5167)
DUNLAP JOHN (5168)
BUTTERFIELD GIDET JUST IN RICHD (5170)
HOLT JEFF (5171)
FERVER BARBARA WILLIAMS SARAH (5172)
COLLEGE PALMS APARTMENTS (5174)
RASMUSSEN ESTELLA MRS (5174)
GROMFINE JOHN J (5176)
HANSEN JOHN H (5178)
ODELL SCOTT D (5180)
MOLTER GEOFFREY (5182)
ERTLE BRUCE S (5184)
RIPPEY GERTRUDE E (5186)
CAMPANILE APARTMENTS (5202)
GAYDOS MARGT M (5202)
BOYLES JOHN (5204)
LIPSCOMB FRED S (5206)
SMITH CHERYL (5208)
CARLISLE DONALD (5210)
VACANT (5212)
WALTERS JAMES R (5214)
VACANT (5216)
BARNES LES S (5218)
MOORE PRUDENCE (5220)
VACANT (5222)
ROLLS JACK L (5224)
MUNOT WM R REV (5225)
METHODIST STUDENT CENTER (5225)
SMITH DIANE (5226)
BARLOW DIANA MILLER JENI (5228)

Year Uses

Source

1966 (continued)

NO RETURN (5230)

****COLLEGE AVE****

R. L. Polk & Co.

SALBOA HOUSE CLEANERS (5041)

HAMBLIN EDGAR E (5041)

TURIANSKY BASIL B (5045)

MARTIN LEO N (5050)

PILANT FRANK J (5053)

WARD JAMES (5058)

WRIGHT WM H (5059)

TOWNSEND DOUG (5065)

CAMERON ELIZ S MRS 582 9872 COCOS LA BEGINS (5066)

KAPPA DELTA SORORITY (5066)

AL 3 HA TAU OMEG 582 9864 HAYES JOHN (5071)

ALLEN CHARLOTTE MRS (5074)

DELTA ZETA SORORITY (5074)

A 8 UTERUS RIC 583 9490 B LINTON PAT C BAROME FRANK
(5077)

F FORKINS BARBAR 583 8609 G SELLS FRANK H VACANT
(5077)

APARTMENTS (5077)

D SHAWCROFT JACK T (5077)

E MC CLAUGHERTY HARRY C (5077)

CHI OMEGA SORORITY (5082)

GREEN ROSEMARY MRS (5082)

FERGUSON MARY E MRS (5090)

MOADY JOY (5090)

RATTIG JOSEPH (5090)

MALLICK RONALD (5090)

GLASGOW DON (5090)

EVANS JAMES R (5090)

ROBLE DENNIS (5090)

ORR DOUGLAS (5090)

MONTGOMERY JULIA (5090)

MACKIN SUZANNE (5090)

ESFANDIARY NAJLA (5090)

MORENO ALBERT F (5090)

BORIS JUDIE (5090)

VACANT (5090)

VACANT (5090)

PRITCHETT GARY L (5090)

WALTON ALICE (5090)

COLLEGE APARTMENTS (5090)

KELLERS BOB COLLEGE SERVICE (5104)

Year Uses

Source

1966 (continued)

NOYES OPAL R (5111)
VACANT (5119)
GITTINGS NORMAN (5125)
SUTTERS DRIVE INN RESTR (5130)
SECURITY FIRST NATIONAL BANK (5131)
DALBYS UNION SERVICE (5140)
SPEEDEE MART GRO (5141)
RESTR (5141)
CALIFORNIA BOOK CO NO I (5157)
VACANT (5164)
CREED GWEN MRS (5164)
NEER BARBARA (5164)
OLIVER TRACIE (5164)
RANKIN JUDITH A (5164)
DEAN PAMELA (5164)
COLE GRETCHEN (5164)
DOPF GAYLE (5164)
SCOTT PHIL (5164)
TAUNEYASHI YUMIKO (5164)
HUDEKA DIANE (5164)
EISBRENER ALICE (5164)
VACANT (5164)
GALLAGHEN KAY (5164)
EL NIDO APARTMENTS (5164)
HERBERT RICHD (5164)
MILES SANDY (5164)
VAN MALTA RICHD (5164)
CHASSEY LAURA (5164)
GALYAN BOB (5164)
MULLICK BARBAR (5168)
CHOBAN JOHN (5170)
LEE SHIRLEY (5172)
CHURCH ANNEX (5178)
SAINT DLNSTANS EPISCOPAL (5178)
BREESES COLLEGE STORE (5186)
DRUGGISTS SUNDRIES (5186)
VACANT (5188)
CALIFORNIA BOOK CO NO (5190)
TOGGERTY SHOP THE MENS WEAR (5192)
CHURCH (5198)
SAINT DUNSTANS EPISCOPAL (5198)

****COLLEGE PL****

TAU KAPPA EPSILON FRATERNITY HSE (5064)

R. L. Polk & Co.

Year Uses

Source

1966 (continued)

SIGMA ALPHA EPSILON 582 9982 SHOEMAKER TIM (5076)

PI BETA PHI FRATERNITY (5080)

****DOROTHY DR****

R. L. Polk & Co.

STEPHENS FARROLD F A (5552)

WEIR JAMES E (5558)

BOOKER CLARENCE W (5602)

TOKARS LESTER E (5610)

RAPHAEL ARTH (5611)

GREENLEAF KENNETH (5614)

TRAPNELL WILBUR F (5617)

BARRACK MALCOLM F (5622)

VALADON FRED J (5623)

TETLEY JAMES W (5628)

WHITEMAN JOHN L (5704)

KRUTZLER JOHN G (5714)

HAURAM ROBT (5724)

CRAIG ROBT L (5725)

RANEY IVAN (5734)

BRISCOE EARL E (5737)

MIERLOT ALBERT (5744)

KOUSENS STANLEY L (5747)

BEAMON JAMES T (5754)

****DOROTHY WAY****

R. L. Polk & Co.

HARRIS MACK J (5604)

ROLLO LAWSON JR (5607)

COOPER JOSEPH A (5608)

CARLSON DELMAR (5611)

SCHWARZ WALTER C (5612)

BAUMAN HENRY F (5615)

HAVAN STEPH R (5616)

NO RETURN (5672)

ERICKSON WM L (5673)

HALL CHARLES T S (5679)

HERRON ROBT S (5680)

DAPPER DARWIN V (5685)

HALLAHAN TOMOTHY V (5686)

****HARDY AVE****

R. L. Polk & Co.

VACANT (5505)

GUDITH ROY E S (5524)

BARAD HAROLD S (5525)

NUSBAUM ISADORE (5544)

SHELDON JOHN (5545)

Year Uses

Source

1966 (continued)

LODGE CHESTER (5564)
NOORANY IRAJ J (5565)
BYRNES RALPH E (5584)
QUIMBY JOHN W S (5585)
DEVIN DAVID E (5605)
BROWN EUG P (5606)
CAMPBELL NELLIE L MRS (5625)
URBAN HARVEY J (5630)
VAN HORN IRVING H JR (5645)
DUNCAN SHARON L (5650)
CLEM RICHD T (5665)
MINYARD WM C (5689)
THETA CHI FRATERNITY (5702)
NO RETURN (5703)
BEITNER CARL (5705)
ALPHA XI DELTA SORORITY 583 9969 JOHNSON MICKEY MRS
(5706)
RICHARDSON ROBT W S (5707)
SCHILBE LLOYD J (5711)
SIGMA PHI EPSILON FRATERNITY 582 1449 LACY JOHN R
(5712)
CLARKE HAROLD L (5715)
ZETA BETA TAU FRATERNITY 583 3663 KAPLAN DENNIS (5716)
HODGE GLADYS (5719)
REES SANDR (5814)
COVINGTON ROBT (5814)
WORTH HELEN C MRS (5814)
APARTMENTS (5814)
LOPEN HUMBERT (5814)
STAUFFER JAMES (5814)
BECK ROBT (5814)
ECHANOVE CARLOS (5814)
VERMA D T (5814)
PERRINE DAVID (5819)
CRITCHLOW PETER (5828)
HEMMINGWAY GEO (5830)
KAPLAN OSCAR J (5831)
CUTLIP GARY C (5832)
GEIB ROBT N (5834)
GRZELEWSKI TONY (5836)
BARNES LINDA S (5838)
HORD PETER (5840)
NO RETURN (5842)
PRYOR FRANCIS J REV (5843)

Year Uses

Source

1966 (continued)

CRAWFORD SALLY (5844)
HAIR STANLEY V (5846)
REAY LAWRINDA D (5852)
GENTRY MILDRED (5852)
ROBSON BRIAN (5852)
NEWMAN CENTER YOUTH ACTIVITY (5852)
HARDY APARTMENTS APTS (5852)
DANIEL DENNIS (5852)
QUIGLEY GENE (5852)
PERRY PAMELA (5852)
DOWDEN RUTH (5852)
STRALING PHILLIP F REV (5852)
FREEMAN PRESTON (5852)
BEACHLEY WAYNE L (5852)
LUTHERAN CAMPUS CENTER (5852)
LYMAN BETTY (5852)
RELIGIOUS ORGANIZATION (5852)
VARVIVARIAN TANIEL (5870)
TERPINNING LOIS (5872)
COFFIN SUE (5874)
VACANT (5876)
NO RETURN (5878)
MILLIGAN ROBT (5880)
BEECHLER LYNN (5882)
ERTEL LEON B (5884)
COLLEGE LAUNDRY (5924)
TWO BIT SANDWICH SHOP RESTR (5930)
DROBACK JOSEPH (5934)

****MARY LANE DR****

R. L. Polk & Co.

LEVINE HAROLD H (5531)
CONEN FLORENCE MRS (5532)
GROSSHER FRED E (5544)
MAY RAY K (5545)
MALOUF GEO T (5555)
AUBRIGHT WM J (5556)
BAKER RICHD L (5567)
MOORE RICHD A (5568)
ANGUS EUG E (5577)
COHA JOSEPH A (5578)
SIKES ODELL (5605)
WHITHAM LUCILE S MRS (5606)
CLAYDON LYNOLD L (5620)
CHILLO ROBT J (5621)

Year Uses

Source

1966 (continued)

SHEPARO STEPH T (5633)
MAUSETH WM R (5634)
POULSON TENNEY (5645)
LANE JAMES R (5646)
BOISE GARNET M (5657)
PHILLIPS VERNON J (5658)
DOUD HARLAND F (5669)
LI MANDRI JOHN M (5670)
BAKER JAMES R (5681)
FREDERICKS CARL K (5682)
MAO INNES WM M REV (5705)
STILLWAGON MARIE H MRS S (5706)
WAYMIRE ELDON Z (5719)
EDDY NATE K (5720)
ROBINSON FORREST (5731)
NO RETURN (5732)
DE LUCA JOSEPH D (5743)
STEIN SALLY S MRS (5744)
BARRACK HERBERT F (5755)
DICIEDUE RICHD (5756)
COLE GORDON F (5767)
BEDNAR GEO W (5768)
PYKLES HOWARD K (5779)
VAN DUSEN EARL (5780)
MC COY ROBT C (6106)
WILSON S JAMES (6107)
MC WHORTER CATH (6112)

****MONTEZUMA RD****

R. L. Polk & Co.

COLLEGE MANOR APARTMENTS 582 4074 RITTER NAT A (5504)
VACANT (5506)
BORNT JUDY (5508)
HALL JOHN S (5510)
GLICKMAN ARTH E (5512)
HINES MARY C MRS (5514)
VACANT (5516)
HODGE VERNON F (5518)
VACANT (5520)
CLYMIR PATTY (5522)
HOWLETT ANNA (5524)
NICASTRO JOHN (5526)
BASS RAYMOND (5528)
KIRILINS BEVERLY (5530)
MONAHAN MICHL A (5532)

Year Uses

Source

1966 (continued)

YAMANE TARO (5534)
WALLACE MILL (5536)
KYLLO HESTER M MRS (5538)
GRUBBS EDW J (5540)
BELIAKOFF WM M (5542)
KILBOURNE FREDK C JR (5544)
MAGNUSON DONALD C (5546)
MACKLIN JACOB J (5602)
HELMS LOUIS L (5604)
TAYLOR ROY (5606)
SPRAGUE LEONARD D (5608)
COLLAMER MAE MRS (5610)
SPENCER WM (5612)
SEVERENCE PETE (5614)
MC EACHEN DAVID T (5616)
GENETH GERALD A (5618)
SUNSHINE LEON (5620)
CRAIG MAY (5622)
SHEPARD ROBT B (5624)
SISSON CHARLES P (5626)
BENCHLEY LAUREL (5628)
CAGLE JOHNNIE (5630)
MC ALLISTER JOHN V (5632)
GROSCHWITZ ED (5634)
MOLL DAVID C (5636)
RUBIN R 08 T (5638)
HILTON BERGER (5640)
CASHORE RICHD (5640)
EACH GILBERT (5642)
KLEMER ELIZ J (5644)
PORTER GERTRUDE E (5650)
ANDRAIN CHARLES F (5652)
NELSON STANLEY R (5654)
HARVEY ROBT (5658)
JONES DAVID C (5660)
VANGSNESS ARTH R (5662)
BLACK THOS (5664)
DODD WM D (5666)
D KALSKIN HARRY J 583 8715 E VALLARIAN ALBERT F VACANT
(5667)
H VACANT (5667)
APARTMENTS (5667)
G ARNHYM ROBT W (5667)

Year Uses

Source

1966 (continued)

WILLIAMS KATHRYN MRS (5668)
HUTZLEY CURTIS W (5670)
POEPPELMEIER EDW L (5672)
SKOLIL LESTER L (5674)
G VACANT (5677)
APARTMENTS (5677)
D SCHULMAN VICTOR J 883 7047 E VACANT F HOWARD F L
(5677)
A FRIEDMAN DORA MRS 583 5867 B BOURQUE GEO C VACANT
(5677)
H VACANT (5677)
KVARDA BETTY B MRS (5678)
HOBBS JOHN A (5679)
JACQUES PAUL (5680)
GOLDFARB MICKEY (5681)
EASTER CATHLAN (5682)
STINE LINDA L (5683)
UPTON NATHL (5684)
WICHMAN SUE (5685)
NEUMANN JULIA MRS (5685)
LEMBICK MICHL E (5686)
VACANT (5687)
VACANT (5687)
WER JAN LUIG (5688)
BOECHUS WM I (5689)
VACANT (5689)
HUNTSMAN GENE (5690)
VACANT (5693)
TOLCH NOAH (5695)
SMITH ELLSWORTH (5697)
CAMPANILE MANOR APARTMENTS (5699)
HUGHES MARILYN J (5701)
BEECK LEO (5703)
VACANT (5705)
VACANT (5707)
VAN SLYKE NOEL E (5709)
FRANK RALPH (5711)
FRIEDMAN IRVING E (5713)
DREXLER JENNIE W MRS (5715)
REDMOND HENRY (5717)
AHOLA CARL R (5719)
KAPPA ALPHA THETA SORORITY (5720)
PURDY CAROL (5721)
CHERNEY EDW (5723)

Year Uses

Source

1966 (continued)

TOWNES HARRY (5725)
VACANT (5727)
MACE ELLEN M MRS (5729)
TOBIN ROBT I (5731)
ZUAHLEN MARLA (5733)
ALPHA GAMMA DELTA SORORITY (5734)
BIEDERMAN EARL (5735)
LOBOZZETTA WM (5737)
MACAB PETER (5739)
NEWSOM KAREN (5741)
RUSSELL RICHD L S (5742)
COOPER CURT (5743)
HINKLE CARIN (5745)
WEBSTER JANET (5747)
BACON JUDY (5747)
KOONTZ NANCY (5749)
LAMBDA CHI ALPHA FRATERNITY 582 9774 ERVICE GREG
(5750)
BAER TINA (5751)
GOODING KATHLEEN (5753)
WILLIAMS JAMES (5755)
CALVERT JOSEPH (5757)
KASPAREK EARL (5759)
KUBINA JUDY (5761)
PEDERSON LEONA V MRS (5763)
PIGGOTT BILL (5765)
WOOD PARK (5767)
FRITCH SANDY (5769)
GRANT ROBT G JR (5771)
ELIJAH PAUL (5773)
VACANT (5775)
MEAIRS DORIS (5777)
SIGMA KAPPA SORORITY (5804)
GREENE ESTHER MRS (5804)
JOHN DOROTHY MRS (5816)
ALPHA CHI OMEGA SORORITY (5816)
SIGMA CHI FRATERNITY ANNEX (5824)
SIGMA CHI FRATERNITY 582 9701 CONNELL RUTH (5826)
KIPNIS BOB REAL ESTATE (5838)
JOES SHOE REPAIR (5840)
CAMPUS BARBERS THE (5842)
BIAS CHAR BROIL RESTR (5844)
CLEANERS INC CLO CLNS (5848)

Year Uses

Source

1966 (continued)

HOLLYWOOD LAUNDRY & DRY (5848)
ECON O WASH LAUNDRY SELF SERV (5850)
JOSEPHS HAIR FASHIONS (5854)
SWANSON KAREN (6015)
VACANT (6015)
APARTMENTS (6015)
SMAY CRAIG (6015)
VACANT (6015)
SAN DIEGO STATE COLLEGE HOME MANAGEMENT HOUSE
MARTIN MARY (6050)
PI KAPPA ALPHA FRATERNITY 582 9933 WILLETTE BILL (6115)
GAMMA PHI BETA SORORITY 582 6481 DAVIS DOROTHY MRS
(6123)

****ROCKFORD DR****

R. L. Polk & Co.

BISHOP KEITH D (5060)
SW ANNER JOSEPH T (5068)
SCHWOB WALTER E (5074)
SCHUNERT JIM R (5077)
DUNCAN JOHN L (5082)
WEDIN HENRY (5087)
WOLTER MARGT L MRS (5096)
ALPHA PHI SORORITY 583 A (5096)

****TIERRA BAJA WAY****

R. L. Polk & Co.

FALL W RICHD (5036)
SHAVER WILEY F JR (5041)
NOVICK MORTON N (5051)
PYKE TED G (5052)
CYSNER SYLVIA MRS (5061)
PRENTISS WM P (5062)
ROBERTSON HAYDEN E JR (5076)

1970 ****55TH ST N****

John M. Ducey

WILLE H M MRS (5221)

****CAMPANILE DR****

John M. Ducey

INKS MARIE MRS (5003)
NEVITT CLEMENT J (5004)
JANECK CHARLES L (5009)
LEWIS HERBERT G (5010)
SELLMAN HUNTON D (5015)
RAIKOW SOL (5020)
OCARROLL LOUIS C (5021)
TREAT WOLCOTT C (5027)
MURPHY PAUL H (5028)
ALT DORIS MRS (5033)

<u>Year</u>	<u>Uses</u>	<u>Source</u>
1970	(continued)	
	EAGLE JOHN E (5039)	
	BARTLETT ROBT C (5045)	
	HODGE MILDRED K MRS (5051)	
	NO RETURN (5059)	
	SATTRO THELMA M MRS (5067)	
	WESTMINSTER COLLEGE CENTER (5071)	
	COLLEGE PARK PRESBYTERIAN CHURCH (5075)	
	JOHNSON MARILYN (5084)	
	VACANT (5086)	
	WEAVER ROBT (5088)	
	VACANT (5090)	
	VACANT (5092)	
	BLAKE GEO (5094)	
	STEVENS JOAN MRS (5096)	
	VACANT (5098)	
	ANNONOOONA ZARYDE MRS (5118)	
	SEWARD JOAN (5120)	
	NORMAN L (5121)	
	DELTA CHI FRATERNITY (5121)	
	MEN LE NG O C (5122)	
	JANSEN KATHRYN B (5124)	
	JOHANSON JASON (5126)	
	LAURENCE JOHN (5128)	
	CLARK JOHN (5128)	
	BROWN LAURENCE B (5130)	
	HARGRAVE KATHY (5130)	
	RICE CATH E (5132)	
	WAHL ANN 8 MRS (5141)	
	WATSON LAURENCE (5167)	
	VACANT (5170)	
	VACANT (5172)	
	VACANT (5174)	
	VACANT (5176)	
	HANSEN JOHN H (5178)	
	VACANT (5180)	
	VACANT (5182)	
	VACANT (5184)	
	VACANT (5186)	
	CAMPANILE APARTMENTS GAYDOS MAR 6T V (5202)	
	BOND CARYL (5204)	
	LINCOLN ROBT E (5206)	
	VACANT (5208)	
	GAMBONI J (5210)	

Year Uses

Source

1970 (continued)

VACANT (5214)
SMITH HAROLD C (5216)
WARREN JOE S (5218)
RODRIQUEZ CONSUELO (5220)
HICKS ROST (5222)
KEEFE DON (5224)
METHODIST STUDENT CENTER (5225)
BOONE GEO D (5226)
COZENS T R (5228)
FISK DIANE (5230)

****COLLEGE AVE****

John M. Ducey

BALBOA HOUSE CLEANERS (5041)
HAMBLIN EDGAR E (5041)
TURIANSKY BASIL B (5045)
SIGMA CHI FRATERNITY (5050)
NOBBS PAUL (5050)
PILANT FRANK J (5053)
WRIGHT WM H (5059)
KOA TOM (5065)
KAPPA DELTA SORORITY (5066)
BAILEY ELLEN M MRS (5066)
OWENS MARK (5071)
ALPHA TAU OMEGA FRATERNITY HSE (5071)
DELTA ZETA SORORITY (5074)
FUNNELL ALICE MRS (5074)
APARTMENTS (5077)
MARENO WM JR (5077)
A CARDER ALLAN B ETCHAMENDY MATHIEUI (5077)
C VAN HONG HUYNH (5077)
F VACANT G HINKLE JOANN (5077)
E SINH TRAN N (5077)
CHI OMEGA SORORITY GREEN ROSEMARY MRS (5082)
DER WEINERSCHNITZEL RESTR (5089)
BAKER K (5090)
MICHAEL DIANE (5090)
ARCHER ROGER (5090)
CARLEON FRANK (5090)
S WEBBER HAROLD (5090)
STEWART M A (5090)
COOKE C (5090)
FERGUSON MARY E MRS (5090)
PRITCHETT GARY L (5090)
VACANT (5090)

Year Uses

Source

1970 (continued)

SPENCER N (5090)
VACANT (5090)
SWANSON CONNIE (5090)
VALENZUELA R J (5090)
FITCH J D (5090)
COLLEGE APARTMENTS (5090)
HARRINGTON T (5090)
COOKS CAL COLLEGE SERVICE CENTER GAS ST (5104)
EVJE BILL CHEVRON STATION (5105)
SKI CHALET AND DIVERS SUPPLY SKI 6 DIVERS EQUIP (5119)
SAN DIEGO STATE COLLEGE FOUNDATION OFCR (5128)
SECURITY PACIFIC NATIONAL BANK STATE COLLEGE BR
(5131)
DALBYS UNION SERVICE (5140)
SPEEDEE SEVEN ELEVEN NO 4 GROS (5141)
JACK IN THE BOX DRIVE THRU RESTR (5155)
CALIFORNIA BOOK CO NO (5157)
K E B S T V CHANNEL 15 6 F N RADIO (5164)
SAN DIEGO STATE COLLEGE (5164)
FACULTY OFC (5164)
GOVT OFCS DEPT OF H E W EDUC OPPORTUNITY PROGRAM
(5164)
CITY OFC AREA INSTRUCTIONAL TELEVISION AUTHORITY
(5164)
VIEHL PHILIP (5168)
CHOBAN JOHN (5170)
MELLOR ELIZ (5172)
BELL HOP ONE HOUR CLEANERS (5185)
BREESES COLLEGE SHOP GIFT SHOP (5186)
COLLEGE AV (5186)
USPO CONTRACT STA (5186)
POST DICK LTD CLOTHING RETAIL (5187)
RAGGEDY ANNS WOMENS SPORTS WEAR (5188)
NON LINEAR SYSTEMS INC (5189)
ART CARVED DIAMOND CENTER RET JWLRY (5190)
CALIFORNIA STATE EMPLOYEES CREDIT UNION (5191)
TOGGERY SHOP THE MENS WEAR (5192)
KING KASTLE RESTR (5193)
VACANT (5198)

****COLLEGE PL****

John M. Ducey

TAU KAPPA EPSILON FRATERNITY HSE (5064)
SIGMA ALPHA EPSILON (5076)
LEININGER JERRY (5076)
PI BETA PHI SORORITY (5080)

Year Uses

1970 (continued)

MUSE ROBBIE L MRS (5080)

****DOROTHY DR****

DUNSMORE DONALD G (5552)

WEIR JAMES E (5558)

BOOKER CLARENCE V (5602)

TOKARS LESTER E (5610)

RAPHAEL ARTH (5611)

GREENLEAF KENNETH (5614)

TRAPNELL DOROTHY MRS (5617)

BARRACK MALCOLM F (5622)

CANEPA ANGELO (5623)

TETLEY JAMES W (5628)

WHITEMAN JOHN L (5704)

KRUTZLER JOHN G (5714)

HAUSAM ROBT (5724)

CRAIG ROBT L (5725)

CRAIG CHRISTINE STUDT (5725)

RANEY IVAN (5734)

LEIB ROBT (5737)

MIERLOT ALBERT (5744)

KOUSENS STANLEY L (5747)

ROMERO BERTHA R MRS (5754)

****DOROTHY WAY****

HARRIS MACK J (5604)

ROLLO LAWSON S (5607)

COOPER JOSEPH A (5608)

CARLSON DELMAR (5611)

SCHWARZ WALTER C (5612)

BAUMAN HENRY F (5615)

HOVAN STEPH R (5616)

MARKEY JAMES B (5672)

ERICKSON WM L S (5673)

SHANK IAN M (5679)

HERRON ROBT S S (5680)

DAPPER DARWIN V S (5685)

HALLAHAN TIMOTHY V (5686)

****HARDY AVE****

NO RETURN (5505)

GUDITH ROY E (5524)

WOKULUK JOHN (5525)

NUSBAUM ISADORE (5544)

SHELDON JOHN (5545)

Source

John M. Ducey

John M. Ducey

John M. Ducey

<u>Year</u>	<u>Uses</u>	<u>Source</u>
1970	(continued)	
	HOUCK JOHN D (5564)	
	CHAPMAN JOHN (5565)	
	BYRNES RALPH E (5584)	
	LAMB DAVE (5585)	
	DELTA SIGMA PHI FRATERNITY (5585)	
	DEVIN DAVID E (5605)	
	FRIEND BOB (5606)	
	DELTA UPSILON FRATERNITY (5606)	
	CAMPBELL NELLIE L MRS (5625)	
	URBAN HARVEY J (5630)	
	VAN HORN IRVING H JR (5645)	
	PERINE MIKE R (5650)	
	CLEM RICH D T (5665)	
	HAMBER FRED (5675)	
	KIBLER RUTH S MRS (5689)	
	BAKER OPAL MRS (5702)	
	THETA CHI FRATERNITY (5702)	
	LEHR MILDRED V MRS (5703)	
	VACANT (5705)	
	SMITH FLORENCE MRS (5706)	
	ALPHA XI DELTA SORORITY (5706)	
	RICHARDSON ROBERT W (5707)	
	VACANT (5710)	
	VACANT (5711)	
	SIGMA PHI EPSILON FRATERNITY (5712)	
	FIELD ANTHONY (5712)	
	VACANT (5715)	
	ZETA BETA TAU FRATERNITY (5716)	
	SLUMENFELD BENNY (5716)	
	SCHAAF TO (5814)	
	BIETEL MARYANN (5814)	
	OLAUGHLIN BARBAR (5814)	
	HIGHTOWER CAROL (5814)	
	FELSON JOE (5814)	
	DUTTON PATRICIA (5814)	
	GARRETT SHERRI (5814)	
	STREET CONTINUED (5814)	
	APARTMENTS (5814)	
	WALKER NOEL P (5814)	
	SAN DIEGO STATE COLLEGE CENTER FOR COMP EDUC (5819)	
	BAILEY GLEN JR (5828)	
	CLUCHEY PATRIC (5830)	
	VACANT (5831)	

Year Uses

Source

1970 (continued)

WILCOMB STEVE (5832)
HOLBROOK LARRY (5834)
MOORE BILL (5836)
BLACKBURN JOHN (5838)
OENYER PAUL (5840)
KIMBALL FRED (5842)
ROWELL LONNIE (5844)
ANDREA JOY (5846)
NEWMAN CENTER YOUTH ACTIVITY HALL (5855)
RELIGIOUS ORGANIZATION (5863)
LUTHERAN CAMPUS CENTER (5863)
COLLEGE LAUNDRY (5924)
TWO BIT SANDWICH SHOP RESTR (5930)
VACANT (5934)

****LINDO PASEO****

John M. Ducey

MARTIN PHILIP P (5504)
JESSEN DAVID (5505)
CASSIDY LAWRENCE F (5524)
MC GEEHAN MILDRED C MRS (5525)
KENNY BECKY (5540)
DOWN ARTH W (5541)
FENNIG RICHD (5554)
NO RETURN (5555)
RADLEY ALBERT C (5565)
BERGER JOSEPH N (5566)
BUCIK STEVE J (5584)
NIKKENEN JACK U (5585)
WHEELER LEONARD C (5595)
CLARK ORRIN H (5596)
SORENSEN GEORGE (5605)
BROWN IDA M MRS (5606)
SPAULDING SANDRA MRS (5619)
KARO STEPHEN P (5620)
VACANT (5633)
JONES FINIS (5634)
STENSAKER RAYMOND M (5649)
LYONS JON H (5650)
CHRISTENSEN LEWIS J (5665)
HANSON REUBEN B JR (5666)
ANDERSON EUG R (5675)
DANIELWICZ RICHD I (5676)
SMALLMAN LILLIAN F MRS (5690)
CUNNINGHAM JOSEPHINE D MRS (5691)

Year Uses

Source

1970 (continued)

PAXTON WAYNE K S (5704)
PHELAN B NOEL REV (5705)
UNDER CONSTN (5706)
UNDER CONSTN (5710)
UNDER CONSTN (5714)
UNDER CONSTN (5716)
CAMPUS CHRISTIAN MINISTRIES EDUC ORG (5717)
SNELL R SCOTT (5721)
EASTERLY HAZEL MRS (5723)
NO RETURN (5803)
CRAWFORD JENNIFER (5811)
SELTZER EILEEN (5811)
ROMERO DAVID R (5811)
BROOKS SHIELA (5811)
APARTMENTS I MC FARLAND KATHY (5811)
CHURCH OF JESUS CHRIST OF L D S SEMINARY OFC (5821)
SAN DIEGO GROSSMONT INSTITUTE OF RELIGION LDS (5821)
STRALING PHILLIP F REV (5822)
EMERALD ISLE APARTMENTS (5830)
VACANT (5830)
VACANT (5830)
VACANT (5830)
SPINDLER THORNTON F (5830)
VACANT (5830)
VACANT (5830)
NFWELL JOHN (5830)
LOPEZ GENE (5830)
VACANT (5830)
STREET CONTINUED (5830)
BABICKY MARK J (5830)
VACANT (5840)
EGOLF GAYLE L (5840)
SHIRA DONALD W JR (5840)
LANNING HOWARD H (5840)
NILSON NORMAN S (5840)
APARTMENTS (5840)
VACANT (5840)
HOUSTON DAVID L (5840)
VACANT (5840)
SULLIVAN MICHL (5840)
BRUST VICTORIA M MRS (5840)
CHAPPELOW WM V (5840)
VACANT (5840)

Year Uses

Source

1970 (continued)

HENSLEY SUSAN (5840)

VACANT (5909)

****MARY LANE DR****

John M. Ducey

LEVINE HAROLD H (5531)

HAUSER LOUIS J (5532)

GROSSHER FRED E (5544)

MAY RAY K (5545)

MALOUF GEO T (5555)

AUBRIGHT WM J (5556)

BAKER RICHD L (5567)

MOORE RICHD A B (5568)

ANGUS EUG E (5577)

COHA JOSEPH A (5578)

SIKES ODELL (5605)

WHITHAM LUC 1 LE S MRS (5606)

CLAYDON THELMA B MRS (5620)

CHILLO ROBT J (5621)

STECKBAUER MARK (5633)

MAUSETH WM R (5634)

POULSON TENNEY (5645)

DETWEILER ROBT (5646)

BOISE GARNET M (5657)

PHILLIPS VERNON J (5658)

DOUD HARLAND F (5669)

NAISH WENDELL (5670)

STREIFF MAURICE L (5681)

HILSBURG IGNACE (5682)

MAC INNES WM M REV (5705)

LOWE D A (5706)

WAYMIRE ELDON Z (5719)

EDDY NATE K (5720)

NO RETURN (5731)

EGGLESTON DAVID M (5732)

DE LUCA JOSEPH D (5743)

STEIN SALLY S MRS (5744)

BARRACK HERBERT F (5755)

DICIEDUE VINCENT (5756)

COLE GORDON F (5767)

BEDNAR GEO W (5768)

PYKLES MARION B MRS (5779)

VAN DUSEN EARL (5780)

MC COY ROBT C (6106)

WILSON S JAMES (6107)

<u>Year</u>	<u>Uses</u>	<u>Source</u>
1970	(continued)	
	VACANT (6112)	
	<u>**MONTEZUMA PL**</u>	John M. Ducey
	CHURCH OF JESUS CHRIST OF (5130)	
	LATTER DAY SAINTS INSTITUTE OF RELIGION (5130)	
	<u>**MONTEZUMA RD**</u>	John M. Ducey
	RITTER MARJORIE S MRS (5504)	
	COLLEGE MANOR APARTMENTS (5504)	
	EL CONQUISTADOR APARTMENTS (5505)	
	SNFF IWUFPNFL M JAY (5505)	
	VACANT (5508)	
	BADONE PETER (5510)	
	GLICKNAN ROSE MRS (5512)	
	HINES MAY L MRS (5514)	
	SNYDER FERN E (5516)	
	SEDERBERG NORMAN (5518)	
	RILEY RANDY (5520)	
	GOODRICH MARGT (5522)	
	HOWLETT HELEN J (5524)	
	HAUSEL LOUIS MRS (5526)	
	MEEK GREGORY (5528)	
	TSUNERJOSHI YUMIKO (5530)	
	ALES WM V (5532)	
	HILLIER MICHL (5534)	
	CARNES THOS (5536)	
	KYLLO HESTER M MRS (5538)	
	WALLER JAMES (5540)	
	ROBISON DON E (5542)	
	KILBOURNE FREOK C JR (5544)	
	MAGNUSON DONALD C (5546)	
	MACKLIN MARY V MRS (5602)	
	MONAHAN MICHL (5604)	
	GESIAKOWSKI ANTHONY P (5606)	
	SPRAGUE LEONARD D (5608)	
	LETTIERI ANTHONY J (5610)	
	CARNEVELLIS JIM (5612)	
	HILL ROST J (5614)	
	LIELY NANCY (5616)	
	NICKEL LEE (5618)	
	SUNSHINE LEON (5620)	
	MAC NEIL FERN MRS (5622)	
	SHEPARD ROBT (5624)	
	SISSON ALICE P MRS (5626)	
	SPAULDING RICHD C (5628)	

Year Uses

Source

1970 (continued)

EPTON ROBT J (5630)
VACANT (5632)
NAHAN DONALD (5634)
KASUYAMA KOJI (5636)
MC MULLEN JOHN W (5638)
SLATTERY THOS N (5640)
BACH ELIZ MRS (5642)
KLEMER ELIZ J (5644)
MEYERS RONALD (5650)
HERON MABEL A MRS (5652)
MAC MATERS BARBARA (5654)
PETERSON GARY (5656)
JANES REGIN (5658)
VACANT (5660)
HOLLINSWORTH RICHO (5662)
VACANT (5664)
MILLAR FRANK (5666)
H VACANT (5667)
B BUCKMAN KATHY (5667)
APARTMENTS A DAVIDSON MAURICE (5667)
E ANDERSON MATTHEW F KAHN ALEX W (5667)
C DREXTER JENNIE W MRS (5667)
G JONES RICHD (5667)
D VACANT (5667)
EYERS TOM (5668)
SHARPE BRYAN (5670)
POEPELMEIER EDW L (5672)
SKOLIL LESTER L (5674)
HALPIN STANLEY (5676)
C GLICKMAN MOLLIE MRS D SCHULMAN HELEN D MRS (5677)
H CARPENTER NEAL H (5677)
APARTMENTS A FRIEDMAN DORA MRS (5677)
B VACANT (5677)
F HOWARD FRANCIS L (5677)
G VACANT (5677)
E KNEE STEVEN (5677)
ROSE WM E III (5678)
HOBBS JOHN (5679)
DECOTEGNAY JACQUES (5680)
GOLDFARB MICKEY (5681)
BRUTWEISER NICK (5682)
VACANT (5683)
SCHLECHT LEONARD (5684)

Year Uses

Source

1970 (continued)

RIDGEWAY ED (5685)
Y CAMPANILE MANOR APARTMENTS (5685)
BREEDEN JAMES (5685)
LEONARD EDW J (5686)
POOLE BARBARA (5687)
WHITE GAYLE (5687)
GRANT LARRY (5688)
JOHNSON ROOT (5689)
VACANT (5689)
LUO HUEY LIN (5690)
GRIFFITH MARY MRS (5692)
ASHER JOHN (5693)
DAVIS CLIFF (5695)
TABIN CECIL (5697)
KAZEBEE SUSAN (5699)
WILLIAMS FRANK (5701)
BECK LEO (5703)
BINGHAM KATHY (5705)
SPENCER DAN (5707)
BUTLER WM (5709)
WILSON LAURA (5711)
FRIEDMAN IRVING E (5713)
KOFEL JOHN (5715)
VACANT (5717)
ZULKOSKI ROBT P (5719)
SMITH JULIA MRS (5720)
KAPPA ALPHA THETA SORORITY HSE (5720)
CRAIG NATALIE (5721)
VACANT (5723)
VACANT (5725)
NGUYEN DONG (5727)
VACANT (5729)
TOBIN ROBT I (5731)
PASSICK DALE (5733)
CREHAM GRACE MRS (5734)
ALPHA GAMMA DELTA SORORITY HSE (5734)
VACANT (5737)
VACANT (5739)
VACANT (5741)
VACANT (5742)
VACANT (5743)
PIERCE RANDY (5745)
BARTH BARBAR (5747)

Year Uses

Source

1970 (continued)

VACANT (5749)
LEACH JIM (5750)
LAMBDA CHI ALPHA FRATERNITY (5750)
KIDDOE EDW (5751)
MANN JAMES (5753)
VACANT (5755)
VACANT (5757)
LOGAN JAMIE (5759)
MASSIE LEWIS (5761)
VACANT (5763)
LAFTON J L (5765)
THANK DO DEE (5767)
VACANT (5769)
VACANT (5771)
BLAUVELT CONNIE (5773)
VACANT (5775)
ROSEN JAMES (5777)
SIGMA KAPPA SORORITY (5804)
GREENE ESTHER MRS (5804)
ALPHA CHI OMEGA SORORITY (5816)
JOHN DOROTHY MRS (5816)
BEEF RESTR (5824)
COLONEL SANDERS KENTUCKY ROAST (5824)
KRUTZLER JOHN G REAL EST BROKER (5838)
KIPNIS BOB REAL ESTATE (5838)
JOES SHOE REPAIR (5840)
CAMPUS BARBERS THE (5842)
RONS OF HAWAII ICE CREAM (5844)
CANDIES (5844)
HOLLYWOOD LAUNDRY & DRY CLEANERS INC CLO CLNS
(5848)
ECON O WASH LAUNDRY SELF SERV (5850)
WALKER GREG (5852)
TINDER BOX SMOKING LAMP PIPES & TOBACCO (5852)
PEACOCK SALON BEAUTY SHOP (5854)
MARTIN MARY (6050)
SAN DIEGO STATE COLLEGE HOME MANAGEMENT HOUSE
(6050)
WOLTER MARGT L MRS (6055)
ALPHA PHI SORORITY (6055)
PI KAPPA ALPHA FRATERNITY (6115)
WOLCOTT STEPH (6115)
GAMMA PHI BETA SORORITY (6123)
STRONG DAPHNE MRS (6123)

<u>Year</u>	<u>Uses</u>	<u>Source</u>
1970	(continued)	
	SHERADON MARY L (6124)	
	ZURA HALL (6124)	
	<u>**ROCKFORD DR**</u>	John M. Ducey
	BISHOP KEITH (5060)	
	PARRETTE WM B (5068)	
	SCHWOB WALTER E (5074)	
	SCHUNERT JIM R (5077)	
	SKIFF DOUGLAS J (5082)	
	VACANT (5087)	
	<u>**TIERRA BAJA WAY**</u>	John M. Ducey
	FALL W RICH D (5036)	
	FLYNN DONALD E (5041)	
	NOVICK MORTON N (5051)	
	PYKE TED G (5052)	
	CYSNER SYLVIA MRS (5061)	
	PRENTISS WM P (5062)	
	WEAVER DANIEL C (5076)	
1971	Address Not Listed in Research Source	Community Directory Co.
1975	Address Not Listed in Research Source	R. L. Polk & Co.
1976	Address Not Listed in Research Source	Luskey Brothers & Co., Inc.
1980	<u>**CAMPANILE DR**</u>	Pacific Telephone
	VACANT (5003)	
	NEVITT CLEMENT J (5004)	
	JANECK CHARLES L (5009)	
	WELTEN (5010)	
	N SELLMAN H D (5015)	
	RUSSELL (5020)	
	NO RETURN (5021)	
	TREAT ARISE MRS (5027)	
	MURPHY PAUL H (5028)	
	HAMMOND JANET A MRS (5033)	
	EAGLE JOHN E (5039)	
	N CRAYK SAYLOR S (5046)	
	N FIFE DEBBIE (5059)	
	N PARKER KATHY (5061)	
	BAUER DONALD J (5067)	
	COLLEGE PARK PRESBYTERIAN CHURCH PRE SCHOOL PAROCHIAL SECH (5075)	
	COLLEGE PARK PRESBYTERIAN CHURCH (5075)	

Year Uses

Source

1980 (continued)

VACANT (5084)
NO RETURN (5086)
VACANT (5088)
NO RETURN (5090)
ABDULMOHSEN ABDULLA (5092)
VACANT (5094)
N HAMBLIN JEFF (5096)
ALBOKHARY ABDULLATIF (5098)
VACANT (5122)
N TAN ROBIN (5124)
N ASAKI HOWARD (5126)
N NOLAN LEO (5128)
N MARSHALL W LYNN (5130)
N BENDER T (5132)
N ABEYTA DONALD F (5141)
DELTA CHI FRATERNITY (5141)
PSYCHOLOGY CLINIC THE S D STATE UNIV (5164)
CAMPANILE APARTMENTS (5202)
N ALVES C (5202)
N FOSS RANDY (5206)
VACANT (5208)
N EULMI HACENA (5210)
N HO DELLA (5212)
N KAPLAN STEVEN (5214)
N CUSICK MARY (5218)
N COLONY L (5220)
VACANT (5222)
SMITH PHILIP K (5224)
UNITED PROFESSORS OF CALIF AFT AFL (5226)
CIO LABOR ORGANIZATION (5226)
N LANZI RICHD (5230)

****COLLEGE AVE****

Pacific Telephone

BALBOA HOUSE CLEANERS (5041)
HAMBLIN EDGAR E (5041)
N DEAN MICHL (5045)
SIGMA CHI FRATERNITY HOUSE (5050)
N CISNEROS SAML (5050)
PILANT FRANK J (5053)
SAN DIEGO STATE UNIV HELP CNTR (5059)
KAPA DELTA SORORITY HOUSE (5066)
LORENZ FLORENCE M (5066)
N WINNINGHOFF VINCE (5069)
N ACEVES KENNETH (5071)

Year Uses

Source

1980 (continued)

ALPHA TAU OMEGA FRATERNITY (5071)
ALPHA X I DELTA SORORITY (5074)
BRUNELLE JOAN (5074)
F N HARVEY SUSAH (5077)
APARTMENTS A N ISHIGURO TOSHIKI (5077)
F N EDWARDS RANDALL G WARREN DANI D (5077)
D N ROBINSON VICKI S E GEBREMEDHIN GETACHEW (5077)
B ROLOFF MARK C N ROSHON L M (5077)
ROBERTS GRACE L (5082)
CHI OMEGA SORORITY (5082)
TACO FACTORY RESTR (5089)
FARGO TRAVEL AGENCY (5090)
IDIOUI BACHIR (5090)
SULLIVAN LAWRENCE (5090)
N INAMURA MASANORI (5090)
BOULIL FODIL (5090)
VACANT (5090)
WEINTRAUP D L (5090)
LAVISCOUNT MONICA MRS (5090)
VACANT (5090)
N CLARK DAVID (5090)
SEGGIE EDNA (5090)
FERGUSON MARY E MRS (5090)
GIAP NGH (5090)
VACANT (5090)
FANELLI JOY M (5090)
GARZA LOU (5090)
COLLEGE APARTMENTS (5090)
COLLEGE MOBIL SERVICE (5104)
EVJE BILL CHEVRON STATION (5111)
SQUARE PAN PIZZA CO RESTR (5119)
SECURITY PACIFIC NATIONAL BANK STATE UNIV BR (5131)
BAKKENS UNION SERVICE GAS STA (5140)
SEVEN ELEVEN FOOD STORE (5141)
JACK IN THE BOX DRIVE THRU RESTR (5155)
VACANT (5157)
K P B S T V CHANNEL 15 & F M RADIO (5164)
VACANT (5168)
MINORITY AFFAIRS RETENTION SERVA (5170)
4 S D S U OFC ED OPPORTUNITY (5170)
MINORITY AFFAIRS (5170)
S D S U OFC EDUC OPPOR (5170)
S D S U OFC EDUC OPPORTUNITY & MINORITY AFFAIRS (5172)

Year Uses

Source

1980 (continued)

MINORITY AFFAIRS DATA PROCESSING COMPONENT (5172)
S D S U OFC ED OPPORTUNITY (5172)
CALIFORNIA STATE UNIV SAN DIEGO FOUNDATION OFC (5178)
VACANT (5185)
RANCHO S D TRAVEL TRAVEL AGCY (5186)
VERY BEST TRAVEL TRAVEL AGENCY (5186)
ORBITOURS TOUR GROUP AGCY (5186)
OVERLAND EXPRESS CO DO RET (5186)
FLIPSIDE RECORD TAPE CO (5187)
KINKOS COPIES PHOTO COPY (5188)
VACANT (5190)
GULCH THE RESTR (5192)
AZTEC AMUSEMENT CENTER COIN OPERATED AMUSEMENTS
(5193)
S D S U STUDTS SERV CNTR OFC ED OPPOR MINORITY AFFRS
(5194)
HALL (5198)
SAN DIEGO STATE UNIVERSITY SEABURG (5198)

****COLLEGE PL****

Pacific Telephone

N LUND WM (5064)
TAU KAPPA EPSILON (5064)
N LUND WM (5064)
TAU KAPPA EPSILON (5064)
WOODARD THOS (5076)
WOODARD THOS (5076)
SIGMA ALPHA EPSILON FRET HSE (5076)
SIGMA ALPHA EPSILON FRAT HSE (5076)
PI BETA PHI SORORITY (5080)
PI BETA PHI SORORITY (5080)
KNESEL NANCY (5080)
KNESEL NANCY (5080)

****DOROTHY DR****

Pacific Telephone

DUNSMORE DONALD G (5552)
WEIR JAMES E (5558)
NO RETURN (5602)
TOKARS LESTER E (5610)
GREENLEAF KENNETH (5614)
LESLIE NORMAN C (5617)
WEI WEN CHU (5622)
DURBIN LAWRENCE (5623)
TETLEY JAMES W (5628)
VACANT (5704)
NO RETURN (5705)

Year Uses

Source

1980 (continued)

KRUTZLER JOHN G (5714)
OROSZ RUTH W MRS (5724)
CRAIG ROBT L (5725)
RANEY IVAN (5734)
LEIB ROBT (5737)
MIERLOT ALBERT (5744)
KOUSSENS STANLEY L (5747)
VACANT (5754)

****DOROTHY WAY****

Pacific Telephone

HARRIS MACK J (5604)
ROLLO LAWSON JR (5607)
LOWE LEUNG (5608)
CARLSON DELMAR G (5611)
HARDMAN HERBERT F (5612)
NO RETURN (5615)
HOVAN STEPH R (5616)
NO RETURN (5672)
NO RETURN (5673)
N R KORF STEVEN L (5679)
N GUERRERO MICHL (5680)
VUKOTICH ROBT J (5685)
HALLAHAN TIMOTHY V (5686)

****HARDY WAY****

Pacific Telephone

CEDAR RESTAURANT (5924)
TWO BIT SANDWICH SHOP (5930)
VERY BEST TRAVEL AGCY (5932)

****LINDO PASEO****

Pacific Telephone

MARTIN ANNA MAE MRS (5504)
SIEVERS JOHN R (5505)
CASSIDY LAWRENCE F (5524)
ME GEEHAN MILDRED C MRS (5525)
VACANT (5540)
DOWN ARTH W (5541)
VACANT (5554)
N JOHNSON M T (5555)
N CLARK BERNICE (5565)
JULIN DALE K (5566)
VACANT (5584)
WHEELER LEONARD C (5595)
VACANT (5596)
JACKSON EDIE (5605)
VACANT (5606)

Year Uses

Source

1980 (continued)

MARTIN KEITH H (5619)
VACANT (5620)
NO RETURN (5633)
VACANT (5634)
STENSAKER RAYMOND (5649)
VACANT (5650)
HANSON MARK (5666)
ANDERSON EUG R (5675)
VACANT (5676)
SAN DIEGO STATE UNIV CLASSRN (5690)
BURKETT GARY (5691)
VACANT (5704)
WESLEY HOUSE METHODIST RESIDENT HOUSE (5705)
N SCHULTZ JUDY A (5705)
SAN DIEGO STATE UNIV COMMUNITY PSYCHOLOGY (5710)
FACULTY OFCS (5712)
SAN DIEGO STATE UNIV SOC WK (5712)
SAN DIEGO STATE UNIV SOC WK (5712)
FACULTY OFCS (5712)
SAN DIEGO STATE UNIV ANTHROPOLOGY (5714)
FACULTY OFC (5714)
FACULTY OFC (5716)
SAN DIEGO STATE UNIV PHILOSOPHY (5716)
INTERSECTION HOUSE AT S D STATE UNIV RELIGIOUS ORGN
(5717)
S D STATE UNIV LA BORLER AREA RESOURCE CNTR (5721)
EASTERLY HAZEL M MRS (5723)
GASCOIGNE DAVID (5811)
VACANT (5811)
APARTMENTS L N MINER DON (5811)
N CASEY S R (5811)
VACANT (5811)
CHURCH OF JESUS CHRIST OF LATTER (5821)
DAY SAINTS SOCIAL SERVICES DEPT (5821)
N WATERS ROBT J MRS REV (5822)
BURNETT DANETT D (5830)
CONOVER CLARK S (5830)
LOPEZ GENOVEVO (5830)
VACANT N (5830)
N SIDOTE BARBARA E (5830)
KENNEDY G L (5830)
FLYE RICH D C (5830)
ME ROBERT AMY (5830)

Year Uses

Source

1980 (continued)

N JONES T S (5830)
EMERALD ISLE APARTMENTS (5830)
N PHOEBE S H (5830)
N WILTON DEREK C (5830)
N RIDDLE KIM A (5830)
LANDIS (5840)
CHUN HOON (5840)
APARTMENTS (5840)
N SCOTT GAIL (5840)
N JORDAN THOS (5840)
N DELGADO DAVID (5840)
N ERICKSON GAYLE (5840)
COPPERNOLL JA (5840)
N SMITH CHEMISE D (5840)
ME CANN J (5840)
N HICKEY JEFF P (5840)
MANZANO AIDE (5840)
N RAMERO ROXANNE (5840)

****MARY LANE PL****

Pacific Telephone

LEVINE HAROLD H (5531)
HAUSER FLORENCE K MRS (5532)
GROSSHER FRED E (5544)
MAY RAY K (5545)
N MULOFF GEO (5555)
AUBRIGHT MONICA S MRS (5556)
BAKER HELEN M MRS (5567)
MOORE RICH D A (5568)
ANGUS EUG E (5577)
COHA JOSEPH A (5578)
SIKES ODELL (5605)
WHITHAM MILDRED L MRS (5606)
MOORE THELMA MRS N (5620)
N PARKER WM (5621)
WALLACE MARGT J MRS (5633)
MAUSETH WM R (5634)
WATSON EARL E (5645)
CLIFFORD BEVERLY A (5646)
BOISE GARNET M (5657)
PHILLIPS VERNON J (5658)
DOUD HARLAND F (5669)
TRACHTE KARL (5670)
DU BRULE DOUGLAS W (5681)
NO RETURN (5682)

Year Uses

Source

1980 (continued)

MAC INNES WM M REV (5705)
N VIGIL ORLANDO (5706)
WAYMIRE ELDON Z (5719)
EDDY NATHANIEL PNTR CONTR (5720)
NO RETURN (5731)
N GANGI VIN (5732)
DE LUCA JOSEPH D (5743)
N STEIN DAVID V (5744)
CHASE CHRISTOPHER H (5755)
DICIEDUE VINCENT (5756)
COLE GORDON F (5767)
BEDNAR GEO W (5768)
COLEMAN JOHN (5779)
VAN DUSEN EARL (5780)
MC COY ROBT C (6106)
WILSON S JAMES (6107)
CRICKARD KIM MRS (6112)

****MONTEZUMA PL****

Pacific Telephone

NO RETURN (5120)
CHURCH OF JESUS CHRIST OF L D S INST OF REIGN (5130)

****MONTEZUMA RD****

Pacific Telephone

COLLEGE MANOR APARTMENTS (5504)
N RAJ A V (5504)
N THOMAS SCOTT (5505)
EL CONQUISTADOR FOOD SERVICE (5505)
EL CONQUISTADOR DORMITORY (5505)
N TERRELL JEFF (5506)
NO RETURN (5508)
HINES MAY L MRS (5510)
NO RETURN (5512)
N TAKUSHI G (5514)
N BRANDON JENNY (5516)
JENNINGS KEVIN (5534)
N LACY JOE P (5536)
KYLLO HESTER M MRS (5538)
TAYLOR PAUL D (5540)
N ANDERSON SAM (5542)
KILBOURNE FREDK C JR (5544)
MAGNUSON DONALD C (5546)
GAYOOS MARGT V (5602)
N COOK DAN T (5614)
N SWYCAFFER ANNA (5616)
N MUELLER ERIKA (5618)

Year Uses

Source

1980 (continued)

SUCHEL MARK E (5620)
PARDO ARTH (5622)
SHEPARD ROBT B (5624)
N MIZE WM R (5626)
KIICK DENNIS M (5628)
N RUFFUNIE ROBT J (5630)
N HANDOWN M A (5634)
N HOLMES C A (5636)
N BUTLER J (5638)
N ARNSTEIN JEFFERY J (5640)
BACK ELIZ R MRS (5642)
N GENZLER R C (5644)
N PRELLAS JOHN (5650)
SCOTT THOS (5652)
ALLISEN MAUL (5654)
NO RETURN (5656)
N MC DONOUGH BETTY (5658)
N CONOLLY MARK (5660)
N SCOTT MICH I (5662)
N CARMICHAEL DEBBIE (5664)
N LAE JOHN (5666)
D N ZAX A E N HOOPA F (5667)
H N LATHAM LIZ (5667)
F N ALVA A G DAVIS JOHN (5667)
B N BENNETT JOHN (5667)
C LOGAN M (5667)
CHATEAU MONTEZUMA APARTMENTS A N MOSS I (5667)
N REYES ROBT (5668)
N WEISS BRETT (5670)
HARRIS ALICE M (5672)
N SKOLL LESTER L (5674)
N THOMAS B (5676)
G NO RETURN (5677)
APARTMENTS (5677)
H N FELDMAR DARLENE (5677)
F VACANT (5677)
E NO RETURN (5677)
B N SENSHI DONALD (5677)
C VACANT (5677)
D N WOODS KAREN (5677)
A N LUTHER HELEN (5677)
N OCCHIPINTI THOS (5678)
RICCI ROBERT (5679)

Year Uses

Source

1980 (continued)

N ARIAS PETER (5680)
VACANT (5681)
N CANNIZZARO EDW (5682)
N NELSON MELVIN (5683)
VACANT (5684)
N WALKER VIRGIL (5685)
CAMPANILE MANOR (5685)
N SMITH T (5686)
M SMITH SHERI (5687)
VACANT (5687)
N PEILER IRENE (5688)
VACANT (5689)
NO RETURN (5689)
VACANT (5690)
N HALL SHARON L (5691)
N BUSTIN CYNTHIA J (5692)
N FERRIS PETE (5693)
GREEN RICK (5695)
ROSENTHAL LARRY (5697)
NO RETURN (5699)
WEISENFELD DAVID (5701)
N WOLFE (5703)
N HALL J (5705)
N BERG JANICE (5707)
NO RETURN (5709)
VACANT (5711)
N SMITH SHERI (5713)
VACANT (5715)
N GREY TERRI (5717)
N RYMAN LISA (5719)
KAPPA ALPHA THETA SORORITY (5720)
N ALLEN C MRS (5720)
N HUNADHI MOHAMED A (5721)
N HALVERSEN BARNEY (5723)
N MERRILL D (5725)
N SOUSA KAREN (5729)
N BERSTEIN WENDY (5731)
N UDE JENNY (5733)
N WILSON M (5734)
ALPHA GAMMA DELTA SORORITY (5734)
VACANT (5735)
N COSGROVE PETER (5737)
N MORTON DAVE (5739)

Year Uses

Source

1980 (continued)

N MONAGLAN JET (5741)
JEWISH STUDENT CENTER (5742)
N KRESGE JEFF (5743)
N SNAREL SUE (5745)
VACANT (5747)
VACANT (5749)
LAMBDA CHI ALPHA FRATERNITY (5750)
VACANT (5751)
NO RETURN (5753)
VACANT (5755)
N RNELAS JOSE (5757)
VACANT (5759)
VACANT (5761)
N CROW MICHL (5763)
VACANT (5765)
VACANT (5767)
N MC CARTHY SUSAN (5773)
VACANT (5775)
VACANT (5777)
KUGEL JOAN MRS (5804)
SIGMA KAPPA SORORITY (5804)
ALPHA CHI OMEGA SORORITY (5816)
ME DONALDS RESTAURANT (5824)
ORIGINAL NEW YORK YOGURT CO (5838)
HAIR HUT MENS HAIR GROOMING (5842)
AESOP TABLES GREEK CAFE (5844)
ECON O WASH LAUNDRY SELF SERV (5850)
COLLEGE COPY CENTER A S C INSTANT PRINTING (5852)
HAIR SHOPPE BEAUTY SALON (5854)
MNGMNT HSE (6050)
SAN DIEGO STATE UNIV HOME (6050)
ALPHA PHI SORORITY (6055)
N SMITH BEATRICE M (6055)
CHABAD HOUSE STUDT CENTER (6115)
GAMMA PHI BETA SORORITY (6123)
ODETTE LEE MRS (6123)
ZURA HALL (6124)

****ROCKFORD DR****

Pacific Telephone

BISHOP KEITH D (5060)
LAPP WM S (5068)
SCHWOB MARION L MRS (5074)
N WELLER BRIAN (5077)
N WRIGHT GREGORY (5082)

Year Uses

Source

1980 (continued)

DAVIS FRANK G (5087)

****TIERRA BAJA WAY****

NO RETURN (5036)

HOPPS GORDON L (5041)

WALTERS SUSAN H (5051)

MARSHMAN HAROLD (5052)

CYSNER SYLVIA MRS (5061)

PRENTISS WM P (5062)

WEAVER DANIEL C (5076)

Pacific Telephone

1984

****CAMPANILE DR****

R. L. Polk & Co.

JACKNIS ARTHUR (5003)

NEVITT CLEMENT J (5004)

JANECK CHARLES L (5009)

VACANT (5010)

SELLMAN H D (5015)

NO RETURN (5020)

NO RETURN (5021)

TREAT ARISS MRS (5027)

MURPHY PAUL H (5028)

NO RETURN (5033)

EAGLE JOHN E (5039)

BRENT KENNETH (5045)

PARKER KATHY (5051)

FIFE DEBBIE (5059)

BAUER DONALD J (5067)

COLLEGE PARK PRESBYTERIAN CHURCH (5075)

COLLEGE PARK PRESBYTERIAN CHURCH PRE SCHOOL
PAROCHIAL SCH (5075)

PESCE ANASTACIA (5084)

CIANCIARULO JOHN B (5086)

WICKERS B (5088)

AMISH J (5090)

HUBER K (5092)

KLEINER ELAINE (5094)

WARDA N (5096)

REYNOLDS L (5098)

FITCH SIGFRIED (5118)

VACANT (5120)

DELTA CHI FRATERNITY (5121)

VACANT (5122)

VACANT (5124)

BIREYLY STEVE (5126)

WILLIAMS VEDA L (5128)

Year Uses

Source

1984 (continued)

MC DAMEL RENE (5130)
VACANT (5132)
DELTA CHI FRATERNITY (5141)
SMITH MICHL A (5141)
PSYCHOLOGY CLINIC THE S D STATE UNIV (5164)
ALVES C (5202)
CAMPANILE APARTMENTS (5202)
COLE DAVID (5204)
FOSS RANDY (5206)
STARNES REANA (5208)
EULMI HACENA (5210)
HO DELLA (5212)
KAPLAN STEVEN (5214)
IZUMI ROBT A (5216)
NABARETTE GEO (5218)
AVILUCEA JOHN (5220)
VACANT (5222)
CHAMBERS RENEE (5224)
WESLEY FOUNDATION (5225)
UNITED PROFESSORS OF CALIF AFT-AFL-CIO LABOR
ORGANIZATION (5226)
YAP NING HWANG (5228)
LANZI RICHD (5230)

****COLLEGE AVE****

R. L. Polk & Co.

BALBOA HOUSE CLEANERS (5041)
HAMBLIN EDGAR E (5041)
SHAREZ PETE (5045)
SIGMA CHI FRATERNITY HOUSE (5050)
HUTTLINGER FRANK (5050)
PILANT FRANK J (5053)
SAN DIEGO STATE UNIV HELP CNTR (5059)
KAPA DELTA SORORITY HOUSE (5066)
LORENZ FLORENCE M MRS (5066)
WINNINGHOFF VINCE (5069)
ZEUTIUES JIM (5071)
HI KAPPA ALPHA FRATERNITY (5071)
O BRIEN SHIRLEY (5074)
ALPHA X I DELTA SORORITY (5074)
A MCIVER KIMACO (5077)
APARTMENTS (5077)
D CASSELMAN DAN (5077)
E GEBREMEDHIN GETACHEW (5077)
B BOLGNA MIKE (5077)

Year Uses

Source

1984 (continued)

F OLIVO IRACSEMA (5077)
G NALBANDIAN MICHELLE (5077)
F OLIVO EDALIA (5077)
C FIER JIM (5077)
VIAOVA ELIZ (5082)
CHI OMEGA SORORITY (5082)
LAS PONCHOS TACO SHOP RESTR (5089)
1 FARGO TRAVEL AGENCY (5090)
15 VACANT (5090)
8 JUAREZ MICHL (5090)
4 INAMURA MASANORI (5090)
2 MENDEZ (5090)
16 FERGUSON MARY E MRS (5090)
10 WEINTRAUP D L (5090)
6 MARTINEZ (5090)
3 BENAISSA MILOUD (5090)
12 FANELLI JOY M (5090)
17 DEFONTANES LOUIS (5090)
11 BOYD D J (5090)
14 KERN KIRA J (5090)
9 LAVISCOUNT MONICA MRS (5090)
5 MC FADIN K E (5090)
7 KRUININGEN DANVAN (5090)
COLLEGE APARTMENTS (5090)
COLLEGE MOBIL SERVICE (5104)
EVJE BILL CHEVRON STATION (5111)
SQUARE PAN PIZZA CO RESTR (5119)
SECURITY PACIFIC NATIONAL BANK STATE UNIV BR (5131)
BAKKEN S UNION SERVICE GAS STA (5140)
SEVEN-ELEVEN FOOD STORE (5141)
JACK IN THE BOX DRIVE THRU RESTR (5155)
GRADUATE SCHOL OF PUBLIC HEALTH (5157)
K P B S-T V CHANNEL 15 & F M RADIO (5164)
S D S U OFC ED OPPORTUNITY & MINORITY AFFAIRS (5170)
S D S U OFC EDUC OPPOR & MINORITY AFFAIRS RETENTION
SERVS (5170)
S D S U OFC EDUC OPPORTUNITY & MINORITY AFFAIRS
(5172)
S D S U OFC ED OPPORTUNITY & MINORITY AFFAIRS DATA
PROCESS (5172)
CALIFORNIA STATE UNIV SAN DIEGO FOUNDATION OFC
(5178)
DOMINO S PIZZA (5185)
CAMPUS ARCADE (5186)

<u>Year</u>	<u>Uses</u>	<u>Source</u>
1984	(continued)	
	ROOST THE RESTR (5187)	
	KINKO S COPIES PHOTO COPY (5188)	
	VACANT (5190)	
	TIKI HUT (5192)	
	AZTEC AMUSEMENT CENTER COIN OPERATED AMUSEMENTS (5193)	
	S D S U STUDTS SERV CNTR OFC ED OPPORMINORITY AFFRS (5194)	
	SAN DIEGO STATE UNIVERSITY SEABURG HALL (5198)	
	<u>**COLLEGE PL**</u>	R. L. Polk & Co.
	CREISEN CARY (5064)	
	TAU KAPPA EPSILON (5064)	
	SIGMA ALPHA EPSILON FRAT HSE (5076)	
	DICKS MICHL (5076)	
	PI BETA PHI SORORITY (5080)	
	EDMISTON MARJORIE (5080)	
	<u>**DOROTHY DR**</u>	R. L. Polk & Co.
	DUNSMORE DONALD G (5552)	
	WEIR JAMES E (5558)	
	QUIAT GERALD L (5602)	
	TOKARS LESTER E (5610)	
	GREENLEAF KENNETH (5614)	
	WENDLING AUBREY (5616)	
	LESLIE NORMAN C (5617)	
	WEI WEN CHU (5622)	
	DURBIN LAWRENCE (5623)	
	TETLEY JAMES W (5628)	
	MOLLOY DANIEL G (5704)	
	NO RETURN (5705)	
	KRUTZLER JOHN G (5714)	
	OROSZ RUTH W MRS (5724)	
	CRAIG ROBT L (5725)	
	RANEY IVAN (5734)	
	LEIB ROBT (5737)	
	MIERLOT ALBERT (5744)	
	KOUSENS ELIZ E MRS (5747)	
	VACANT (5754)	
	<u>**DOROTHY WAY**</u>	R. L. Polk & Co.
	HARRIS MACK J (5604)	
	ROLLO LAWSON JR (5607)	
	LOWE LEUNG (5608)	
	CARLSON DELMAR G (5611)	
	HARDMAN HERBERT F (5612)	

Year Uses

Source

1984 (continued)

NO RETURN (5615)
HOVAN STEPH R (5616)
DEMSEY ELIZ (5672)
NO RETURN (5673)
KORF STEVEN L (5679)
WOODSON JOHN (5680)
VUKOTICH BOB J (5685)
HALLAHAN TIMOTHY V (5686)

****HARDY AVE****

R. L. Polk & Co.

CENTER FOR BEHAVIORAL MEDICINE (5505)
SAN DIEGO STATE UNIV SYS ECOLOGY RESEARCH GROUP
(5525)
SAN DIEGO STATE UNIV COLLEGE EXTENDED STUDIES (5544)
SAN DIEGO STATE UNIVERSITY MAIL RM (5544)
GOLD BRUCE (5545)
SAN DIEGO STATE UNIV SYS ECOLOGY RESEARCH GROUP
(5564)
8 STEWARD D (5565)
10 MILLMAN JASON (5565)
1 VACANT (5565)
11 VACANT (5565)
2 FOREHARO ERIC (5565)
9 GROSSMAN RANDY (5565)
4 VACANT (5565)
12 NOVASCONE TOM E (5565)
6 HAYS KATY (5565)
5 HOOK S (5565)
APARTMENTS (5565)
2 CHAVEZ S (5565)
3 VACANT (5565)
BYRNES RALPH E (5584)
DELTA UPSILON FRATERNITY (5606)
S D STATE UNIV COLLEGE EXTENDED STUDIES (5630)
VACANT (5650)
THETA CHI FRATERNITY (5702)
6 SHOVER STEVEN C (5706)
12 SAUGIER RHETT T (5706)
16 SLAUTH DANL M (5706)
COLLEGE HOUSE APTS (5706)
18 SATTERFIELD MICHL A (5706)
7 LESTER ERIC (5706)
19 GOVEA TOM A (5706)
15 SCLAR RON (5706)

<u>Year</u>	<u>Uses</u>	<u>Source</u>
1984	(continued)	
	1 SACUY OMAR A (5706)	
	7 WISENBAKER M (5710)	
	3 PACKARD MICHL D (5710)	
	5 GREEN I (5710)	
	2 BOOKSTABR LISA (5710)	
	9 HOLMES P (5710)	
	8 NORMAN DONNA (5710)	
	4 TODD G (5710)	
	6 LOWE E (5710)	
	1 FUGATE CHRISTI A (5710)	
	10 MESSALL THOS F (5710)	
	VILLA KYONNA APTS (5710)	
	SIGMA PHI EPSILON FRATERNITY (5712)	
	HOFFMAN BRIAN (5712)	
	HARDY HOUSE MEN S DORMITORY (5716)	
	CAL STATE BIKE SHOP SLS & REPR (5814)	
	AM LANGUAGE PROGRAMS OFC (5814)	
	SAN DIEGO STATE UNIV HEALTH SERVS (5819)	
	SAN DIEGO STATE UNIV LEISURE CONNECTION (5828)	
	TRUNICK JOHN R III (5840)	
	BINDER S (5840)	
	RANEY LISA (5840)	
	EDWARDS PHILLIP W (5842)	
	JOHNSTON SUSAN (5844)	
	MONTOYA V M (5846)	
	SAN DIEGO STATE UNIV CAMPUS JUDICIARY OFC (5850)	
	S D S U PUB SAFETY OFC (5854)	
	CATHOLIC NEWMAN CENTER YOUTH ACTIVITY HALL (5855)	
	SAN DIEGO STATE UNIV CAREER INFO & PLACEMENT (5858)	
	SAN DIEGO CENTER APPROPRIATE TECH (5863)	
	LUTHERAN CAMPUS CENTER RELIGIOUS ORGANIZATION (5863)	
	SAN DIEGO STATE UNIV COUNSELING PLACEMENT & SAFETY (5882)	
	<u>**LINDO PASEO**</u>	R. L. Polk & Co.
	UNIVERSITY CENTER ON AGING (5504)	
	SIEVERS JOHN R (5505)	
	S D S U FOUNDATION (5524)	
	MC GEEHAN MILDRED C MRS (5525)	
	17 WOOLRIDGE KENT (5540)	
	21 DAVIS SANDI (5540)	
	HARRIS PARK APARTMENTS (5540)	
	APARTMENTS (5540)	

Year Uses

Source

1984 (continued)

DOWN ARTH W (5541)
GOODWIN W L (5555)
CLARK BERNICE (5565)
NO RETURN (5566)
EICHHORN CRAIG (5585)
WHEELER LEONARD C (5595)
JACKSON EDIE (5605)
PARDO ARTH (5619)
SUCHIL MARK (5633)
STENSAKER RAYMOND (5649)
CHRISTENSEN LEWIS J (5665)
ANDERSON EUG R (5675)
BURKETT GARY (5691)
LOCKWOOD ODETTE (5705)
WESLEY HOUSE METHODIST RESIDENT HOUSE (5705)
INTERSECTION HOUSE AT S D STATE UNIV RELIGIOUS ORGN
(5717)
S D STATE DELTA SIGMA PHI (5721)
EASTERLY HAZEL M MRS (5723)
APARTMENTS (5811)
1 SIGMA ALPHA MU (5811)
CHURCH OF JESUS CHRIST OF LATTER DAY SAINTS SOCIAL
SERVICES (5821)
WATERS ROBT J MRS REV (5822)
4 HEAD B (5830)
2 CALDERONE W (5830)
3 CU JIMMY (5830)
1 NGUYEN R (5830)
7 LOPEZ GENOVEVO (5830)
5 KAIJUKA H (5830)
8 HAN CHANG (5830)
9 CONOVER CLARK S (5830)
11 SCRIVNER RALPH (5830)
10 SPEARS E (5830)
EMERALD ISLE APARTMENTS (5830)
6 FLYE RICHD C (5830)
12 CHANG LO (5830)
25 NO RETURN (5840)
APARTMENTS (5840)
23 LIN MELANI (5840)
22 HALIN G (5840)
19 LONG M (5840)
14 MILLER PETER J (5840)
24 HICKEY JEFF P (5840)

Year Uses

Source

1984 (continued)

20 NORVELLE MICHL E (5840)
18 YOKOSUKA AUTSUKO (5840)
16 NAKAD YOSHIKAZU (5840)
17 BARRINGER K (5840)
15 MOORE F (5840)
21 VACANT (5840)

****MARY LANE DR****

R. L. Polk & Co.

LEVINE HAROLD H (5531)
HAUSER FLORENCE K MRS (5532)
GROSSHER FRED E (5544)
MAY RAY K (5545)
MULOFF GEO (5555)
AUBRIGHT MONICA S MRS (5556)
BAKER HELEN M MRS (5567)
MOORE RICHD A (5568)
ANGUS EUG E (5577)
WORSHTZ RAYMOND (5578)
SIKES ODELL O (5605)
WHITHAM MILDRED L MRS (5606)
MOORE THELMA MRS (5620)
CHILLO R J (5621)
WALLACE MARGT J MRS (5633)
MAUSETH WM R (5634)
WATSON EARL E (5645)
CLIFFORD BEVERLY A (5646)
BOISE GARNET M (5657)
PHILLIPS VERNON J (5658)
DOUD HARLAND F (5669)
TRACHTE KARL (5670)
DU BRULE DOUGLAS W (5681)
VASSILIADIS E (5682)
MAC INNES WM M REV (5705)
VIGIL ORLANDO (5706)
WAYMIRE ELDON Z (5719)
EDDY NATHANIEL PNTR CONTR (5720)
NO RETURN (5731)
HEBERGER M A (5732)
DE LUCA JOSEPH D (5743)
STEIN DAVID V (5744)
YING FELIX (5755)
DICIEDUE MARIA R MRS (5756)
COLE GORDON F (5767)
BEDNAR GEO W (5768)

Year Uses

Source

1984 (continued)

COLEMAN JOHN (5779)

VAN DUSEN NORMA M (5780)

GRACE JENNY (6106)

WILSON S JAMES (6107)

CRICKARD KIM (6112)

****MONTEZUMA PL****

R. L. Polk & Co.

SHOE REPAIR (5120)

CHURCH OF JESUS CHRIST OF L D S INST OF RELGN (5130)

****MONTEZUMA RD****

R. L. Polk & Co.

RAJ A V (5504)

COLLEGE MANOR APARTMENTS (5504)

EL CONQUISTADOR DORMITORY (5505)

EL CONQUISTADOR FOOD SERVICE (5505)

KOPELOW GREG (5505)

BUTLER COX EILEEN (5506)

NO RETURN (5508)

HINES MAY L MRS (5510)

NO RETURN (5512)

CHARON M (5514)

BRANDON JERI (5516)

HOFFORT BRAD W (5520)

BUCK CHRIS (5522)

MILBRODT C R (5532)

DOUVILLE ROSEA (5534)

ANDREA HEON (5536)

KYLLO HESTER M MRS (5538)

RINEHART P (5540)

ANDERSON SAM (5542)

KILBOURNE FREDK C JR (5544)

MAGNUSON DONALD C (5546)

GAYOOS MARGT V (5602)

MINOR KELLEY L (5604)

MAUDE B D (5606)

STOUT GOODE DONALD P (5608)

NOWROOZIAN MANOOCHHR (5612)

BENTLEY KAREN (5614)

SWYCAFFER JEFF (5616)

WAGNER (5618)

BAKKER DIANA T (5620)

REYES J (5622)

SHEPARD ROBT B (5624)

MAXWELL (5626)

KIICK DENNIS M (5628)

<u>Year</u>	<u>Uses</u>	<u>Source</u>
1984	(continued)	
	KORTOPATES PAUL (5630)	
	TAVERNAS D (5634)	
	NO RETURN (5636)	
	WALKER P (5638)	
	CHENG R (5640)	
	BACK ELIZ R MRS (5642)	
	MELGUN C (5644)	
	PHILLIPS MORTENSEN RAY (5650)	
	WONG CAMPBELL (5652)	
	YUN YOUNGHUI (5654)	
	HINN R (5656)	
	FLICKEN ED (5658)	
	BLANCHARD J (5660)	
	ANDERSON J (5662)	
	BECK LINNEA (5664)	
	CHIC DAVID (5666)	
	F CRAWFORD C (5667)	
	B DRISCOLL SUSAN (5667)	
	D LONG D (5667)	
	H PHILPOT RANDY (5667)	
	C KANE S (5667)	
	CHATEAU MONTEZUMA APARTMENTS (5667)	
	A TIGNER RANDY (5667)	
	E DUNN C (5667)	
	G KENZIE MAC J (5667)	
	THOMSEN P (5668)	
	WEISS BRETT (5670)	
	DURAN M (5672)	
	SKOBIL LESTER L (5674)	
	PEREZ M (5676)	
	APARTMENTS (5677)	
	G LORONZINI J (5677)	
	E WILLIAMSON T (5677)	
	C BASIST L (5677)	
	D COOK STEVEN (5677)	
	B HUCHINGSON CARL (5677)	
	F ALLEN K (5677)	
	H KAZARIAN J (5677)	
	A PRESLEY DALE (5677)	
	LOGAN MELVIN (5678)	
	WISE ELIZ (5679)	
	REED CHARLES (5680)	
	VACANT (5681)	

Year Uses

Source

1984 (continued)

JACOBSEN KATIE A (5682)
DOUGHERTY STEVE M (5683)
POREROMO ABRAHAM (5684)
GLYNN KAY (5685)
NAGEL R (5685)
SMITH T (5686)
SMITH SHERI (5687)
SPUNGIN M (5687)
HEFFERNAN P (5688)
SCHILLIG M (5689)
FERGUSON E (5689)
CHURCHILL (5690)
HALL SHARON L (5691)
GOTTFRIED ROSIG (5692)
LENAHAN R (5693)
TURK LISA (5695)
DOK STEPHEN (5697)
VACANT (5699)
HOOD J (5701)
SANDERS K (5703)
STINNER ROB (5705)
WAITE CARL L (5707)
BALLENBERG STEVEN (5709)
GREEN K M (5711)
BUNYARD SHARON (5713)
VACANT (5715)
NO RETURN (5717)
SULLIVAN PAM (5719)
KAPPA ALPHA THETA SORORITY (5720)
BERNABEI DORINA (5720)
ALTER JEFF (5721)
RUDENBERG GREGG (5723)
MC COY SHARON (5725)
EMERY STEPH (5727)
TERESCHUK B (5729)
SIPERSTEIN SANDY (5731)
MORAND CARI A (5733)
ALPHA GAMMA DELTA SORORITY (5734)
THOMPSON M (5734)
KEETON MICHL J (5735)
WADDING A (5737)
CHAVEZ JOHN M (5739)
BROCK VALERIE (5741)

Year Uses

Source

1984 (continued)

JEWISH STUDENT CENTER (5742)
HADFIELD L (5743)
TATUM B (5745)
VACANT (5747)
GLASGAL LAUREN (5749)
LAMBDA CHI ALPHA FRATERNITY (5750)
BARTELEER STANLEY (5751)
WATERS RICH D B (5753)
BALLOCK K (5755)
ORNELAS JOSE (5757)
CHACHAS GEO (5759)
STONE S (5761)
CROW MICHL (5763)
HURLBERT CRAIG (5765)
BERGER R (5767)
FRITCHOY PAULA J (5769)
FERRERO JOE (5771)
HENDERSON PHIL (5773)
RIDLEY B (5775)
ROBERTS TAMI (5777)
SIGMA KAPPA SORORITY (5804)
NO RETURN (5804)
ALPHA CHI OMEGA SORORITY (5816)
MC DONALD S RESTAURANT (5824)
AUNTIE GLEE S FROZEN YOGURT PARLOR (5838)
HAIR HUT MEN S HAIR GROOMING (5842)
AESOP TABLES GREEK CAFE (5844)
ECON O WASH LAUNDRY SELF SERV (5850)
COLLEGE COPY CENTER A S C INSTANT PRINTING (5852)
HAIR SHOPPE BEAUTY SALON (5854)
SAN DIEGO STATE UNIV HOME MNGMNT HSE (6050)
ALPHA PHI SORORITY (6055)
KUGEL JOAN (6055)
CHABAD HOUSE STUDT CENTER (6115)
GAMMA PHI BETA SORORITY (6123)
HUFF VIDA (6123)
ZURA HALL (6124)
****ROCKFORD DR****
BISHOP KEITH D (5060)
LAPP WM S (5068)
SCHWOB MARION L MRS (5074)
WELLER BRIAN (5077)
D SOUZA BASIL (5082)

R. L. Polk & Co.

<u>Year</u>	<u>Uses</u>	<u>Source</u>
1984	(continued)	
	DAVIS FRANK G (5087)	
	<u>**TIERRA BAJA WAY**</u>	R. L. Polk & Co.
	NO RETURN (5036)	
	HOPPS GORDON L (5041)	
	WALTERS SUSAN H (5051)	
	MARSHMAN HAROLD (5052)	
	CYSNER SYLVIA MRS (5061)	
	PRENTISS WM P (5062)	
	WEAVER DANIEL C (5076)	
1985	<u>**COLLEGE AVE**</u>	R. L. Polk & Co.
	STATE UNIVERSITY OFFICE (5131)	
	<u>**MONTEZUMA RD**</u>	R. L. Polk & Co.
	JEWISH CAMPUS CENTERS OF SAN DIEGO SAN DIEGO 583 60 (5742)	
	<u>**COLLEGE AVE**</u>	R. L. Polk & Co.
	STATE UNIVERSITY OFFICE (5131)	
	<u>**MONTEZUMA RD S**</u>	R. L. Polk & Co.
	JEWISH CAMPUS CENTERS OF SAN DIEGO (5742)	
1989	<u>**CAMPANILE DR**</u>	PACIFIC BELL
	BROWN DENNIS W (5004)	
	JENSEN TODD R (5010)	
	TREAT ARISS (5027)	
	EAGLE J E (5039)	
	SAITO CHRIS (5051)	
	HICKS ROBERT N (5067)	
	COLLEGE PARK PRESBYTERIAN CHURCH PRESCHOOL (5075)	
	COLLEGE PARK PRESBYTERIAN CHURCH CHURCHESUNITED PRESBYTERIAN (5075)	
	FOSTER H (5084)	
	ADKINS MICHELLE (5088)	
	CARVER DANA (5090)	
	JOHNSON MARK (5092)	
	MASSEY STEVE (5096)	
	PATTERSON RICHARD (5118)	
	SMELICH M (5120)	
	DELTA CHI FRATERNITY (5121)	
	FOSTER CURTIS S (5122)	
	JOYCE JEFF (5124)	
	BALL D (5126)	
	LACKNER TODD R (5128)	
	BROWN DAVID E (5130)	
	DELTA CHI (5141)	

<u>Year</u>	<u>Uses</u>	<u>Source</u>
1989	(continued)	
	ZWIERLEIN ROB (5141)	
	BAUBLES AND BANGLES (5300)	
	SAN DIEGO FLOWER CONNECTION (5300)	
	DUTCH PASTY SHOP (5300)	
	STUDENT EMPLOYMENT CENTER ABSC SDSU (5300)	
	SOLTEK OF SAN DIEGO (5300)	
	HENRYS PLACE (5300)	
	<u>**COLLEGE AVE**</u>	PACIFIC BELL
	REED DAVID R (5041)	
	FILER KIRK C (5045)	
	HALL JOE (5050)	
	OHANLON DARRIN P (5050)	
	VASCONI GARY (5050)	
	CARR ED (5050)	
	SIGMA CHI FRATERNITY (5050)	
	NASH JOHN J (5050)	
	VASCONI GARY (5050)	
	HAVERCHRIS (5050)	
	EELLS BRADFORD D (5050)	
	HAVER CHRIS S (5050)	
	VASCONI GARY (5050)	
	HICKS KARL (5050)	
	MEEKS ROBERT H (5050)	
	TAYLOR ERIC (5050)	
	FRASER SCOTT (5050)	
	MC INTOSH DOUGLAS S (5050)	
	ROBERTS DENNIS (5050)	
	DUNN MIKE (5050)	
	POWELL DAVID ANTHONY (5050)	
	BODOURIAN MATT (5050)	
	SPIEGEL ERIC (5059)	
	GARTON AMY (5066)	
	KAPPA DELTA SORORITY (5066)	
	LORENZ FLORENCE M (5066)	
	MINNITE VINCE (5069)	
	PINARD DAVID H (5071)	
	EASLER KEVIN (5071)	
	ZETA BETA TAU (5071)	
	ALPHA XL DELTA SORORITY (5074)	
	GOLDSMITH GAIL (5074)	
	HAGEN KARIN (5074)	
	SELIGSON RANDI (5074)	
	LANCE CHARLIE & DAN (5077)	

Year Uses

Source

1989 (continued)

SCHWARTZ HEIDI (5082)
VIA CAVA B R (5082)
WATTS KATHLEEN M (5082)
CHI OMEGA SORORITY (5082)
BRODERICK KATHEE (5082)
COSTANTINO TINA (5082)
LOS PANCHOS TACO SHOP (5089)
HABER DANA E (5090)
LA VISCOUNT M H (5090)
ISAAC CRAIG E (5090)
DIRKING KARISMA (5090)
FARGO TRAVEL SERVICE (5090)
VER WAYNE LISA (5090)
COLLEGE MOBIL SERVICE (5104)
COLLEGE MOBIL R & W AUTO REPAIR (5104)
SDSU AREA (5119)
MOES TO GO (5157)
CAL COPY (5157)
AZTEC CLUB SAN DIEGO STATE UNIVERSITY (5178)
AZTEC VISION CARE (5186)
ROGERS YOGURT & ICE CREAM (5186)
TOMMYS (5187)
K B BOOKS (5190)
SATELLITE COLLEGE NETWORK (5190)
MAGIC BOWL RESTAURANT (5192)
AZTEC AMUSEMENT CENTER (5193)

****COLLEGE PL****

PACIFIC BELL

BEEK CLARK (5064)
TAU KAPPA EPSILON FRATERNITY (5064)
GUREWITZ AARON (5064)
ELLIS RICK (5064)
KINGSFORD RON (5064)
SCHUMM STEVE (5064)
DAUMIT PAUL (5064)
SIGLOW ALPHA EPSILON (5076)
WENSTRAND MIKE L (5076)
STOUT JIM (5076)
HODGES CHRISTOPHER (5076)
STALEY PAUL (5076)
SIGLOW ALPHA EPSILON (5076)
PARR BARRY V (5076)
JANDA MIKE (5076)
MC KENNA DAVID J (5076)

<u>Year</u>	<u>Uses</u>	<u>Source</u>
1989	(continued)	
	MC BRIDE CHARLES (5076)	
	FORTEZA JILL (5080)	
	COLLINS DOROTHY J (5080)	
	PI BETA PHI (5080)	
	MC ARTHUR KAMMIE (5080)	
	<u>**DOROTHY DR**</u>	PACIFIC BELL
	DUNSMORE DONALD G (5552)	
	DUNSMORE RUTH N (5552)	
	WEIR JAS (5558)	
	KWIAT GERALD L (5602)	
	GREENLEAF KENNETH (5614)	
	TANG JUDITH A (5628)	
	KRUTZLER JOHN G (5714)	
	OROSZ LOUIS W (5724)	
	RANEY IVAN K (5734)	
	GLEASON P (5737)	
	LEIB ROBT L (5737)	
	MIERLOT ALBERT & B A (5744)	
	KOUSENS E E (5747)	
	<u>**DOROTHY WAY**</u>	PACIFIC BELL
	ROLLO LAWSON JR (5607)	
	LOWE LOUIE (5608)	
	CARLSON DELMAR G (5611)	
	CARLSON PHILLIP J (5611)	
	HITT JOS E III (5672)	
	HITT STEPHANIE E (5672)	
	BURMEISTER GARY (5679)	
	TORREBUENO JOSE & SUSI (5680)	
	HALLAHAN TIMOTHY (5686)	
	<u>**HARDY AVE**</u>	PACIFIC BELL
	DELTA GAMMA SORORITY (5505)	
	MERRIMAN BRAD (5524)	
	WOHLBERG CATHY (5524)	
	RICHARDS SCOTT A (5524)	
	SWEET DOUGLAS (5524)	
	HASSON POUL (5524)	
	BEARD DERRICK L (5524)	
	LEO S (5525)	
	POHLMANN KRISTIN N (5525)	
	HARDING ROBERT (5545)	
	JACOBSEN KRISTIN (5565)	
	MC DANIEL CHRIS O (5565)	

Year Uses

Source

1989 (continued)

SCHNYDER L (5565)
MACCIARELLA TOM (5584)
MARTOIS TASHA (5584)
DUNMIRE J (5584)
HARDY AVENUE APARTMENTS (5584)
FRANZ JOHN (5584)
SCOTT DARBE (5584)
WILLIAMS JULIE (5584)
MEYERS C (5584)
EARL BARON (5584)
ABADIR ERIC (5584)
LOGAN WADE (5584)
GINN ROBERT (5584)
BEVERIDGE KEITH E (5584)
MAFFEI THOMAS (5584)
HINES D (5584)
NORTON RICHARD PH D (5584)
PALUMBO PHILIP JR (5584)
DELTA UPSILON FRATERNITY (5606)
OCONNOR JONATHAN (5606)
POWELL JAMES (5650)
CHIARELLA KAREN (5650)
VEYNA VERONICA (5650)
HOFFMANN MATTHEW (5650)
DALBECK WENDY (5650)
OEFFLING DAVID (5650)
OFFILL L (5650)
KERR PAUL G (5650)
SAFERSTEIN Y (5650)
GRISSOM KELLY (5650)
WHITACRE PAIGE (5650)
MORELLO V (5702)
HUSTON PATRICK (5702)
HOLLAND TODD (5702)
HAUSER TIM (5702)
FORTNER DARYL (5702)
HORIYE JOSEPH (5702)
THETA CHI FRATERNITY (5702)
HERNDON MICHAEL (5702)
SOWERS DONALD D (5702)
PHI GAMMA DELTA (5706)
KOVAC CHRISTOPHER P (5706)
NEVAREZ ABNER AB (5706)

Year Uses

Source

1989 (continued)

DEENEY DAN (5706)
MAGGIO JERRY (5706)
ROHLOFF ETHAN M (5706)
SMITH TRENTON (5706)
ROGERS L E (5706)
SCHMUTZ BRIAN (5706)
TANGUAY MARC (5706)
BANERJEE RON (5706)
WEINSTEIN MATT (5706)
LUCIER JOE (5706)
GLENN J CHRISTOPHER (5710)
DANA RICHARD (5710)
COCHRAN BRET R (5710)
AGOSTINI WILLIAM S (5710)
MORROW KOREY (5710)
ROSSI PATRICK (5712)
WERNER MARTE (5712)
FRANCISCO DANIEL J (5712)
KELLOGG JOHN (5712)
PIMENTEL MARK (5712)
ANTONELLI JONATHAN N (5712)
SIGMA PHI EPSILON FRATERNITY HOUSE (5712)
METZDORFF RICHARD (5712)
LECHER DANIEL (5712)
KAMHOLZ JEFF (5712)
CENTRAL AMERICA INFORMATION CENTER (5716)
WESLEY FOUNDATION AT SAN DIEGO STATE UNIVERSITY
(5716)
CAL STATE BIKE SHOP (5814)
OCONNOR A V (5840)
NEWMAN CENTER (5855)
LUTHERAN CAMPUS CENTER (5863)
JADE EAST FASTFOOD RESTAURANT (5924)
TWOBIT SANDWICH SHOP (5930)

****MARY LANE DR****

PACIFIC BELL

LEVINE HAROLD (5531)
GROSSHER FRED E (5544)
MAY RAY K (5545)
CHRISTENSEN LEWIS J (5555)
AUBRIGHT W J (5556)
BAKER RICHARD L TED (5567)
MOORE RICHARD A (5568)
ANGUS EUGENE E (5577)

Year Uses

Source

1989 (continued)

ELLISON K (5606)
MOORE T B (5620)
STECKBAUER MARIE (5633)
MAUSETH W R (5634)
WATSON EARL E CDR (5645)
JONES B A (5646)
BOISE GARNET M (5657)
PHILLIPS VERNON (5658)
DOUD HARLAND F (5669)
TRACHTE KARL MRS (5670)
VASSILIADIS IOAKIM (5682)
VASSILIADIS IOAKIM (5682)
VASSILIADIS IOAKIM (5682)
MAC INNES WM M REV (5705)
VIGIL ORLANDO & BLANCHE (5706)
EDDY NATE K (5720)
APPEL GEO (5731)
VANDERVORT ROD & SUSAN (5732)
STEIN DAVID V (5744)
EMOND LAWRENCE (5755)
ACOSTA EDGAR A (5755)
EVANS RODERICK D (5755)
EARNEST KENNETH R (5755)
LIAO HSUEH KUANG (5756)
DICIEDUE WILLIAM (5756)
COLE GORDON F (5767)
JAFFE KEVIN P (5768)
COLEMAN J M (5779)
BRISLEY HERBERT W (6106)
WILSON JIM (6107)

****MONTEZUMA PL****

PACIFIC BELL

JOES SHOE REPAIR (5120)
RUDYS SHOE REPAIR (5120)
CHURCH OF JESUS CHRIST OF LATTERDAY SAINTS DISTRICT
OFC (5130)

****MONTEZUMA RD****

PACIFIC BELL

ANDERSON NICHOL (5505)
AUZAT DOUG (5505)
GAFFNEY KEVIN (5505)
GOERRISSEN NEIL M (5505)
HAARS R (5505)
HOPKINS THOMAS D (5505)
HUBBELL S (5505)

Year Uses

Source

1989 (continued)

HUEBNER PAMELA S (5505)
JOHNSTON KIM (5505)
JOSEPH DAN (5505)
KRAAKE SCOTT (5505)
LYNAM WILLIAM (5505)
REGIER JOSH (5505)
ROSADA ANTONIO (5505)
DE WEESE HEATHER (5505)
HILL J L (5505)
ROTH RACHEL (5505)
JOSEPH DAVID (5505)
RIVARD JENNIFER (5505)
BERZIN C (5505)
CHAVES PAM (5505)
COHEN KEVIN (5505)
GAGANTINO DONNA (5505)
GLONCK TODD (5505)
HERNANDEZ MARCO (5505)
HESSEN ANDY (5505)
JASA STEVEN P (5505)
JONES BRYAN (5505)
LE TUAN (5505)
MACE S (5505)
ODETT PAUL (5505)
ONSTINGHEL DAVID (5505)
OSTLUND JEFF (5505)
RHOADS KRISTIN (5505)
SEGALL JEFF (5505)
SHARPE STEPHANIE (5505)
SINCLAIR TODD (5505)
SOLDO PETER (5505)
SPIER LORA (5505)
SCHOFF AMY (5505)
CAPLAN JAY (5505)
CHORBAGIAN JOHN F (5505)
EL CONQUISTADOR (5505)
HINSHAW K (5505)
HOLLAND JOSH (5505)
JACKSON BLAKELEY (5505)
ROBINSON TODD (5505)
SPLITHOFF MICHELLE (5505)
WELLS MARK (5505)
YATES VALERIE (5505)

Year Uses

Source

1989 (continued)

ADRIAN KRISTEN (5505)
BERNARD J (5505)
CASSINELLI JOHN (5505)
CATLIN BENJAMIN (5505)
CERVO TONY (5505)
COLONY KRISTIN (5505)
GAMBLE JULIE (5505)
GARDNER TREY (5505)
GEISEL KELLY (5505)
GRINTJES NEIL (5505)
MAYOTTE JESSICA (5505)
OGDEN CARRIE (5505)
PATERSON CHRIS (5505)
PFANN L K (5505)
ROEHM JAMES A (5505)
SCHULMAN JONATHON (5505)
SCHUTZ PENNY (5505)
SHIEH PETER (5505)
SNAILUM KYLE (5505)
SPENCE KIM (5505)
VINCENT SHANNON (5505)
WERTS JOHN B (5505)
WILLIAMS AMY (5505)
WINGATE D (5505)
WOODS CHRISTOPHER L (5505)
CROUSE SCOTT (5505)
DAYAL SHONA (5505)
FOSTER JULIE (5505)
INSEL LARRY A (5505)
LERNER ADAM (5505)
LOORAM SEAN (5505)
SCHWARTZ DOM (5505)
SPECTOR GREG (5505)
STRELTZER ADAM (5505)
STURGES TOM (5505)
WAMPOLD JAY (5505)
REY JEFF (5505)
SHARPE STEPHANIE (5505)
OBERWEISER ADAM (5505)
BARTOSIEWICZ MATT (5505)
BIRD JOSHUA (5505)
DAVIS JILL (5505)
DUNN KRISTIAN (5505)

Year Uses

Source

1989 (continued)

EL CONQUISTADOR RESIDENCE HALL (5505)
HAIT JUMBO (5505)
HALVERSON AMY (5505)
HEMMING JENNIFER (5505)
LAURANT MARK (5505)
LEWIS T (5505)
MC ARTHUR PAT (5505)
MOREIRA FILIPE (5505)
PASS L (5505)
PETTIT SCOTT (5505)
PULVERS KEVIN (5505)
SCHULTZ ROBBIE (5505)
SIEGEL JON D (5505)
SPECTOR SANDY (5505)
STEDMAN M S (5505)
WILSON JEFF (5505)
MC COPPIN ANN (5505)
PIFER STACY (5505)
BRIX JORIE (5505)
CAPLAN JENNIFER (5505)
DONALDSON PATRICE (5505)
GOLDMAN ADAM (5505)
GORDON JARNIE (5505)
HONDA PETER T (5505)
HUGHES L (5505)
OSHEA C A (5505)
SAFINE ALISA & LISA (5505)
SHERMAN ROBERT (5505)
SQUEO CLAUDIA (5505)
THAILER JEN (5505)
THOMPSON TOM S (5505)
WILSON EDWARD C (5505)
YORK DAVID (5505)
ZOBBA MARK (5505)
DAVIES MICHAEL A (5505)
EDWARDS CURTIS (5505)
SCHNIDER DAVID (5505)
CABE JOE (5505)
ANDERSON M S (5505)
BUMBARGER KELLY & MICHAEL (5505)
CHIPONIS PETER (5505)
CONKEY KIM (5505)
CRINNION JAMES (5505)

Year Uses

Source

1989 (continued)

FARRELL BRIAN (5505)
FRANKLIN KARLSA (5505)
HALPERN DAWN (5505)
PIERCE J (5505)
READ ROBERT (5505)
ROSSON ANTHONY M (5505)
SCHAR TOM (5505)
STARNES HEIDI (5505)
TOETTCHER T M (5505)
ARMENTA J M (5505)
DONELL TODD (5505)
GARFINKLE JOEL (5505)
MARTIN CURTIS (5505)
BLACKBURN DAVID (5510)
CHARON M (5514)
JOHNSON H A (5522)
QUINN PATRICK (5528)
MILBRODT C R (5532)
COLLEGE MANOR APARTMENTS (5546)
MAGNUSON DONALD C COLLEGE MANOR APARTMENTS (5546)
PATY WILLIAM & CHRISTY (5602)
OLSON K (5614)
SHEPARD ROBT B COL USMCR RET (5624)
RIVERO RITA (5626)
MARTINEZ EDWARD (5628)
STENZEL ERIC B (5632)
CAVOLT JAS (5638)
RAUCH JAMES S (5642)
KNEPP JEFF (5644)
HARMS LAUREL C (5654)
FICKER ED (5658)
HADLEY JIM W (5660)
ADAMO BRIAN (5664)
TIOTIOTO TJUNG (5666)
EYLER TRISHA (5667)
PARILLO TIM (5667)
HUPPE GERARD (5670)
MONTTOYA HENRY L (5676)
BRILLER J (5677)
CHIARAMELLO A (5677)
CORELL C (5677)
UITTENBOGAARD MARTINE N (5677)
ROSENBERG KEVIN (5677)

Year Uses

Source

1989 (continued)

WOLLASTON COURTNEY (5677)
ROSENBERG KEVIN (5677)
AMOROSO GINA (5678)
LEPIRE SUZANNE (5680)
AGUIAR RONALD J (5685)
MC DANIEL MARK (5687)
RAMIREZ DEBBIE (5688)
ROBERTS HEATHER (5688)
REINSTADLER TRICIA (5688)
MONTAYA JIM (5689)
NILSEN PETE (5689)
RODGERS MARK (5689)
CAMPANILE MANOR APTS (5691)
SWYCAFFER JEFF (5692)
MELGARD BRUCE (5693)
LYNES M (5695)
ACOSTA ADAM LOUIS (5697)
GOODMAN KENT (5703)
ARDELL ROBERT B (5705)
HERNANDEZ GERARD (5711)
TUCKER RICKY (5719)
PEACHER A (5720)
LANE K (5720)
FLYNN L (5720)
HOVLAND A (5720)
RUSH CINDY (5720)
MC ADAMS VICTORIA (5720)
NEEF W E (5720)
TAYLOR T (5720)
KAPPA ALPHA THETA (5720)
MILLER JEREMY D (5721)
DE LANDA PHIL (5721)
ROCHA MICHAEL P (5723)
ROCHA MIKE (5723)
PARKER KENTON (5725)
PEDERSEN CHRISTINE (5731)
SALCIDO CHRISTY A (5733)
BRENNAN SELENA (5734)
THOMPSON M L (5734)
ALPHA GAMMA DELTA (5734)
KUYKENDALL KRIS (5734)
MYER STEVE (5735)
JACKSON TANYA (5739)

Year Uses

Source

1989 (continued)

DOODY DENNIS (5741)
HILLEL JEWISH CAMPUS CENTERS (5742)
JEWISH CAMPUS CENTERS OF SAN DIEGO (5742)
GERARD FRANCINE (5742)
PETLANSKY STEVEN (5743)
SOLTIS JULIE (5745)
MONTGOMERY MICHAEL (5750)
DUHS SCOTT D (5750)
ROSENBERG JAY (5750)
ZASLAW JIM (5750)
LAMBDA CHI ALPHA (5750)
GERARDI SCOTT (5750)
ROSENBERG JAY (5750)
GRASS JIM (5750)
GONZALES MIKE (5751)
BEDSOLE CHRIS (5755)
KRAUS D A (5761)
SCOTT JODY (5771)
LOPEZ A (5773)
SIGMA KAPPA SORORITY (5804)
WICK STACEY A (5804)
BERKSHIRE KATHY (5804)
GREEN AMY (5816)
ROWE K (5816)
KING K (5816)
MATISEK KRISTINE M (5816)
KELLEY KIM (5816)
ALPHA CHI OMEGA (5816)
MATSON BETH (5816)
POSSIDON C (5816)
NANAS FROZEN YOGURT (5838)
KARIZMA (5842)
GREEK CORNER RESTAURANT (5844)
COLLEGE SOAP OPERA THE COIN LNDRY (5850)
HAIR SHOPPE (5854)
NIEMEYER C (6055)
FLYNN J (6055)
ZASIO DEBBIE (6055)
ALPHA PHI SORORITY (6055)
WESTON KELLY (6055)
FOSTER STACY (6055)
CHABAD HOUSE (6115)
CAMP GAN ISRAEL (6115)

<u>Year</u>	<u>Uses</u>	<u>Source</u>
1989	(continued)	
	DIAL A JEWISH STORY (6115)	
	LEIDER RABBI M (6115)	
	CHABAD HOUSE (6115)	
	GAMMA PHI BETA (6123)	
	GORDIN RACHEL S (6123)	
	BRANSTETTER KATIE (6123)	
	MARTIN RENEE (6123)	
	LOGUE JOLENE (6123)	
	<u>**ROCKFORD DR**</u>	PACIFIC BELL
	HUDSON SOPHA K (5068)	
	LAPP WM S (5068)	
	SCHMAL STUART (5074)	
	LIMOLI CHARLIE (5077)	
	DAVIS FRANK G (5087)	
	<u>**TIERRA BAJA WAY**</u>	PACIFIC BELL
	HOPPS GORDON (5041)	
	WALTERS S H (5051)	
	CYSNER JOS REV (5061)	
	PRENTISS WM P (5062)	
1991	<u>**COLLEGE AVE**</u>	Pacific Bell White Pages
	S DS U AREA (5119)	
	<u>**MONTEZUMA RD**</u>	Pacific Bell White Pages
	HILLEL JEWISH CAMPUS CENTERS (5742)	
	JEWISHI CAMNPUS CENTERS OF SAN DIEGO (5742)	
1992	<u>**W HARDY AVE**</u>	Pacific Bell White Pages
	HARDY AVENUE APARTMENTS (5584)	
	<u>**55TH ST**</u>	Pacific Bell White Pages
	BRAMLETT CJ (5185)	
	<u>**CAMPANILE DR**</u>	Pacific Bell White Pages
	NEGRETE MARY VICTOR (5003)	
	S BROWN DENNIS W (5004)	
	TREAT AISS (5027)	
	EAGLE LEGAL SERVICE ... (5039)	
	EAGLE L (5039)	
	EAGLE KAAREN..... (5039)	
	EAGLE J E (5039)	
	DUNNE EDDIE (5059)	
	DUNNE GAYLE (5059)	
	DUNNE GERRY (5059)	
	COLLEGE PARK PRESBYTERIAN CHURCH (5075)	
	I CHURCHES UNITED PRESBYTERIAN (5075)	

Year Uses

Source

1992 (continued)

FORMOST C (5088)
ORMOSO RODNEY (5088)
TYUS NATHANIAL (5094)
TYSZKIEWICZ PAUL (5094)
SUBKI DHANI MULYA (5096)
CATUREGLL PAUL D (5118)
ROLLA E V (5120)
ROLLA DANNY (5120)
LENO DUSTIN (5121)
DELTA CHI FRATERNITY (5121)
ESTBERG JENNIFER (5130)
ESTAVROOK MARK (5130)
GALLAHER PAT B (5141)
SWANN FRANK (5141)
JARDIM DENNIS E (5141)
HANSON DAVE (5141)
SQUARE PAN PIZZA CO (5300)
NORTH COUNTY FAIR ESC (5300)
BAUBLE S AN D BAN GLE S (5300)
DON DIEGO (5300)
STUDENT EMPLOYMENT CENTER ABS C S DS U (5300)
BAUCH J M (5300)
CAMPUS BRANCH SAN DIEGO STATE UNIV (5300)
SQUARE PAN PIZZA (5300)
CHEEP SHOTS FILM DEVELOPING (5300)
PICCOLO (5300)
ALLEGRO (5300)
AZTEC CENTER (5300)
SQUARE PAN PIZZA CO (5300)
SAN DIEGO STATE UNIVERSITY (5300)
BAUBLES BANGLES & BEANS TOURS (5300)
STUDENT K (5300)
MONTYS (5300)
BUID A BURGER (5300)

****COLLEGE AVE****

Pacific Bell White Pages

RODIG MARC (5045)
HUSTON J (5050)
SHEPARD JIM (5050)
SIGMA CHI (5050)
WRIGHT DARRELL (5050)
WRIGHT DAVID (5050)
WRIGHT DAVID (5050)
DUNN STEVE & CAROLYN (5050)

Year Uses

Source

1992 (continued)

HUSTON GREG (5050)
WRIGHT DAREN (5050)
DUNN STEVE (5050)
HERNANDEZ MARCO (5050)
RHODES JOHN (5050)
BARON CHRIS (5050)
BELL THOMAS (5050)
HILL BERRY (5050)
HUMPHREYS SCOTT T (5050)
HILL BETTY H PINKY (5050)
WRIGHT DARRIN (5050)
GRENNAN MARK (5050)
HUMPHREYS SCOTT (5050)
LEE ANDREW (5053)
METZGER AL (5059)
METZGAR E F (5059)
METZGAR CARL & TERRI (5059)
C OSTELLO MATTHEW (5059)
METZENBAUM AS... .. (5059)
METZELAAR GARY (5059)
STORMSHAK ROD J (5066)
STORMS MICHELE (5066)
KAPPA JERRY L (5066)
LEWIS REBECCA (5066)
KLAWITTER CHRISTA (5066)
KAPPA DELTA SORORITY (5066)
ADAMEC GEORGE (5071)
ADAME VINCENT A (5071)
FITIGEARLD GREG & BECKY (5071)
FITZER ROBERT (5071)
FITZGERALD AL (5071)
BURKE JAMES (5071)
FITZGERALD A (5071)
ADAMEC GREGG (5071)
ALPHA XI DELTA SORORITY (5074)
BRADY KRISTINA (5074)
BRADY L (5074)
BRADY L R (5074)
JONES MARK D (5077)
STICKNEY JAMES (5077)
JONES MARK & IRENE (5077)
VIA CAVA B R (5082)
CHI OMEGA SORORITY (5082)

Year Uses**Source**

1992 (continued)

PLXLEY CHRISTA (5082)
LOS PANCHOS TACO SHOP (5089)
FARGO TRAVEL SERVICE (5090)
FARGO VICTOR (5090)
MAGLL DOUG (5090)
COLLEGE MOBIL RICH PHILLIPS AUTO SERVICE (5104)
S TA TRAVEL (5131)
S TAT PHARMACEUTICALS INC (5131)
ITS ACADEMIC BOOKSTORE (5131)
TROPITANA (5131)
GREEKWAYER (5131)
STUDENT TRAVEL NETWORK (5131)
SEVEN ELEVEN FOOD STORES (5141)
RUBIO VARGAS L D M..... (5157)
CAL COPY (5157)
STATE COLLEGE (5157)
AZTEC CLUB SAN DIEGO STATE UNIVERSITY (5178)
SAN DIEGO STATE (5185)
GREEK CLOTHING COMPANY (5186)
UN I YOGURT & ICE CREAM (5186)
DIE GO TRAVE L (5186)
UNITED NATIONS BLDG BALBOA PARK (5186)
CORPORATE OFFICES (5188)
PAYROLL PERSONNEL..... (5188)
RED BLACK BOWL (5188)
ENGLISH & COMPARATIVE LITERATURE (5188)
FRENCH & ITALIAN LANGUAGES (5188)
HISTORY (5188)
MEXICAN AMERICAN STUDIES (5188)
RELIGIOUS STUDIES (5188)
ACCOUNTING (5188)
ROOM RESERVATIONS (5188)
CHILDRENS CENTER (5188)
CAMPUS STORE INFORMATION (5188)
COMPUTER STORE (5188)
FOOD SERVICES DAYS (5188)
FOOD SERVICES NIGHTS & WEEKENDS (5188)
FOR OFFICES NOT LISTED BELOW CALL. (5188)
ARTS & LETTERS COLLEGE..... (5188)
GEOGRAPHY (5188)
GENERAL INFORMATION (5188)
OUTINGS PROGRAM (5188)
CALEXICO CAMPUS STORE (5188)

Year Uses

Source

1992 (continued)

AMERICAN MARKETING ASSOCIATION (5188)
ARMY ROTC..... (5188)
POLITICAL SCIENCE (5188)
COMMUNICATIONS (5188)
ADMINISTRATIVE OFFICES (5188)
PUBLIC RELATIONS (5188)
ART ETC (5188)
PHILOSOPHY (5188)
ASSOCIATED BUSINESS STUDENTS (5188)
LINGUISTICS & ORIENTAL LANGUAGES (5188)
S AN DIE GO S TATE UN IVE RS ITY CAMPANILE OR FOR
FASTER SER (5188)
ECONOMICS (5188)
SOCIOLOGY..... (5188)
SPANISH & PORTUGUESE LANGUAGES (5188)
BACKDOOR..... (5188)
EXECUTIVE OFFICERS (5188)
MISSION BAY AQUATIC CENTER (5188)
COPY CENTER (5188)
AZTEC ATHLETIC FOUNDATION (5188)
ADULT FITNESS PROGRAM (5188)
AFRO AMERICAN STUDIES (5188)
LEISURE PROGRAMS (5188)
RECREATIONAL SPORTSO..... (5188)
CULTURAL ARTS MANAGER..... (5188)
AZTEC GYMNASTICS PROGRAM (5188)
ACCOUNTING (5188)
ALUMNI & ASSOCIATES (5188)
ANTHROPOLOGY (5188)
ABS C EMPLOYMENT CENTER (5188)
AS EXECUTIVE DIRECTOR (5188)
AS EXECUTIVE OLFFICES (5188)
S AN DIE GO S TATE UN IVE RS ITY CONTD FOR FASTER
SERVICE FI (5188)
EVENT & TICKET INFORMATION (5188)
SAN DIEGO STATE CLOTHES OUT PLUS (5188)
ACADEMIC SKILLS CENTER (5188)
AMERICAN INDIAN STUDIES (5188)
CLASSICS & HUMANITIES (5188)
GERMAN & RUSSIAN LANGUAGES (5188)
WOMENS STUDIES (5188)
INTERNSHIP BUREAU (5188)
GENERAL STORE NATURAL FOODS GROCERY (5188)
RANCHO SAN DIEGO TRAVEL..... (5188)

Year Uses

Source

1992 (continued)

TICKET OFFICE POST OFFICE (5188)
BUSINESS OFFICE. (5188)
AZTEC CENTER CAMPUS BOX OFFICE (5188)
KB BOOKS (5190)
MAGLC BUBBLES (5192)
MAGIC BY STEPHEN JOHN... . (5192)
MAGIC BOWL RESTAURANT (5192)
MAGIC BY BRUCE CAMPBELL..... (5192)
AZTEC AMUSEMENT CENTER (5193)

****COLLEGE PL****

Pacific Bell White Pages

GRAHAM CHRIS (5064)
MONGIELLO MIKE (5064)
RICE C (5064)
CASTRO MARTHA (5064)
CASTRO MARK & DEE DEE (5064)
GRAHAM CHRISTINE (5064)
TAU KAPPA EPSILON FRATERNITY (5064)
BALK MICHAEL (5064)
CASTRO MARK (5064)
TAUANUU TISHA ... (5064)
RICE BUD (5064)
RICE BLON (5064)
BAUGHN JEFF (5064)
UCKER DANNY P (5064)
LARSON MICHAEL W (5064)
JANDA MIKE (5076)
SILBERG JOANN (5080)
BIRCH I. (5080)
BIRCH LEE (5080)
BIRCH K (5080)
PI BETA PHI (5080)
COLLINS DOROTHY L (5080)
RUSSELL CAMILLE (5080)
SILBER WALTER (5080)
BIRCH L..... (5080)
COLLINS DOROTHY J (5080)

****COLLEGE WAY****

Pacific Bell White Pages

L R R (5104)
COLLEGE MOBIL SERVICE (5104)
COLLEGE MONEY SOURCE (5104)

****DOROTHY DR****

Pacific Bell White Pages

DUNSMORE TROY & DAWN (5552)

Year Uses

Source

1992 (continued)

DUNSMORE RUTH N (5552)
DUNSMORE DONALD G (5552)
DUNSMORE G (5552)
DUNSON D A (5552)
WEIR JAS (5558)
BRASHERS HOWARD (5614)
KRUTZLER JOHN G (5714)
KRUTZSCH C H (5714)
RANEY IVAN K (5734)
RANEY JS (5734)
GLEASON P (5737)
LEIB ROBT L (5737)
MIERLOT ALBERT & BA (5744)
KOUSHARIAN LEON (5747)
KOUSENS E E (5747)

****DOROTHY WAY****

Pacific Bell White Pages

HARRIS MARION A (5604)
HARRIS MACK J (5604)
ROLLO LAWSON JR (5607)
LOWE LOUIE (5608)
CARLSON DENNIS & TERESA (5611)
CARLSON DELMAR G (5611)
LUONG HA TO (5612)
CHOUCHAN A (5615)
CHOU TZYJ JENQ (5615)
FIKE FT (5615)
PIKE JEFF (5615)
FIKE JOHN & KATHRYN..... (5615)
CHOU VAN HATH (5615)
HITT STEPHANIE E (5672)
HITT JOS E IL (5672)
BURMEISTER GARY (5679)
BURMEISTER L (5679)
HALLAHAN TIMOTHY (5686)

****HARDY AVE****

Pacific Bell White Pages

DELTA GAMMA UCS D (5505)
DELTA GAMMA SORORITY (5505)
TIMONY BRYAN (5524)
MOUNT ERIE BAPTIST CHURCH (5524)
TIMONY L (5524)
COMBELLICK MARK A (5524)
BROWNS JOHN L (5524)
MOUNT DAVID E..... (5524)

Year Uses**Source**

1992 (continued)

ALONZO EDUARDO (5524)
MOUNT DAVID (5524)
DUNNICK ERIC (5524)
ALONZO DAVID (5524)
AXELROD TINA (5525)
HENCHEL PATRICK J (5545)
BERRYHILL K (5565)
DACEY D (5565)
DACIER A (5565)
DERMAN E (5565)
DACHTLER J (5565)
DACHTLER EDW J (5565)
BERRYHILL M S (5565)
CARR H (5565)
BERRYMAN ARTHUR C (5565)
DACIER MARY (5565)
OWEN SLATER P (5584)
MORAITIS ALKIS (5584)
MORAL GONZALO (5584)
TOETTCHER TRACY (5584)
WORTHINGTON CHRISTIE (5584)
MARINE CORPS RECRUIT DEPOT (5584)
MORAL JOSE (5584)
OWENS LOCKE LEAH (5584)
OWENS Y (5584)
BLOESER ALISON (5584)
ROOS SHELBY (5584)
OHEAM JASON (5584)
KELLY C (5584)
PAZANT I CRAIG (5606)
RATHBUM LARRY (5606)
DELTA UPSILON (5606)
RATHBURN JAMES (5606)
RATHBURN LARRY (5606)
RATHBUM BILL (5606)
HALIDAY THOMAS (5606)
BOSWORTH T (5650)
CRUIKSHANK B (5650)
PANDES JOHN J (5650)
PAN DIE GO (5650)
STALLWORTH S (5650)
VIHON R (5650)
LAZO G A (5650)

Year Uses

Source

1992 (continued)

SILBERMAN SHAL (5650)
BLECHMAN NOAH G (5650)
JOHNSON T (5650)
PANDEY AMIT (5650)
STAL WORTH FRANKIE (5650)
FUTAK BRADLEY D (5650)
LAZNER L (5650)
STALTWORTH P (5650)
CRUICKSHANK SCOTT (5650)
DUVALL TED RANKIN (5702)
DU VALL THOS O (5702)
REISMAN RICHARD (5702)
GREENHILL DENNIS (5702)
SORENSEN GREG (5702)
THETA CHI FRATERNITY (5702)
I LOWDEN RICHARD (5702)
HUERTA LARRY (5702)
JONES BRYAN (5702)
HERBERT STEVEN (5702)
THETA DATA SYSTEMS (5702)
PHI GAMMA DELTA (5706)
DE PAOLI STEVE (5706)
SHELDON JOHN (5706)
LUCIER RICK & MARY (5706)
DUFF D & M (5706)
LUCIER JOE (5706)
LAND JACK & VIRGINIA (5706)
DUFF D F MD INC. (5706)
DUFF C (5706)
KNUDSEN LS (5706)
LAND JACK (5706)
SIBBET DAVID (5706)
DOUGAL JIM (5706)
PRICE PETER (5706)
DEPAOLIS TOM (5706)
WALKER BRAD (5706)
KNUDSEN KIRK (5706)
DOUGALL DAN & LYNN (5706)
STONER L (5710)
FONG RAYMOND & GRACE (5710)
PARNIANFAR SAM (5710)
STONER JULIE ANN (5710)
STONER JOHN E SR JAMUL (5710)

Year Uses

Source

1992 (continued)

GUREVLCH RICHARD (5710)
FONG PETER (5710)
LEE KS (5710)
LEE KG (5710)
KIDD DEREK (5710)
ALLEN GARY (5710)
FONG NICOLAS (5710)
STONER GREG (5710)
LEE KS (5710)
LEE K M (5710)
GAGE DAMON M (5712)
KOCH KARL F (5712)
AZEVEDO JOE (5712)
BROWN JEFFREY (5712)
MATHAI RAJ Y (5712)
GAGE DERYL & LISBET (5712)
RAUBER MICHAEL (5712)
SIGMA PHI EPSILON (5712)
RAUBER R (5712)
CASA NICARAGUENSE DE ESPANOL (5716)
CENTRAL AMERICA INFORMATION CENTER (5716)
WESLEY FOUNDATION AT SAN DIEGO STATE UNIVERSITY
(5716)
CHEUNG ROBT S DDS (5716)
CHEUNG RICHARD (5716)
LAMBERT BRAD (5786)
LA PERNA V (5840)
LA PERNA DEAN M (5840)
LAPERRIER PAUL (5840)
NEWMAN CENTER (5855)
RENTAR J (5855)
LUTHERAN CAMPUS CENTER (5863)
JADE EAST FAST FOOD RESTAURANT (5924)
LIGHTER SIDE THE (5930)

****LINDO PASEO****

Pacific Bell White Pages

THOMPSON DAVE & ELSIE (5504)
THOMPSON DAVID (5504)
THOMPSON DAVID (5504)
THOMPSON DAVE (5504)
THOMPSON DAVID (5504)
ALPHA TAU OMEGA (5504)
THOMPSON DAVID (5504)
PHI DELTA THETA FRATERNITY (5505)

Year Uses

Source

1992 (continued)

FINCH THOMAS (5505)
LEVY SHARONE (5524)
KELLY PAUL JOSEPH (5525)
WEINSTOCK DEAN (5540)
STONEY BRIAN (5540)
GATUSHA JEFFREY (5540)
GRIME MITCHELL (5540)
COLE CORAL (5540)
SATZETTI JENNIFER (5540)
DOWN ARTHUR W (5541)
DOWN E (5541)
CLARK ORRIN H & BERNICE (5565)
WHITE I (5566)
WHITE L .4 8. (5566)
BETA THETA PIE (5566)
BETANCOURT DAVID & MARLENE (5566)
WHITE L (5566)
WHITE KURT (5566)
BETANCOURT BLANCA (5566)
WHITE L (5566)
WHITE L (5566)
BETANCOURT BELEN (5566)
ESTARZLAU DC (5649)
ESTATE PLANNING FOR THE DISABLED ... (5649)
NO (5649)
DELTA ZETA SORORITY (5649)
DEL TACO RESTAURANTS EL CAJON (5649)
ESTATE COLN CO (5649)
I SLAUGHTER SUSAN (5649)
AVANT JASON (5665)
REMICK SCOTT (5665)
AVANT JASON (5665)
KLASSEN KEITH (5675)
ALPHA GAMMA OMEGA FRATERNITY (5675)
BIGGERS JOEL (5705)
AHEARN THOMAS J (5717)
INTERSECTION HOUSE AT SAN DIEGO STATE UNIVERSITY
(5717)
BURNIGHT S (5717)
UNITED CAMPUS CHRISTIAN MINISTRIES AT SAN DIEGO
STATE UNIVER (5717)
AHEN ABDUL HAMEED HASSAN (5717)
AHEARN ADRIAN (5717)
INTER SECURITIES INC (5717)

Year Uses

Source

1992 (continued)

BURNIGHT DAVID REV (5717)
AHERN B. (5717)
MARTIN ROBERT (5721)
DELTA SIGMA PHI FRATERNITY HOUSE (5721)
GARGARO DM (5723)
GARGANO PETE (5723)
GARGANO TONY (5723)
GARGAS D (5723)
CARMICHAEL JOHN (5830)
MONIRABBASI BAHRAN (5830)
HAMMONS S (5830)
PADILLA ANNETTE (5840)
KRAUS JERRY (5840)
OLMECA (6050)

****MARY LANE DR****

Pacific Bell White Pages

LEVINE HAROLD (5531)
GROSSHER FRED E (5544)
MAY RAY K (5545)
CHRISTENSEN LEWIS J (5555)
BALKER RICHARD L TED (5567)
ANGUS EUGENE E (5577)
WYLEY BOB & ALICIA (5606)
MOORE TB (5620)
STECKBAUER MARIE (5633)
MAUSETH W R (5634)
WATSON EARL E CDR (5645)
KRAWCZYK THOMAS W (5646)
KRAWCTYNSKI VLADEK (5646)
BRAITHWAITE D (5669)
GEETING MICHAEL A (5669)
BRAITHWAITE CHAD (5669)
TRACHTE KARL MRS (5670)
TRACHTENBERG A (5670)
VASSILIOU MITCHELL (5682)
VASSILIOU D & D (5682)
VASSILIADIS LOAKIM (5682)
VASSOS D (5682)
VASSOS E (5682)
MAC INNES WM M REV (5705)
VIGIL ORLANDO & BLANCHE (5706)
EDDY PAUL D III & VALERIE (5720)
EDDY P (5720)
E DDYN ATE K PAINTNG CNTR (5720)

Year Uses

Source

1992 (continued)

EDDY NATE K (5720)
APPEL JDC (5731)
APPEL GEO (5731)
GUTH J CHRISTOPHER (5732)
STEIN DAVID V (5744)
COHEN STUART (5755)
BEECHLE BRIAN (5755)
DICIEDUE WILLIAM (5756)
COLEMAN J M (5779)
COLEMAN JP (5779)
COLEMAN JACK..... (5779)
WILSON JIM (6107)
WILSON JIM & DIANE (6107)
WILSON JIM KARMIN & RYAN (6107)

****MONTEZUMA PL****

Pacific Bell White Pages

RUDYS SHOE REPAIR (5120)
RUDYS SHOE REPAIR (5120)
JOES SHOE REPAIR (5120)
YA LDS S A HOT LINE (5130)
SAN DIEGO (5130)

****MONTEZUMA RD****

Pacific Bell White Pages

SHERIDAN YOLL (5501)
VIZZOLINI ROB (5505)
WEISEN JIM & NANCY (5505)
WOLFE LEE (5505)
LINKE D M (5505)
BARBER SARAH (5505)
BROWN KRISTINE (5505)
DUNHAM GS (5505)
FAULK GREGORY & JENNIFER..... (5505)
FELDMAN JANEV (5505)
FREETDMAN MIKE (5505)
LANCASTER NATASHA (5505)
LIPSETT RACHEL (5505)
PATTERSON DUNCAN (5505)
HYUN DAI DRE W (5505)
PIERRE J (5505)
CHAROENAPORNWATANA CHOKECHAIL (5505)
COCHRAN LARRY A (5505)
DEHOYOS ISRAEL (5505)
ERNST CHRIS (5505)
FOSDICK KEVIN (5505)
GOODRICH JACQUELINE M (5505)

Year Uses

Source

1992 (continued)

VAN EVERY CHAD (5505)
ROSENZWEIG T (5505)
SALISBURY CHRISTIAN (5505)
BLUM JOSHUA (5505)
BROWN KRISTEN (5505)
BURNS JASON (5505)
DENNENY D&S (5505)
DUNHAM GA (5505)
FAULK PAUL EDWARD (5505)
FAULK R & L (5505)
GIGLIELLO V (5505)
HENRICKS CINDY & MELANIE (5505)
HICKIN VANCE (5505)
NOTLEY REECE (5505)
KOUGH D (5505)
WAGNER MARTIN (5505)
COX BRIAN L (5505)
SHAPIRO JODI (5505)
WEISENBERG FAUN FOGEL (5505)
SCHER ABIGALL (5505)
SCHER ARTHUR..... (5505)
SISKIND M G (5505)
SPIEGEL JAMES (5505)
TUR NO ANTHONY (5505)
VESCO JEFF (5505)
WILSON BILLY J (5505)
ZULAGER KRISTIN (5505)
I BENWARD W R (5505)
I BENWAY (5505)
BROWN KRISTA (5505)
COCHRAN KIRSTEN (5505)
COCHRAN L R (5505)
ELLIOTT B (5505)
ELLISON JASON (5505)
FELDMAN JOS D & NOMI (5505)
BUCH SAMANTHA (5505)
R A DANNY (5505)
RU A BASIN..... (5505)
SAL ISBURY DI & D (5505)
SIGELL TODD (5505)
SLVER S & A (5505)
SISKIND BRAD (5505)
SOMA PATRICK F (5505)

Year Uses

Source

1992 (continued)

WOLFE LEE A (5505)
AVNERI OREN (5505)
BENVENUTTI CHAM (5505)
I BENVENUTTI MIRIAM (5505)
BUCKMAN JAMES (5505)
KOUGH LINDSAY (5505)
LOWE STACEY L (5505)
MALKOWSKI KARL (5505)
MALKOWSKY NORMAN H (5505)
MALKUS MATTHEW & HEATHER..... (5505)
MOTOKATSU MOROMI (5505)
NOTLEY LISA (5505)
OWENS SCOTT (5505)
GIAQUINTO EUGENE (5505)
GROSS JAMIE (5505)
NOTLEY M (5505)
RA EGOPALAN SASHI (5505)
ROSENBLUETH STEPHEN SS (5505)
ROSENZWEIG SETH (5505)
SALISBURY D (5505)
SIERRA ADRIANNE (5505)
TAYLOR JULIE (5505)
WAGNER MARK (5505)
WEISELBERG JOSH (5505)
YOUN JOHN D (5505)
CAMPBELL GEORGE (5505)
DE HOYOS PAUL & RAYELYN (5505)
FELDMAN JEFF (5505)
GAVAGAN ANDY (5505)
HOEHNER CHRISTY (5505)
LASHMET DON (5505)
LEWIS MICHAEL (5505)
MC CONNELL (5505)
MELENDEZ REBECCA C (5505)
LIPSETT ROBERT..... (5505)
MC CONNELL K (5505)
REXROAD BRAD (5505)
EL CORA RESTAURANT (5505)
FAULK GRANT (5505)
FAULK J (5505)
HENRICKS DAVID & DONNA (5505)
HYUN DONG CHEOL (5505)
LANCASTER PHIL (5505)

Year Uses**Source**

1992 (continued)

MALKOWSKY N & S (5505)
ODELSON JOEL (5505)
BROWN KREE (5505)
PIERRE CHERI R (5505)
POMERANZ ADAM (5505)
RA ROSHAN (5505)
SHERMAN ANDREW J (5505)
SOM VICTOR W (5505)
SOMA K (5505)
CLINE DAVID (5505)
BROOME CHRISTIAN M (5505)
DENNENBERG RACHEL (5505)
EL CONQUISTADOR RESIDENCE HALL (5505)
FAULK R & J (5505)
HUNDLEY DOUGLAS..... (5505)
IMLAY DONALD (5505)
ISHIZUKA NORIYUKI (5505)
SULLIVAN CINDY (5505)
VIZZUETT R R (5505)
I WOLEAF KEVIN A (5505)
HUNDLEY BOYCE (5505)
BISSELL JEFF (5505)
BUCKMAN KH (5505)
COCHRAN L (5505)
ELLIOTT B (5505)
ELLIOTT BJ (5505)
FELDMAN JEAN (5505)
IMLAY BEN (5505)
LASHMET JEFF (5505)
UNKE CHALL (5505)
LOTT CHRIS (5505)
I MELENDEZ RACHEL (5505)
I ODELSON ROBERT & SUSAN G (5505)
SELLERS BENJAMIN (5505)
SHARKEY PATRICIA (5505)
SHERMAN ANGELO..... (5505)
WOLFE LENNY (5505)
ASQUITH LINDA (5505)
BAILEY BRANDON (5505)
BENVENISTE ALEXANDER (5505)
BANAGAS DAN (5508)
BANAI JUN T (5508)
BANALES JENNIFER & LEO . 4..... (5508)

Year Uses

Source

1992 (continued)

SHEPHERD LEMUEL C (5510)
CHARON MARC (5514)
MILBRODT CR (5532)
WHITEHEAD THELMA L (5604)
WHITEHEAD T (5604)
RIVERO RITA (5626)
I RIVERO ROSA (5626)
MARTINEZ EDWARD & DIANA (5628)
MARNTINEZ EDWARD (5628)
CAVOULAS MARY (5638)
CAVOLT JAS (5638)
TEMPLETON BOB (5642)
TEMPLES JULIE A (5642)
TEMPLETON ASSOCIATES (5642)
TEMPLETON ASSOCIATES (5642)
MELGUN TOM (5644)
STOTRIDGE J & K (5652)
STOTSSENBERG HENRY CPA (5652)
STOTRIDGE POOL CARE (5652)
FIELD HENRY (5664)
BAKER VICKI (5667)
CRABB LEON (5667)
STOLLER DOUG (5667)
EPSTEIN A (5667)
CRABB JOHN (5667)
CHAN KIM HUNG & DANICA (5672)
CHAN KIN (5672)
CHAN KIM M (5672)
MATA MARIA (5676)
DRIGGS KRISTI (5677)
I LIGHTBOURNE STEVE (5677)
HERMAN KELLIE (5682)
MC GAHAN ME (5684)
MC GAHAN M (5684)
ROBLES H M (5687)
ROBLES H (5687)
ROBLES GERALD R (5687)
ROBLES H M (5687)
ROBLES IRMA A (5687)
DIMARIA DAMON (5687)
CAMPANO R (5691)
CAMPANILE MANOR APTS (5691)
CAMPANILE THOMAS..... (5691)

Year Uses

Source

1992 (continued)

SWYCAFFER JEFF (5692)
HOGAN JAMES (5693)
MC KINNEY MICAH (5697)
MC KINNEY MICHAEL (5697)
HARRIS EVAN (5699)
GOSSARD JEFF G (5707)
MONTTOYA JOEL LIVE OAK TR BLVD (5711)
MONTTOYA JORGE A (5711)
MONTTOYA JOHN M & CANDICE (5711)
MONTTOYA JOHN & FRAN. (5711)
MONTTOYA JIM (5711)
COOK WILLIAM R (5717)
FIRLING ADAM W (5719)
FIRPO SARA..... (5720)
LEE MANDY (5720)
BOSWELL ALICE & GREG (5720)
BOSTWICK S (5720)
KAPPA ALPHA THETA (5720)
BOSULICH D (5720)
I FIRPO KRISTEN (5720)
ROSENBERG LADERA (5720)
SMITH H (5729)
FLAIM J (5733)
FLAIG SUZANNE (5733)
ALPHA GAMMA DELTA (5734)
THOMPSON ML (5734)
GERARD HENRY R (5742)
HILLEL JEWISH CAMPUS CENTERS (5742)
JEWISH CAMPUS CENTERS OF SAN DIEGO (5742)
HILLEMANN JERI..... (5742)
GERARD FRANCINE (5742)
HILLEN ML . M..... (5742)
GERARD HENRY R (5742)
PICCOLI SCOTT E (5749)
RUDDEN J T (5750)
REYNOLDS VINCE (5750)
LAMBDA CHI ALPHA (5750)
QUESADA JENNIFER A (5767)
QUESADA DAVID (5767)
QUESADA GUDILIA (5767)
SHERROD C (5771)
AMADOR KENDRA (5773)
AMADOR LORNA (5773)

Year Uses**Source**

1992 (continued)

AMADOR LEO ... (5773)
CHAMPION MICHAEL & ALEXANDRA (5777)
CHAMPION M (5777)
CRANDALL T (5804)
KENNY REBECCA C (5804)
FRANKO KYLEANNE (5804)
KENNY RICHARD (5804)
FRANKO ROBERT M (5804)
MIDDLETON KATHY (5816)
ALPHA CHI OMEGA (5816)
LAURSEN CHELSEA (5816)
LAURSEN JG (5816)
BRIEF KAMI (5816)
NOSARL LLSA (5816)
SAN DIEGO (5824)
GREEK CORNER RESTAURANT (5844)
COLLEGE SOAP OPERA THE COIN INDY (5850)
FAX LINE..... (5852)
SAN DIEGO (5852)
HAIR S HOPPE (5854)
ROTH BONNIE (6055)
THALLER AC (6055)
BASSETT J (6055)
SPENCER SIERRA (6055)
SPENCER SERENA A (6055)
POLINSKY R (6115)
BOTEK MICHAEL (6115)
CHABAD HOUSE (6115)
POLINSKY RICK (6115)
POLINSKY RICHARD (6115)
I LOIDERMAN S . S... (6115)
I LEIDERMAN GARY & RUTH ... (6115)
CHABAD HOUSE (6115)
I SOUSSI GEAN MARC (6115)
LEIDER RABBI M (6115)
CAMP GAN ISRAEL (6115)
ASTRO COMPUTING SERVICES INC (6123)
ASTRIN LIZ (6123)
GAMMA PHI BETA (6123)
ARIAS OJR... (6123)
OBRIEN TERI (6123)
ROGERS NANCY (6123)
DALE RACHEL (6123)

Year Uses

Source

1992 (continued)

ASTRO COMMUNICATIONS SERVICES (6123)
ARIAS NICOLE (6123)
SCIENCES COLLEGE (6124)
UNIVERSITY RELATIONS & DEVELOPMENT..... (6124)
VETERANS AFFAIRS (6124)
MATHEMATICAL SCIENCES (6124)
ZURA (6124)
STUDENT OUTREACH SERVICES..... (6124)
SYSTEMATICS& EVOLUTIONARY BIOLOGY (6124)
SAN DIEGO STATE UNIVERSITY AMERICAN LANGUAGE
INSTITUTE (6124)
CHEMISTRY (6124)
PHYSICS..... (6124)
MARINE STUDIES (6124)
GEOLOGICAL SCIENCES (6124)
CEL AND MOLECULAR BIOLOGY (6124)
ECOLOGY..... (6124)
BUSINESS (6124)
ASTRONOMY (6124)
STUDENT RESOURCE CENTER..... (6124)
SOCIETY FOR ADVANCEMENT OF MANAGEMENT. (6124)
TESTING OFFICE..... (6124)
YMCA YW CA..... (6124)
UNIVERSITY ADVISING CENTER..... (6124)
UNIVERSITY BUSINESS AND FINANCIAL AFFAIRS (6124)
PSYCHOLOGY..... (6124)
NATURAL SCIENCE..... (6124)
BIOLOGY (6124)
MICROBIOLOGY..... (6124)
TENEOCHCA (6126)

****ROCKFORD DR****

Pacific Bell White Pages

HAMILTON JARED S BRAYDON (5060)
HAMILTON JARED A (5060)
LAPP WM S (5068)
GROVE ROBBYE (5074)
GROVE RICHARD C (5074)
LLMON AN (5077)
LIMON A J (5077)
LIMOLI CHARLIE (5077)
KINI KIRAN (5082)
KINI SHEELA (5082)
DAVIS FRANK G (5087)

****TIERRA BAJA WAY****

Pacific Bell White Pages

Year Uses

2000 (continued)

****COLLEGE AVE****

DAVIOISONJE H 6192 S (5041)
ROTH MICHAEL (5045)
NEILMICHAEL 619229650 S (5050)
WILLIAMSJACK R (5050)
SCHER BRIAN (5050)
SIGMACHI (5050)
HENDRICKSC (5050)
CARIC O SEPHEN 61 B (5050)
RONDESTVEDTCHNS O (5050)
NEILMIKE 6192 S (5050)
APARTMENTS BOWMAN VICLOR (5050)
HIGGINSSHAWN (5050)
LANDIE KEVIN R (5053)
CRITTENDONBRANDOO J (5053)
NEMATOLLAHI SASAN (5059)
TELL ROBERD (5059)
HOSMAN STEPHEN M (5059)
(5059)
RUSSELN (5064)
HOYTAAORON J (5064)
GUENTHERHANS (5064)
CUSIMANOCHNSLINE (5066)
APARTMENTS B 60 ARHOCHPTR (5066)
(5066)
XXXX (5069)
CARTEECHRTOPH BER K (5071)
ZETABETATA (5071)
METCALFJ (5071)
BLANKENS 91 PJASON (5071)
ROWEANDREA (5074)
(5074)
DOODSMAC D (5076)
NEMIROWADAM (5076)
GUTIERREZAIBERTO (5076)
DUEKRSBRAD (5076)
APARTMENTS DALYSHARON (5080)
PI BETA PHI (5080)
(5080)
ZASTROWRYAN (5090)
APARTMENTS BONILLARAQUEI (5090)
FARGOTRAVEL SE 6 V (5090)
LAVISCOUNTMH (5090)

Source

Haines Company, INC.

<u>Year</u>	<u>Uses</u>	<u>Source</u>
2000 (continued)	(5090)	
	XXXX (5104)	
	XXXX (5119)	
	KINKOS C (5131)	
	FOLLETTTEXTBK (5131)	
	ESPRESSOROMA CLG (5131)	
	EXSC JUICEH 6 T (5131)	
	XXXX (5140)	
	LOTTERYTICKETSLS (5141)	
	SEVEN 11 F (5141)	
	CALCOPY (5157)	
	XXXX (5164)	
	AZTECCLUB (5164)	
	CICCATIANTHONY D (5164)	
	HARWOOOJA IETT (5164)	
	HUNSAKERDAN (5164)	
	(5164)	
	<u>**DOROTHY DR**</u>	Haines Company, INC.
	XXXX (5552)	
	WEIRJAS (5558)	
	XXXX (5610)	
	GUDINOJUAN MANUEL (5611)	
	UDINOJUAN JOSE (5611)	
	MILLERDEBORAH O (5614)	
	SFE 8 GREBERLERROY H (5622)	
	XXXX (5623)	
	WATSON DONALD A (5628)	
	STEWARD RAYMOND (5714)	
	OROSZLOUIS W (5724)	
	O C 9 A 19 PHYLLIS M (5725)	
	RANEYIVAN K 61 S (5734)	
	LEIBROBI L (5737)	
	CORBELLILIANE A (5744)	
	CUSTER JO (5747)	
	WIERTZEMA DANIEL W (5754)	
	<u>**DOROTHY WAY**</u>	Haines Company, INC.
	HARRISMAC KJ (5604)	
	CARLSONDELNMAR G (5611)	
	LUONGHA TO (5612)	
	FIKEFT (5615)	
	MAYNARDJORDAN (5615)	
	XXXX (5616)	
	HIL TJOS E 3D (5672)	

Year Uses

Source

2000 (continued)

HN T SLEPHANAL E (5672)

RAYMOND (5673)

MCCAMBRIDGE (5673)

AHARONIANGARY (5679)

GUSTAFSONJI IE (5680)

HALLAHANTOMOTHY (5686)

ROLLOLAWSON (5697)

ROLLO AGNES (5697)

****HARDY AVE****

Haines Company, INC.

XXXX (5504)

BEDARD DAVID 9 JR (5505)

MCFARLANE BRYANT (5505)

WOODC (5505)

BELLAVIAJOEY (5505)

ASHCASEY A (5524)

KERR MICHAEL S (5524)

SYMINGTON JEFFREY (5524)

FARRANJASON (5524)

WALLER JERROD (5524)

DUNCANCOLLN H (5524)

REICH KENNETH N (5524)

APARTMENTS ARENASJOHNNY (5524)

COLEMANJEREMY (5524)

XXXX (5524)

GILLESPIEJUSTIN (5524)

(5524)

MLOTKOWSKIJEREMY P (5542)

APARTMENTS CROSBIE BRIAN (5565)

HUGHESTHERESE (5565)

MCCLUSKEYAIYSON E (5565)

PAINTERTY IER (5565)

PEARSON BLAKE (5565)

(5565)

GASTONJI (5584)

GARCIAOXCHLL (5584)

GARBER MICHAEL A (5584)

BUONAUROCHAD (5584)

HARDY AVEAPTS ALVARADOJOSE SERGIO (5584)

BRASCIAJEF E (5584)

(5584)

XXXX (5604)

XXXX (5605)

MOLINARICHARD J (5650)

Year Uses

Source

2000 (continued)

JOSHOAGUMAN BRANDON (5650)

(5650)

KILMERJOSEPH (5702)

STAKOR (5702)

WOODJASON T (5702)

ANDRE SHEPLEYTHOMAS J (5702)

(5702)

XXXX (5703)

XXXX (5706)

XXXX (5707)

MILLS LLAN (5710)

SILENTVOICES (5710)

(5710)

XXXX (5782)

AZTECNOTES (5814)

XXXX (5828)

XXXX (5830)

XXXX (5832)

PEREZSLEVEN F (5840)

CHAPMANJUSL ODAVID (5840)

XXXX (5844)

FLETCHER PAULINE J (5855)

NEWMAN CENTER (5855)

MINISTRYSDSU LUTHRN CAMPUS CNTR (5863)

EPISCOPALCAMPUS (5863)

XXXX (5884)

XXXX (5924)

XXXX (5982)

****MARY LANE DR****

Haines Company, INC.

OLEVINEHAROLD (5531)

OBLOMEBRAD (5532)

PLOTKINMERGARH A (5544)

MAYRAY K (5545)

CHRISTENSEN LEWIS J (5555)

ARYAKADESH (5556)

XXXX (5567)

ANGUS EUGENE E (5577)

XXXX (5578)

TASSONEAM (5604)

SHINER HAROLD J (5620)

XXXX (5621)

XXXX (5633)

MAUSETHWYR (5634)

Year Uses

Source

2000 (continued)

SABBEDON (5645)
OLSZEWSKIEON J (5646)
KRAWCZYKTHOMAS (5646)
KUNZE PHAEDRA (5657)
KUNZE PHAEDRA (5657)
AGUIRRESERG IO (5669)
DIRE JASON (5669)
TRACHTEKARL MR (5670)
XXXX (5681)
FULLER MARTHA (5705)
FULLERRUSSELL (5705)
XXXX (5706)
MIKESELLRODNEY (5719)
XXXX (5720)
ARREDONDOEUNEBNO (5731)
GLASHEENWILL IAM (5732)
OCHENKEILH K (5743)
STEINDAV IV (5744)
XXXX (5755)
DICIEDUEF (5756)
ALTICE STANLEY F (5767)
CHANCE ROBERT (5767)
XXXX (5768)
COLEMANJM (5779)
MICHEL DAVID (5780)
XXXX (6112)

****MONTEZUMA PL****

Haines Company, INC.

CHRIST CHURCN JESUS (5130)
CHRIST (5130)
CHURCHJESUS (5130)
CHRIST CHURCHJESUS (5130)
CHRIST CHURCH JESUS (5130)

****MONTEZUMA RD****

Haines Company, INC.

BANACHKAREY (5504)
CONQUISTADOR (5505)
COLLEGE PARKEL (5505)
XXXX (5506)
XXXX (5512)
CHARON MARC (5514)
XXXX (5516)
XXXX (5518)
XXXX (5520)
MAGINNTO HA (5524)

Year Uses

Source

2000 (continued)

SWYCAFFERJE (5526)
SWYCAFFERJE (5526)
DONOVAN SARAH (5528)
XXXX (5530)
XXXX (5532)
XXXX (5534)
BRAVERMAN INGRID (5538)
(5540)
HARRISJARED (5542)
XXXX (5544)
XXXX (5546)
XXXX (5585)
APARTMENTS HICKSJESSICA A (5604)
THOMPSON TIFANY C (5604)
SALVATORET (5604)
SCHWARZERICA L (5604)
SIGMA KAPP (5604)
SORORTY STOUTJOANNE E (5604)
LEONEWENDY A (5604)
WEHUNT VICKIE (5606)
XXXX (5608)
LLANESYADIRA (5610)
MAYRAND REBECCA (5612)
XXXX (5616)
YOUDELLAIA (5618)
XXXX (5622)
GIBSONCOURTNEY R (5624)
NISBETTAIMEE (5624)
XXXX (5626)
XXXX (5630)
XXXX (5632)
RANTA HEATHER N (5642)
CALLESPALNCIA M (5644)
SPOTRESTAURANT (5644)
XXXX (5650)
XXXX (5652)
XXXX (5654)
(5667)
XXXX (5677)
XXXX (5677)
RECTO CHRLS (5677)
APARTMENTS COUGHEY ROBE (5677)
(5677)

Year Uses

Source

2000 (continued)

BIELRYAN (5683)
COLLEGE CAMPANILE (5691)
XXXX (5692)
XXXX (5695)
XXXX (5699)
ZIERKECOUR TNEY (5700)
(5700)
KAPPA ALPHATHETA (5720)
JONES KA HA (5720)
NEEFWE (5720)
(5720)
YODERJUSLIN (5721)
WELCH ERIN (5723)
XXXX (5725)
MCCANN MEGAN (5727)
PFISTER MEGAN (5729)
XXXX (5730)
XXXX (5731)
CROSS MICHELLE (5733)
XXXX (5734)
MYERSJ (5735)
HUMBERT JULLE (5737)
XXXX (5739)
STURM GORDON (5741)
CNTRS (5742)
JEWISH CAMPUS (5742)
HILLEL OF SAN DIEGO (5742)
XXXX (5743)
XXXX (5745)
XXXX (5747)
PIVETTIBREL (5749)
YATESSCOT T (5750)
RADJONALHAN S (5750)
STRICK KEVIN W (5750)
RICHARD BRAN (5750)
KAHNALEX (5750)
XXXX (5750)
NICHOLS EMRL (5750)
SMETS KEVIN (5750)
GAYARYAN (5750)
BARBERMICHELLE (5750)
WINDLEANTHONY (5750)
(5750)

Year Uses

Source

2000 (continued)

XXXX (5759)
(5759)
(5804)
ALPHACHI OMEG (5816)
CASEY RULH (5816)
ROTHMANR (5816)
MARGALITJENA (5816)
XXXX (5820)
MCDONALDS (5824)
RESTAURANTS (5824)
GABBIANOPIZZA (5838)
JENNYS NAILS (5842)
XXXX (5848)
XXXX (5850)
XXXX (5852)
BUSYBEES BAGELSS (5854)
XXXX (5855)
XXXX (5863)
LLOYDCA IHERINE (5867)
GRESH ASHLY (5867)
LLOYDCA IHENNE (5867)
APARTMENTS BISHOPJOSH (5867)
JACKSONZACHARY (5867)
GALEUJEREMY (5867)
XXXX (5890)
ALPHA PHI SORORITY (6055)
CENTER CHABAD HOUSE (6055)
MCCUEMEGAN (6055)
PHILLIPINIJANA L (6055)
115 CAMPGANISRAEL (6055)
VANA AV IO (6055)
CHABADAUTO (6055)
CHABAD HOUSE (6055)
RYANBLIGID (6055)
LEIDER RABBI (6055)
VANADAN D (6055)
LETFORDTAMI L (6055)
XXXX (6123)
SDURSDNC ZUR (6123)
SCHWANAMY (6123)
XXXX (6123)
(6123)
XXXX (6158)

Year Uses

2000 (continued)

Source

****ROCKFORD DR****

Haines Company, INC.

LAPPJACOB (5068)

OLAPPWM S (5068)

TORREYZACK P (5069)

DVORKINA B 19265S (5069)

OLLDLOUISALVADOR (5069)

MILLIGANJAIME R (5077)

WEBERSKI DEBORAH (5082)

DAVISFRANK G (5087)

****CAMPANILE WAY****

Haines Company, INC.

XXXX (5053)

****COLLEGE AVE****

Haines Company, INC.

GUENTHERHANS (5064)

RUSSELNAN (5064)

HOYTAAORON J (5064)

DOODSMAC D (5076)

DUERKSBRAD (5076)

NEMIROWADAM (5076)

GUTIERREZAIBERTO (5076)

CLASSIC (5157)

BURGERSASUBS RUBIOS RESTAURANT (5157)

****DOROTHY WAY****

Haines Company, INC.

HARRISMAC KJ (5604)

CARLSONDELNMAN G (5611)

LUONGHA TO (5612)

FIKEFT (5615)

MAYNARDJORDAN (5615)

XXXX (5616)

HN T SLEPHANAL E (5672)

HIL TJOS E 3D (5672)

RAYMOND (5673)

MCCAMBRIDGE (5673)

AHARONIAN GARY (5679)

GUSTAFSONJI IE (5680)

XX 2 X (5685)

HALLAHANTOMOTHY (5686)

ROLLO AGNES (5697)

ROLLOLAWSON (5697)

****MONTEZUMA RD****

Haines Company, INC.

CROSS MICHELLE (5733)

XXXX (5734)

MYERSJ (5735)

<u>Year</u>	<u>Uses</u>	<u>Source</u>
2000	(continued)	
	HUMBERT JULLE (5737)	
	XXXX (5739)	
	STURM GORDON (5741)	
	JEWISH CAMPUS (5742)	
	HILLEL OF SAN DIEGO (5742)	
	CNTRS (5742)	
	XXXX (5743)	
	XXXX (5745)	
	XXXX (5747)	
	PIVETTIBREL (5749)	
2006	<u>**CAMPANILE DR**</u>	Haines Company, Inc.
	PORTER MITCHELL (5003)	
	CARREAELSA (5003)	
	BROWN DEBRA (5004)	
	NO CURRENT LISTING (5010)	
	PHILLIPS GARY (5015)	
	RUSSELL RICHARD (5020)	
	LEWIS SUE (5021)	
	TREATARISS (5027)	
	LAMQUACH (5028)	
	O GERSONHAYDEN (5033)	
	O EAGLEJE (5039)	
	GRACZYK JAMES (5045)	
	COLLIGANS (5051)	
	GILMANSHeldon (5051)	
	MOKIAO JENNIFER (5059)	
	CERAVOLO WILIAM (5067)	
	CHURCH (5075)	
	PRESCHOOL FAITH (5075)	
	COLLEGEPARK (5075)	
	PRESBYTERIAN (5075)	
	WOLFES (5090)	
	NO CURRENT LISTING (5092)	
	NO CURRENT LISTING (5096)	
	NO CURRENT LISTING (5098)	
	NO CURRENT LISTING (5121)	
	NO CURRENT LISTING (5141)	
	PEABODYSCOFFEE (5300)	
	STUDENT EMP CNTR (5300)	
	PEABODYSCOFFEE (5300)	
	SDU AZTC SH ART (5500)	
	INFO SDU AZTEC CORP (5500)	
	SDU FNDTN (5500)	

Year Uses

Source

2006 (continued)

ASSOCIATION SDUARMYROTC (5500)
SDU FNDTN FCLTY (5500)
SDU FNDTN GRANT (5500)
SDU FOUNDATION (5500)
SDUHMNSV (5500)
RSDNTL (5500)
SDU LBRY UNIV (5500)
ADM SDU LOST&FOUND (5500)
SCNS SDU PRO MILITARY (5500)
REC PARKS&TRSM SDUPROSTUDIES& (5500)
OPERA (5500)
ELDERHOSTEL SDU AZTEC SHOPS (5500)
AZTEC SDU BOX OFC (5500)
INTERNSHIP SDU BUSINESS (5500)
STUDENTS COUNCIL SDU BUSINESS& (5500)
CHICANA STUDY SDU CNFRNC (5500)
OFFICE 0 DU CNSLG (5500)
ADVR SDU DISABLED (5500)
SDU DSBLD STDNT (5500)
MECHANICAL (5500)
ADMISSIONS (5500)
SDU EXIND STDY (5500)
SDUSCNMTHMTCL (5500)
SDU SENATE (5500)
SDU THE CNTR HMN (5500)
INST CT DISTANCE SDU INTERWORK (5500)
BRNCH NO AMERLANGUAGE (5500)
HUANG J (5500)
AFRICANA SDU ARTSAMER (5500)
SOCIOLOGY SDU ARTS SPANISH (5500)
STUDY SDUARTSWRTNG (5500)
FOOD SDU ASCTD AZTC (5500)
SDU ASSOC (5500)
SDU ASSOC (5500)
CHILDRENS (5500)
CENTERS (5500)
ETC SDU AZTC SH ST (5500)
OFCS HMN RSRCS SDU AZTEC REC CT (5500)
ADMIN OFFICES SDU ATHLETICS (5500)
NURSING (5500)
GENERAL (5500)
SDU HOUSINGS (5500)
SDU JUNE BURNETT (5500)

Year Uses

Source

2006 (continued)

EXERCISE&NTRTNL (5500)
CMNCTNJRNLSM SDU PROF STDY (5500)
DANCE SDU PROF STDY (5500)
JAZZ SDU PROF STDY (5500)
SDU PROF STDY (5500)
MRKTG SDU BUS ADM (5500)
HUMAN (5500)
MANAGEMENT OFC SDU DAILY AZTC (5500)
REHAB SDU EDCTN CNSLG (5500)
SDU ENGR (5500)
SDU EVALUATIONS (5500)
DSBRSE (5500)
SDU SCIENCES (5500)
BUSINESS (5500)
ARMY ROTC (5500)
INDN SDU ARTS (5500)
INFO SDU ASCTD AZTC (5500)
CAMPUS REC (5500)
OFFICE SDU CENTER (5500)
SDU FNCL AID LOAN (5500)
SDU FNDTN (5500)
NOT LISTED SDU FOUNDATION (5500)
SDU LBRY HOURS (5500)
CNTR SDULBRYNWSPPR (5500)
SDU PARKING INFO (5500)
ARSPC SDUPROFSTDY (5500)
SDU PURCHASING (5500)
SDU AZTEC SHOPS (5500)
OF SDU BUS ADM (5500)
STUDENTS SERV (5500)
PRGM SDU EDCTN PLCY (5500)
STDY SDU EDCTN (5500)
SDU ENGR CIVIL (5500)
AZTEC (5500)
OFFICE (5500)
SDU ARTS (5500)
ECONOMICS SDU ARTS ENGUSH (5500)
SDU ARTS (5500)
SDUARTSWMN (5500)
CAMPUS REC (5500)
OFC SDU ASSOC (5500)
DIR SDU ATHLETICS (5500)
OFCS SDU AZTEC CORP (5500)

Year Uses**Source**

2006 (continued)

ORCH SDU PSYCHLGY (5500)
ADM SDU PROF STDY (5500)
SRV SD 0 EDCTNADM (5500)
RELATIONS& (5500)
STUDY SDUARTS (5500)
ROPES (5500)
SDU FNCL AID (5500)
PAYROLL SDU FNDTN (5500)
PERSONNEL (5500)
RSRCH SDU HEALTH (5500)
INST CHOICE SDU KCR BUSINESS (5500)
SDU LBRY MED (5500)
CLCTN (5500)
SDU PHYSICAL (5500)
CHILD SDU PROF STDY (5500)
DRAMA SDU PROF STDY (5500)
BOOK INFO SDU AZTEC SHOPS (5500)
DRAMA SDUBUS ADM (5500)
DEANS OFFICE SDU BUS ADM (5500)
SDU CAREER SERV (5500)
RESOURCES SDU CLG ARTS (5500)
SDU EDCTN DEANS (5500)
SDU ENGR (5500)
SDU EXTND STDY (5500)
SDUSCN (5500)
SDUSCN (5500)
COMMUNICATIONS SDU UNIV POLICE (5500)
INST MAIN DESK SDU INTERWORK (5500)
INST REHAB EDUC US RECRUITING (5500)
INSTITUTE ISDU (5500)
KPBS PUBLIC (5500)
GEOGRAPHY (5500)
ROOM SDU ASCTD AZTC (5500)
PHONE SDUASSOC (5500)
SMMR SDU EXIND STDY (5500)
PRCHSNG SDU FOR OFFICES (5500)
ACCNTS PAYABLE (5500)
SDU JUNE BURNETT (5500)
EXRCSEEOPRM SDUPRO (5500)
CLINIC SDUPSYCHLGY (5500)
DCTRL (5500)
ACCNTCY SDU BUS ADM (5500)
SDU BUS ADM MNG (5500)

Year Uses

Source

2006 (continued)

FINANCIAL AFFAIRS SDU CAREER SERV (5500)
LETTERS SDU CLG CHICANO& (5500)
PSYCHLGCL SDUCOXAREN (5500)
SCIENCE (5500)
SDU EOP ETHNIC (5500)
ASTRONOMY (5500)
SDUSCNGLGCL (5500)
SDU INTERWORK (5500)
SERVICES US BNK SD ST UNIV (5500)
SDU ADULT (5500)
FITNESS SDU ADVISING (5500)
ANTHRPLGY SDU ARTS (5500)
CLASSICS SDUARTS (5500)
SDU ASCTD AZTC (5500)
BWLG SDU ASCTD AZTC (5500)
GYMNASTIC SDU AZTC SH (5500)
SDU ENGR (5500)
CASHIER FNCL MNG (5500)
INFORMATION (5500)
SDUHMNSV AGING (5500)
NTC SDU LBRYGOVT (5500)
SCN ARMY ROTC SDU PRO STUDIES (5500)
MUSIC CHORAL SDU PRO STUDIES (5500)
UNDRGRT SDU BUS STUDENTS (5500)
BOX OFFICE (5500)
SDU DAILY AZTC (5500)
COMPUTTNL (5500)
AEROSPACE (5500)
AFFAIRS DIR SDU EVALUATIONS (5500)
SDU EXTND STDY (5500)
CRTFCTE PRGRMS (5500)
CHEMISTRY (5500)
SDU SCN BLGY (5500)
SDU SCN PHYSICS (5500)
PSYCHLGY (5500)
SDU TESTING (5500)
SDU UNIV (5500)
SDU UNIV (5500)
DEVELOPMENT SDU VETERANS (5500)
AFFAIR SDU WELLNESS (5500)
PROGRAMS SDU INTERWORK (5500)
INST ADMIN (5500)
INST REHAB CNSLG SDU INTERWORK (5500)

Year Uses**Source**

2006 (continued)

BUSINESS (5500)
RADIO RCEP IX (5500)
ADMINISTRATIVE (5500)
CNTR SDUAFAAFROTIC (5500)
AAS SDU ALUMNI (5500)
SDU ARTS (5500)
PHILOSOPHY (5500)
TCKT SDU ASSOC AZTEC (5500)
CAMPUS REC (5500)
STUDENTS EXEC (5500)
EVENT&TCKT INFO SDU ATHLETICS (5500)
STDNT SUPPORT SV SDU ATHLTC AZTEC (5500)
SDUAZTC (5500)
FINE ARTS CLG SDU PRO STUDY (5500)
RESTAURANTS TELECOM (5500)
OFFICE (5500)
SDU FNDTN (5500)
MNG SDU FNDTN (5500)
TCHNLGYTRNSFR SDU GRDTE DIV& (5500)
SDUHMN SV PUB (5500)
OFFICE SDUKCR REQUEST (5500)
CTR SOULBRYRFRNC& (5500)
ART SDU PROF STDY (5500)
NAVY SDU PROF STDY (5500)
FINANCE SCHOOL (5500)
GRDTE SDU BUS ADM IDS (5500)
SDU BUS ADM (5500)
STUDENT EMPLOY SDU CASHIERS (5500)
SDU COX ARENA (5500)
OFC SDU EDCTNGRDT (5500)
SDU EDUC CNSLG (5500)
CAREERS IN EDUC (5500)
SDU ENGR (5500)
SDU EOP (5500)
GRADUATE L M (5500)
OFFICE (5500)
PRSNL TRAINING MCDONALDS (5500)
PAYABLE SDU (5500)
SDU ARTS HISTORY (5500)
SDU ARTS RLGS (5500)
SDU ASSOC (5500)
STUDENTS BUSNS (5500)
GRADUATE A K SDU EVALUATIONS (5500)

Year Uses

Source

2006 (continued)

INFO SDULBRYSPCL (5500)
FOOD SERV ADM SDU BOX OFC (5500)
ELECTRICAL (5500)
ACCNTG (5500)
SDU FNDTN GENL (5500)
SERVICES SDUHMNSV (5500)
CMMNCTV SDUHMNSV (5500)
SDU HMN SV SCL (5500)
SDU LBRY CRCLTN& (5500)
PLANT SDUPRFSNLSTDY (5500)
MUSIC BAND OFC SDU PRO STUDIES (5500)
EVENT SDU PROF STDY (5500)
MUSIC SDU PROF STDY (5500)
EUROPEAN STUDIES SDU CLG ARTS& (5500)
ADVISING SDU CNSLG (5500)
SPECIAL SDUEDCTNTECH (5500)
SDU EDUC CTR (5500)
UNDERGRADUATE (5500)
SDU EXTND STOY (5500)
TRAVELSTUDY SDU FNCL AID (5500)
SDUSCN (5500)
SDU STDNT RSRC (5500)
GYMNASTICS (5500)
AZTEC REC CT (5500)
SDU ACCNTS (5500)
OFFICES SDU ADMISSIONS (5500)
SDU ARTS (5500)
LINGUISTIC (5500)
SDU ARTS PLTCL (5500)
CTCNCLTRVL (5500)
CLMBG WLL SDU ASSOC (5500)
MEDIA RELATIONS SDU ATHLETICS (5500)

****COLLEGE AVE****

Haines Company, Inc.

HAALANODMICHAEL (5041)
LEE MICHAEL (5045)
SIGMACHI (5050)
FRATERNITY (5050)
A TRAVERSJEANETE (5053)
A LEE MICTAEL (5059)
DELTASORORITY (5066)
KAPPA DELTASORORITYI (5066)
KAPPA (5066)
AMOSALYSSA (5066)

Year Uses

Source

2006 (continued)

NO CURRENT LISTING (5069)
NO CURRENT LISTING (5074)
AIFIF LOUGIAN (5077)
C MENDEZDAMIAN (5077)
DELTA GAMMA (5082)
SORORITY (5082)
PAINTER MARY LOUISE (5082)
FRESH MXCN GRLL (5089)
SENIORPANTHO (5089)
PIERCE MICHAEL (5090)
WEBBER HAROLD B (5090)
ADNANAD!! (5090)
LAVISCOUNT MONIK (5090)
COLLEGE ARCO (5115)
SHOPN (5119)
TRUJILLOS TACO (5119)
STARBUCKS (5131)
BUBBLEPEA (5131)
COFFEE THEPITAPIT (5131)
TIKJ HUT ISLAND (5131)
REDPOINT (5131)
PAPAS PIZZA (5131)
FANTASTIC SAMS (5131)
CALCOPY (5131)
WIRELESS SOUTH COAST TAN (5131)
GRILLE&SUSHI (5131)
LOTTERY TICKET (5141)
SEVEN 11 FOOD (5141)
NO CURRENT LISTING (5157)
BARNETT KEITH (5164)
BISHOP STEVE (5164)
AZTECCCLUB (5178)
DOMINOS PIZZ (5185)
SDSU AREA (5185)
KBBOOKS (5187)

****DOROTHY DR****

Haines Company, Inc.

DUNSMORE DONALD (5552)
WEIRJAS (5558)
CARROLLLLISA (5602)
STONE CRAIG (5610)
GUDINO JUAN MANUEL (5611)
MILLERROBERT (5614)
NO CURRENT LISTING (5617)

<u>Year</u>	<u>Uses</u>	<u>Source</u>
2006	(continued)	
	DURBIN BARBARA (5623)	
	WATSOND (5628)	
	KANG THONG (5714)	
	OROSZ LOUIS (5724)	
	NO CURRENT LISTING (5725)	
	RANEY IVAN K (5734)	
	LEIBRONALD (5737)	
	NO CURRENT LISTING (5744)	
	CUSTERJONATHON (5747)	
	WIERTZEMADANIEL (5754)	
	<u>**DOROTHY WAY**</u>	Haines Company, Inc.
	O HARRISMACK J (5604)	
	LOWE LOUIE (5608)	
	CARLSONDILMAR G (5611)	
	TONGKENNY (5612)	
	LUONGHA TO (5612)	
	SELLS LAN (5615)	
	A WYNNBRENLON (5616)	
	NO CURRENT LISTING (5672)	
	RAYMOND (5673)	
	MCCAMBRIDGE (5673)	
	DISCHMATTHEW (5679)	
	BESTOSOJOHN (5680)	
	NO CURRENT LISTING (5685)	
	HALLAHAN TIMOTHY (5686)	
	<u>**HARDY AVE**</u>	Haines Company, Inc.
	SCHMIDT KRYSE (5565)	
	HANMER AMY (5565)	
	KOMANAJISON (5584)	
	HARDY AVE APTS (5584)	
	RUDOLPH RAY (5650)	
	MAR ALYSON (5650)	
	GONG W (5710)	
	GELMO CHAMMIKA (5710)	
	DEREDEC THOMAS E (5710)	
	NO CURRENT LISTING (5712)	
	WESLEY (5716)	
	FOUNDATION (5716)	
	CHIPOTLE MEXICAN (5842)	
	GRILL (5842)	
	NEWMAN CENTER (5855)	
	CENTER (5863)	
	LUTHRN CAMPUS (5863)	

Year Uses

2006 (continued)

****LINDO PASEO****

NO CURRENT LISTING (5505)
ELTING DAVID (5525)
JARVISANDREA (5540)
DOWNARTHUR W (5541)
MEZA PAULA (5555)
NO CURRENT LISTING (5565)
NO CURRENT LISTING (5566)
GUNN LORENZO (5585)
A SALAMEH WALEED (5649)
E SALAMEH WALEED (5665)
ALPHAGAMMA (5675)
A SALAMEHWALEED (5691)
NO CURRENT LISTING (5705)
NO CURRENT LISTING (5717)
A GOWEN WILLIAM (5721)
NO CURRENT LISTING (5723)
COLBERT DANIELLE (5811)
WONGLOK ON (5811)
NO CURRENT LISTING (5822)
ANDERSON CURRAN (5830)
EMERALD ISLE (5830)
KEMP K (5830)
MARTINEZLUIS (5830)
ENCINAS M (5840)
STEENSNAES FRANK (5840)
AVILA JOAQUIN (5840)
OLMECA (6050)
SDU RSDNC (6050)
SDU RES HALLS (6051)

****MARY LANE DR****

LEVINEMARY (5531)
A BLOME BRAD (5532)
E SADEGHINITONY (5544)
MAY DORTHY K (5545)
CHRISTENSEN LEWIS (5555)
ARYA KADESH (5556)
SCHMIDT MELISSA (5567)
NO CURRENT LISTING (5568)
A MARGOLIN ROSS 00 A (5577)
CHEUNG TAK (5578)
NO CURRENT LISTING (5606)
O HINER HAROLD (5620)

Source

Haines Company, Inc.

Haines Company, Inc.

Year Uses

Source

2006 (continued)

GOLDBERG AARON (5621)
STECKBAUER M J (5633)
GARCIAANTHONY (5634)
O ABBE DON (5645)
JOSHUA (5646)
HUDDLESTON (5646)
ESPANA RICHARD (5657)
NO CURRENT LISTING (5669)
TRACHTE KARI MRS (5670)
NO CURRENT LISTING (5681)
A FULLER RUSSELL (5705)
NO CURRENT LISTING (5706)
A MIKESELL RODNEY (5719)
A EDDY JOHN (5720)
E ARREDONDO (5731)
EUSEBLO (5731)
NO CURRENT LISTING (5732)
A CHEN KEITH (5743)
A BRIONES JOSEPH (5744)
COLLA NICHOLAS (5755)
COYLE JON (5755)
DICIEDUE FLORENCE (5756)
A GIMELLI MEL (5767)
NO CURRENT LISTING (5768)
COLEMAN JOHN (5779)
A DILWORTH DENNIS (6104)
JENNINGS JIM (6106)
A BIERLY KENNETH (6106)
A HAIDER BARBARA (6107)
WAGNER JONATHAN (6112)

****MONTEZUMA PL****

Haines Company, Inc.

REPAIR (5120)
LOTTERY TICKET (5120)
PABLOS SHOE (5120)
SALES (5120)
JOES SHOE REPAIR (5120)
CHRIST (5130)
CHURCH JESUS (5130)

****MONTEZUMA RD****

Haines Company, Inc.

STERN BILL S (5496)
SERBIN MALLRY (5504)
COLLEGE MANOR (5504)
CHAVEZRYAN (5504)

Year Uses

Source

2006 (continued)

HOUSTON ENGLISH (5504)
NO CURRENT LISTING (5505)
SUNOLING K (5602)
APARTMENTS (5602)
PATTERSON WHITNII (5602)
PIETRELLI SARAH (5602)
TEICHMANN NATALIE (5602)
CIAVIS LAURA (5602)
HAILEY KATELYN (5667)
MCKEAN DANIEL J (5677)
CAMPANILE (5691)
COLLEGE (5691)
COX MADSELA (5700)
NELSONJUSEIN (5700)
DAHZUBIN (5700)
SILVERMAN JENN OFER (5700)
THETACO KAPPA (5720)
THETA THETA KAPPA ALPHA (5720)
KAPPA ALPHA (5720)
ALPHS (5720)
EVASOVIC LAUR (5720)
HILLELOFSAN (5742)
DIEGO JEWISH CAMPUS (5742)
CNTRS (5742)
DEBRUIN MARISSA (5767)
NO CURRENT LISTING (5804)
NO CURRENT LISTING (5816)
RESTAURANT (5824)
MCDONALDS (5824)
OSHS KITCHEN (5838)
VICTORIAN NAILS (5842)
40 DELI (5844)
OLONAN MANUEL (5850)
LATORTA (5854)
NO CURRENT LISTING (6055)
CHABADAUTO (6115)
CENTER (6115)
GAMMA PHI BETA (6123)
SDU RSDNC ZUR (6124)
SDURSDNC (6126)
TENOCCHA (6126)
****ROCKFORD DR****
FRANKLIN GEORGE (5060)

Haines Company, Inc.

Year Uses

Source

2006 (continued)

GOLDBERG BRUCE (5068)

NO CURRENT LISTING (5074)

RAKIBY AEL (5082)

NO CURRENT LISTING (5087)

****TIERRA BAJA WAY****

Haines Company, Inc.

JUDD KATHEDRE (5036)

HOPPS GORDON (5041)

O WALTERSSH (5051)

O DISMAN WILLIAM (5052)

9 CERAVOLO WILLIAM (5061)

GIORDANO FRANK (5061)

9 CERAVOLO WILLAM (5076)

APPENDIX F

Environmental Lien Search Report

Plaza Linda Verde

Montezuma Road & College Avenue
San Diego, CA 92115

Inquiry Number: 2416899.7
March 12, 2009

The EDR Environmental LienSearch™ Report

The EDR Environmental LienSearch™ Report

The EDR Environmental LienSearch Report provides results from a search of available current land title records for environmental cleanup liens and other activity and use limitations, such as engineering controls and institutional controls.

A network of professional, trained researchers, following established procedures, uses client supplied address information to:

- search for parcel information and/or legal description;
- search for ownership information;
- research official land title documents recorded at jurisdictional agencies such as recorders' offices, registries of deeds, county clerks' offices, etc.;
- access a copy of the deed;
- search for environmental encumbering instrument(s) associated with the deed;
- provide a copy of any environmental encumbrance(s) based upon a review of key words in the instrument(s) (title, parties involved, and description); and
- provide a copy of the deed or cite documents reviewed.

Thank you for your business.

Please contact EDR at 1-800-352-0050
with any questions or comments.

Disclaimer - Copyright and Trademark Notice

This Report contains certain information obtained from a variety of public and other sources reasonably available to Environmental Data Resources, Inc. It cannot be concluded from this Report that coverage information for the target and surrounding properties does not exist from other sources. **NO WARRANTY EXPRESSED OR IMPLIED, IS MADE WHATSOEVER IN CONNECTION WITH THIS REPORT. ENVIRONMENTAL DATA RESOURCES, INC. SPECIFICALLY DISCLAIMS THE MAKING OF ANY SUCH WARRANTIES, INCLUDING WITHOUT LIMITATION, MERCHANTABILITY OR FITNESS FOR A PARTICULAR USE OR PURPOSE. ALL RISK IS ASSUMED BY THE USER. IN NO EVENT SHALL ENVIRONMENTAL DATA RESOURCES, INC. BE LIABLE TO ANYONE, WHETHER ARISING OUT OF ERRORS OR OMISSIONS, NEGLIGENCE, ACCIDENT OR ANY OTHER CAUSE, FOR ANY LOSS OR DAMAGE, INCLUDING, WITHOUT LIMITATION, SPECIAL, INCIDENTAL, CONSEQUENTIAL, OR EXEMPLARY DAMAGES. ANY LIABILITY ON THE PART OF ENVIRONMENTAL DATA RESOURCES, INC. IS STRICTLY LIMITED TO A REFUND OF THE AMOUNT PAID FOR THIS REPORT.** Purchaser accepts this Report "AS IS". Any analyses, estimates, ratings, environmental risk levels or risk codes provided in this Report are provided for illustrative purposes only, and are not intended to provide, nor should they be interpreted as providing any facts regarding, or prediction or forecast of, any environmental risk for any property. Only a Phase I Environmental Site Assessment performed by an environmental professional can provide information regarding the environmental risk for any property. Additionally, the information provided in this Report is not to be construed as legal advice.

Copyright 2008 by Environmental Data Resources, Inc. All rights reserved. Reproduction in any media or format, in whole or in part, of any report or map of Environmental Data Resources, Inc. or its affiliates is prohibited without prior written permission.

EDR and its logos (including Sanborn and Sanborn Map) are trademarks of Environmental Data Resources, Inc. or its affiliates. All other trademarks used herein are the property of their respective owners.

The EDR Environmental LienSearch™ Report

TARGET PROPERTY INFORMATION

ADDRESS

Montezuma Road & College Avenue
Plaza Linda Verde
San Diego, CA 92115

RESEARCH SOURCE

Source 1:

San Diego Recorder
SAN DIEGO, CA

PROPERTY INFORMATION

Deed 1:

Type of Deed: deed
Title is vested in: Board of Trustees California State University
Title received from: San Diego State University Foundation
Deed Dated: 7/24/2008
Deed Recorded: 7/25/2008
Book: NA
Page: na
Volume: na
Instrument: na
Docket: NA
Land Record Comments: See Exhibit
Miscellaneous Comments: na

Legal Description: See Exhibit

Legal Current Owner: Board of Trustees California State University

Property Identifiers: 466-050-01-00, 466-050-02-00, 467-010-01-00, 467-010-03-00, 467-010-05-00

Comments: See Exhibit

Deed 2:

Type of Deed: deed
Title is vested in: Board of Trustees California State University
Title received from: San Diego State University Foundation
Deed Dated: 7/24/2008
Deed Recorded: 7/25/2008
Book: NA
Page: na
Volume: na
Instrument: na
Docket: NA
Land Record Comments:

The EDR Environmental LienSearch™ Report

467-010-01-00
Miscellaneous Comments: na
Legal Description: See Exhibit
Legal Current Owner: Board of Trustees California State University
Property Identifiers: 467-010-02-00, 467-010-04-00, 467-010-06-00, 460-050-52-00
Comments: See Exhibit

Deed 3:

Type of Deed: deed
Title is vested in: Board of Trustees California State University
Title received from: San Diego State University Foundation
Deed Dated: 7/24/2008
Deed Recorded: 7/25/2008
Book: NA
Page: na
Volume: na
Instrument: na
Docket: NA
Land Record Comments: 467-010-01-00
Miscellaneous Comments: na
Legal Description: See Exhibit
Legal Current Owner: Board of Trustees California State University
Property Identifiers: 467-010-07-00, 467-010-08-00
Comments: See Exhibit

Deed 4:

Type of Deed: deed
Title is vested in: San Diego State University Foundation
Title received from: California Book Co LTD
Deed Dated: 11/21/1979
Deed Recorded: 1/4/1980
Book: NA
Page: na
Volume: na
Instrument: na
Docket: NA
Land Record Comments: See Exhibit
Miscellaneous Comments: na
Legal Description: See Exhibit

The EDR Environmental LienSearch™ Report

Legal Current Owner: San Diego State University Foundation

Property Identifiers: 467-010-28-00

Comments: See Exhibit

Deed 5:

Type of Deed: deed
Title is vested in: San Diego State University Foundation
Title received from: SDSU Foundation Title Holding Co
Deed Dated: 9/15/2008
Deed Recorded: 9/18/2008
Book: NA
Page: na
Volume: na
Instrument: na
Docket: NA
Land Record Comments: See Exhibit
Miscellaneous Comments: na

Legal Description: See Exhibit

Legal Current Owner: San Diego State University Foundation

Property Identifiers: 467-010-26-00

Comments: See Exhibit

Deed 6:

Type of Deed: deed
Title is vested in: San Diego State University Foundation
Title received from: Highlander Holdings LLC
Deed Dated: 12/5/2002
Deed Recorded: 12/10/2002
Book: NA
Page: na
Volume: na
Instrument: na
Docket: NA
Land Record Comments: See Exhibit
Miscellaneous Comments: na

Legal Description: See Exhibit

Legal Current Owner: San Diego State University Foundation

Property Identifiers: 466-050-42-00

The EDR Environmental LienSearch™ Report

Comments: See Exhibit

Deed 7:

Type of Deed: deed
Title is vested in: San Diego State University Foundation
Title received from: Stephen J Bemder Eugene P Bender Ether Bensder
Deed Dated: 12/8/1982
Deed Recorded: 12/30/1982
Book: NA
Page: na
Volume: na
Instrument: na
Docket: NA
Land Record Comments: See Exhibit
Miscellaneous Comments: na

Legal Description: See Exhibit

Legal Current Owner: San Diego State University Foundation

Property Identifiers: 466-050-41-00

Comments: See Exhibit

Deed 8:

Type of Deed: deed
Title is vested in: San Diego State University Foundation
Title received from: Donald J Williams Nereida D Guzman
Deed Dated: 10/31/2003
Deed Recorded: 11/4/2003
Book: NA
Page: na
Volume: na
Instrument: na
Docket: NA
Land Record Comments: See Exhibit
Miscellaneous Comments: na

Legal Description: See Exhibit

Legal Current Owner: San Diego State University Foundation

Property Identifiers: 466-060-09-00

Comments: See Exhibit

Deed 9:

Type of Deed: deed

The EDR Environmental LienSearch™ Report

Title is vested in: San Diego State University Foundation
Title received from: Hillel of San Diego
Deed Dated: 5/17/2006
Deed Recorded: 5/19/2006
Book: NA
Page: na
Volume: na
Instrument: na
Docket: NA
Land Record Comments: See Exhibit
Miscellaneous Comments: na

Legal Description: See Exhibit

Legal Current Owner: San Diego State University Foundation

Property Identifiers: 466-060-08

Comments: See Exhibit

Deed 10:

Type of Deed: deed
Title is vested in: San Diego State University Foundation
Title received from: San Diego State University Foundation
Deed Dated: 1/21/2005
Deed Recorded: 1/31/2005
Book: NA
Page: na
Volume: na
Instrument: na
Docket: NA
Land Record Comments: See Exhibit
Miscellaneous Comments: na

Legal Description: See Exhibit

Legal Current Owner: San Diego State University Foundation

Property Identifiers: 466-060-07-00

Comments: See Exhibit

Deed 11:

Type of Deed: deed
Title is vested in: Leah Bettelman Trustee
Title received from: Leah Bettelman
Deed Dated: 7/14/2004
Deed Recorded: 8/4/2004

The EDR Environmental LienSearch™ Report

Book: NA
Page: na
Volume: na
Instrument: na
Docket: NA
Land Record Comments: See Exhibit
Miscellaneous Comments: na

Legal Description: See Exhibit

Legal Current Owner: Leah Bettelman Trustee

Property Identifiers: 467-010-27-00

Comments: See Exhibit

Deed 12:

Type of Deed: deed
Title is vested in: The Southland Corp
Title received from: Basic Economic Education
Deed Dated: 9/9/1986
Deed Recorded: 9/16/1986
Book: NA
Page: na
Volume: na
Instrument: na
Docket: NA
Land Record Comments: See Exhibit
Miscellaneous Comments: na

Legal Description: See Exhibit

Legal Current Owner: The Southland Corp

Property Identifiers: 467-010-23-00

Comments: See Exhibit

Deed 13:

Type of Deed: deed
Title is vested in: Michael Drogin Trustee
Title received from: Earl N Feldamn Harry L Drogin Trust
Deed Dated: 3/12/2008
Deed Recorded: 3/17/2008
Book: NA
Page: na
Volume: na
Instrument: na

The EDR Environmental LienSearch™ Report

Docket: NA
Land Record Comments: See Exhibit
Miscellaneous Comments: na
Legal Description: See Exhibit
Legal Current Owner: Michael Drogin Trustee
Property Identifiers: 467-010-24-00
Comments: See Exhibit

Deed 14:

Type of Deed: deed
Title is vested in: College Corner LLC
Title received from: BC LLC
Deed Dated: 5/28/2008
Deed Recorded: 5/30/2008
Book: NA
Page: na
Volume: na
Instrument: na
Docket: NA
Land Record Comments: See Exhibit
Miscellaneous Comments: na
Legal Description: See Exhibit
Legal Current Owner: College Corner LLC
Property Identifiers: 467-010-11-00, 467-010-25-00
Comments: See Exhibit

Deed 15:

Type of Deed: deed
Title is vested in: Wiliam T Gowen Linda T Gowen
Title received from: Delta Sigma Phi Fraternity Gamma Alpha Chapter Alu
Deed Dated: 4/29/2002
Deed Recorded: 5/22/2002
Book: NA
Page: na
Volume: na
Instrument: na
Docket: NA
Land Record Comments: See Exhibit
Miscellaneous Comments: na

The EDR Environmental LienSearch™ Report

Legal Description: See Exhibit
Legal Current Owner: William T Gowen Linda T Gowen
Property Identifiers: 466-050-43-00
Comments: See Exhibit

ENVIRONMENTAL LIEN

Environmental Lien: Found ☐ Not Found ☒
If found:

1st Party:
2nd Party:
Dated:
Recorded:
Book:
Page:
Docket:
Volume:
Instrument:
Comments:
Miscellaneous Comments:

OTHER ACTIVITY AND USE LIMITATIONS (AULs)

AULs: Found ☐ Not Found ☒
If found:

1st Party:
2nd Party:
Dated:
Recorded:
Book:
Page:
Docket:
Volume:
Instrument:
Comments:
Miscellaneous Comments:

Deed Exhibit 1



JUL 25, 2008 12:35 PM

OFFICIAL RECORDS

SAN DIEGO COUNTY RECORDER'S OFFICE

GREGORY J. SMITH, COUNTY RECORDER

FEES: 0.00
OC: OC**RECORDING REQUESTED BY:**

LandAmerica Commonwealth Title Company

PAGES: 6

Orders No. 11355355-609-611W
 11355388-609-611W
 11355417-609-611W
 11355429-609-611W
 11355436-609-611W

**WHEN RECORDED RETURN TO:**

THE BOARD OF TRUSTEES OF
 THE CALIFORNIA STATE UNIVERSITY
 c/o California State University
 401 Golden Shore, 4th Floor
 Long Beach, CA 90802-4210
 Attention: ELYREA F. SANCHEZ

4947

MAIL TAX STATEMENTS TO:

Same as above

Space Above For Recorder's Use

Tax Parcels Number 467-010-01
 467-010-03
 467-010-05
 466-050-01
 466-050-22

CITY OF SAN DIEGO

GRANT DEED

This transfer is exempt from documentary transfer tax. California Revenue and Taxation Code Section 11922.

FOR VALUABLE CONSIDERATION, receipt and sufficiency of which is hereby acknowledged, SAN DIEGO STATE UNIVERSITY FOUNDATION, a California nonprofit corporation, which took title as San Diego State College Foundation ("Grantor"), grants to THE BOARD OF TRUSTEES OF THE CALIFORNIA STATE UNIVERSITY, on behalf of SAN DIEGO STATE UNIVERSITY ("Grantee"), that certain real property situated in the City of San Diego, County of San Diego, State of California, described on Exhibit "A" attached hereto and by this reference made a part hereof ("Property").

This conveyance is made and accepted, and the Property is granted subject to existing leases and subject to easements, covenants, conditions, restrictions and other matters of record, but free and clear of all monetary liens, monetary encumbrances, delinquent taxes and delinquent assessments.

IN WITNESS WHEREOF, Grantor has caused this instrument to be executed by individuals thereunto duly authorized.

DATED: July 24, 2008

Grantor:

SAN DIEGO STATE UNIVERSITY FOUNDATION,
a California nonprofit corporation

By: [Signature]

Its: Executive Director

By: Melinda S. Coil

Its: Chief Financial Officer

STATE OF CALIFORNIA)
COUNTY OF San Diego) ss.

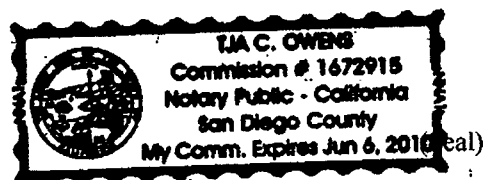
On July 24, 2008, before me, Tja C. Owens,
Notary Public, personally appeared Dan M. Gilbreath and
Melinda S. Coil, who proved to me on the basis of satisfactory evidence to be the
person(s) whose name(s) ~~is~~/are subscribed to the within instrument and acknowledged to me that
~~he~~/she/they executed the same in ~~his~~/her/their authorized capacity(ies), and that by ~~his~~/her/their
signature(s) on the instrument the person(s), or the entity upon behalf of which the person(s) acted,
executed the instrument.

I certify under PENALTY OF PERJURY under the laws of the State of California that the
foregoing paragraph is true and correct.

WITNESS my hand and official seal.

Signature

[Signature]



STATE OF CALIFORNIA)
) ss.
COUNTY OF _____)

On _____, before me, _____,

Notary Public, personally appeared _____

_____, who proved to me on the basis of satisfactory evidence to be the person(s) whose name(s) is/are subscribed to the within instrument and acknowledged to me that he/she/they executed the same in his/her/their authorized capacity(ies), and that by his/her/their signature(s) on the instrument the person(s), or the entity upon behalf of which the person(s) acted, executed the instrument.

I certify under PENALTY OF PERJURY under the laws of the State of California that the foregoing paragraph is true and correct.

WITNESS my hand and official seal.

Signature _____

(Seal)

Exhibit "A" to Grant Deed**DESCRIPTION OF PROPERTY**

The land situated in the City of San Diego, County of San Diego, State of California, described as follows:

Parcel A

Lots No. 1 and 2, Block 1, College Park Unit No. 1, in the City of San Diego, County of San Diego, State of California, according to Map thereof No. 2196, filed in the Office of the County Recorder of San Diego County, August 18, 1931. Also that portion of the alley designated "Way" on said Map No. 2196, now vacated and closed to public use adjacent to said Lot No. 1 on the North.

APN 467-010-01-00

Parcel B

Lot No. 4, Block 1, College Park Unit No. 1, in the City of San Diego, County of San Diego, State of California, according to Map thereof No. 2196, filed in the Office of the County Recorder of San Diego County, August 18, 1931.

APN 467-010-03-00

Parcel C

Lots 6 and 7, Block 1, College Park Unit No. 1, according to the Map thereof No. 2196, filed in the Office of the County Recorder of San Diego County August 18, 1931.

APN 467-010-05-00

Parcel D

Lots 1 and 2 in Block 11 of College Park Unit No. 2, according to Map thereof No. 2218, filed in the Office of the County Recorder of San Diego County, August 10, 1937.

APN 466-050-01

Parcel E

Lots 11 and 12 in Block 13 of College Park Unit No. 2, according to the Map thereof No. 2218, filed in the Office of the County Recorder of said San Diego County August 10, 1937.

APN 466-050-22-00

**CERTIFICATE OF ACCEPTANCE
OF INTEREST IN REAL PROPERTY**

THIS IS TO CERTIFY that the interest in real property described as San Diego County Assessor's Parcels 467-010-01, 467-010-03, 467-010-05, 466-050-01, and 466-050-22, conveyed by Grant Deed dated July 24, 2008, from San Diego State University Foundation, a California non-profit corporation, which took title to said parcels as San Diego State College Foundation, to the Trustees of The California State University, is hereby accepted by the undersigned officer on behalf of the Trustees of The California State University pursuant to authority conferred by 89048(g) of the California Education Code, Standing Orders of the Board of Trustees of The California State University, and authority delegated by the Chancellor to the undersigned.

ACCEPTED BY AND ON BEHALF OF THE BOARD OF TRUSTEES
OF THE CALIFORNIA STATE UNIVERSITY

By: _____

Elvyra F. San Juan
Elvyra F. San Juan
Assistant Vice Chancellor
Capital Planning, Design and Construction

Dated: _____

7/24/08


State of California)

County of Los Angeles)

On *July 24, 2008*, before me, *GWENDOLYN SMITH*,
Notary Public, personally appeared *Elvyra F. San Juan*, personally known to me to be the person whose name is subscribed to the within instrument and acknowledged to me that he executed the same in his authorized capacity, and that by his signature on the instrument the person, or the entity upon behalf of which the person acted, executed the instrument.

WITNESS my hand and official seal.

Gwendolyn Smith
(Signature of Notary)




(Seal)

CALIFORNIA ALL-PURPOSE ACKNOWLEDGMENT

State of California

County of Los Angeles

On July 24, 2008 before me, GWENDOLYN SMITH
Date Here Insert Name and Title of the Officer
 personally appeared ELVIRA SAN JUAN
Name(s) of Signer(s)



who proved to me on the basis of satisfactory evidence to be the person(s) whose name(s) is/are subscribed to the within instrument and acknowledged to me that he/she/they executed the same in his/her/their authorized capacity(ies), and that by his/her/their signature(s) on the instrument the person(s), or the entity upon behalf of which the person(s) acted, executed the instrument.

I certify under PENALTY OF PERJURY under the laws of the State of California that the foregoing paragraph is true and correct.

WITNESS my hand and official seal.

Signature Gwendolyn Smith
Signature of Notary Public

Place Notary Seal Above

OPTIONAL

Though the information below is not required by law, it may prove valuable to persons relying on the document and could prevent fraudulent removal and reattachment of this form to another document.

Description of Attached Document

Title or Type of Document: _____

Document Date: _____ Number of Pages: _____

Signer(s) Other Than Named Above: _____

Capacity(ies) Claimed by Signer(s)

Signer's Name: _____

- ☐ Individual
☐ Corporate Officer — Title(s): _____
☐ Partner — ☐ Limited ☐ General
☐ Attorney in Fact
☐ Trustee
☐ Guardian or Conservator
☐ Other: _____

Signer Is Representing: _____

RIGHT THUMBPRINT
OF SIGNER
Top of thumb here

Signer's Name: _____

- ☐ Individual
☐ Corporate Officer — Title(s): _____
☐ Partner — ☐ Limited ☐ General
☐ Attorney in Fact
☐ Trustee
☐ Guardian or Conservator
☐ Other: _____

Signer Is Representing: _____

RIGHT THUMBPRINT
OF SIGNER
Top of thumb here

Deed Exhibit 2



RECORDING REQUESTED BY:
Commonwealth Land Title Company
WHEN RECORDED MAIL THIS DOCUMENT
AND TAX STATEMENTS TO:

JAN 31, 2005 3:44 PM

OFFICIAL RECORDS
SAN DIEGO COUNTY RECORDER'S OFFICE
GREGORY J. SMITH, COUNTY RECORDER

FEES: 0.00

OC: OC

PAGES: 2



San Diego State University Foundation
Attn: Rich Rechif
5250 Campanile Dr.
San Diego, CA 92182

APN # 466-060-07
Escrow No: 03201022-609-CG1
Title No: 03201272

Del 2/2/05
McCom

SPACE ABOVE THIS LINE FOR RECORDER'S USE

QUITCLAIM DEED

2005-0081703

THE UNDERSIGNED GRANTOR(S) DECLARE(S)

DOCUMENTARY TRANSFER TAX IS \$ 0.00 ** CITY TAX \$

- ☐ computed on full value of property conveyed, OR
☐ computed on full value less value of liens or encumbrances remaining at time of sale
☐ unincorporated area ☐ City of San Diego, AND

FOR A VALUABLE CONSIDERATION,

San Diego State University Foundation, a California nonprofit corporation

does GRANT(S) to

San Diego State University Foundation, a California nonprofit public benefit corporation

the real property in the city of San Diego, County of San Diego, State of California:

Lot 1, in Block 3, of College Park Unit No. 1, in the City of San Diego, County of San Diego, State of California, according to Map thereof No. 2196, filed in the Office of the County Recorder of San Diego County, August 18, 1931.

Dated: January 21, 2005

San Diego State University Foundation, a
California nonprofit corporation

****This deed is being recorded to correct the
Owner's vesting only**

By: *Leslie Levinson*
Name: Leslie Levinson
Title: CEO

STATE OF CALIFORNIA


COUNTY OF San Diego } ss:

On January 24, 2005, before me, Judith A. Bauer Notary Public,
personally appeared Leslie Levinson

personally known to me (or proved to me on the basis of satisfactory evidence) to be the person(s) whose name(s) is/are
subscribed to the within instrument and acknowledged to me that he/she/they executed the same in his/her/their authorized
capacity(ies), and that by his/her/their signature(s) on the instrument the person(s), or the entity upon behalf of which the
person(s) acted, executed the instrument.

WITNESS my hand and official seal.

Signature *Judith A. Bauer*



MAIL TAX STATEMENT AS DIRECTED ABOVE



**CERTIFICATION PURSUANT TO GOVERNMENT CODE SECTION
27361.7**

I certify under penalty of perjury that the notary seal on the document to which this statement is attached reads as follows:

Name of Notary: Judith A. Bauer

Commission Number: 1364397

Date Commission Expires July 12, 2006

County where bond is filed: San Diego, Co.

Manufacturer/Vendor Number: NNA1

Place of Execution: San Diego

Date: January 24, 2005

January 27, 2005

Date

San Diego, California

Place of Execution

A handwritten signature in black ink, appearing to read 'Susan Rykowski', written over a horizontal line.

Signature of Declarant

Susan Rykowski

Type or Print Name

Deed Exhibit 3

RECORDING REQUESTED BY
Leah Bettelman

DOC # 2004-0737076



AUG 04, 2004 11:19 AM

OFFICIAL RECORDS
SAN DIEGO COUNTY RECORDER'S OFFICE
GREGORY J. SMITH, COUNTY RECORDER

FEES: 11.00
DC: 00
PAGES: 2



12720

2004-0737076

SPACE ABOVE THIS LINE RESERVED FOR RECORDER'S USE

TITLE(S)

TRUST TRANSFER DEED

RECORDING REQUESTED BY
LEAH BETTELMAN

WHEN RECORDED MAIL TO

12721

NAME LEAH BETTELMAN c/o DONALD A. GRALLA
SZABO, SPENCER & MULALLY
ADDRESS 14156 MAGNOLIA BOULEVARD, SUITE 200
CITY SHERMAN OAKS
STATE & ZIP CALIFORNIA 91423-1181

TITLE ORDER NO. ESCROW NO. APN NO. 467-010-27

TRUST TRANSFER DEED

(Excluded from reappraisal under California Constitution Article 13 A & 1 et seq.)
Transfer to Grantor's Trust, R & T Code Section 62(d)

DOCUMENTARY TRANSFER TAX \$ none CITY \$ none

This conveyance is a transfer to a living trust, R & T Code Section 11930.

Leah Bettelman
Leah Bettelman (Signature of declaring grantor or grantee)

FOR A VALUABLE CONSIDERATION, receipt of which is hereby acknowledged, Leah Bettelman hereby GRANTS to Leah Bettelman as Trustee of the Leah Bettelman Family Trust Dated June 2, 2004, an undivided one-half interest in the following described real property in the City of San Diego, County of San Diego, State of California, described as

LOTS 1 AND 2 AND THE NORTH 10 FEET OF LOT 3 IN BLOCK 10 OF COLLEGE PARK UNIT NO. 1, IN THE CITY OF SAN DIEGO, COUNTY OF SAN DIEGO, STATE OF CALIFORNIA, ACCORDING TO MAP THEREOF NO. 2196, FILED IN THE OFFICE OF THE COUNTY RECORDER OF SAN DIEGO COUNTY, AUGUST 18, 1931.

Dated: July 14, 2004


Leah Bettelman
Leah Bettelman

STATE OF CALIFORNIA
COUNTY OF LOS ANGELES) SS.

On JULY 14TH, 2004 before me, JAN Z. OLEKSYSYN, NOTARY PUBLIC personally appeared LEAH BETTELMAN, personally known to me (or proved to me on the basis of satisfactory evidence) to the person(s) whose name(s) is/are subscribed to the within instrument and acknowledged to me that he/she/they executed the same in his/her/their authorized capacity(ies), and that by his/her/their signature(s) on the instrument the person(s), or the entity upon behalf of which the person(s) acted, executed the instrument.

WITNESS my hand and official seal.

Signature Jan Z. Oleksyn



Mail Tax Statements to Leah Bettelman c/o Seymour Bond, c/o J. Arthur Greenfield & Co., 924 Westwood Boulevard, 10th Floor, Los Angeles, California 90024.

Deed Exhibit 4

RECORDING REQUESTED BY

AND WHEN RECORDED MAIL THIS DEED TO THE
SHERIFF'S OFFICE FOR THE COUNTY OF SAN DIEGO

NAME **The Southland Corporation**
 STREET **Attn: Legal Dept.**
 ADDRESS **P. O. Box 719**
Dallas, Texas 75221
 CITY **Re: Location #13633**
 STATE **SD-86-01089**
 ZIP

2059

86 408302

 PL. CORDON IN
 OFFICIAL RECORDS
 OF SAN DIEGO COUNTY, CA

1988 SEP 16 PM 3:38

 VERA L. LYLE
 COUNTY RECORDER

RF	3
AR	1
MG	1
UP	10
OC	
TXPD	117

SPACE ABOVE THIS LINE FOR RECORDER'S USE

467	010	23	ALL XX
			PRN

 Title Order No. 97548-05
 Escrow or Loan No. 86-7916 M

CORPORATION GRANT DEED

THE UNDERSIGNED GRANTOR(S) DECLARE(S)

DOCUMENTARY TRANSFER TAX is \$ _____ CITY TAX \$ _____

- ☐ computed on full value of property conveyed, or
☐ computed on full value less value of liens or encumbrances remaining at time of sale,
☐ Unincorporated area: ~~XXX~~ City of San Diego and

FOR A VALUABLE CONSIDERATION, receipt of which is hereby acknowledged.

BASIC ECONOMIC EDUCATION, A California Corporation
 a corporation organized under the laws of the State of California
 hereby GRANTS to

THE SOUTHLAND CORPORATION, A Texas Corporation

the following described real property in the City of San Diego

County of San Diego State of California:

South 10 feet of Lot 6 and all of Lot 7 in Block 10 of College Park Unit
 No. 1, in the City of San Diego, County of San Diego, State of California,
 according to the Map thereof No. 2196, filed in the Office of the County
 Recorder of San Diego County, August 18, 1931.

Dated September 9, 1986

BASIC ECONOMIC EDUCATION a Corporation:

STATE OF CALIFORNIA } ss
 COUNTY OF San Diego
 On this 9th day of September, 1986

before me the undersigned, a Notary Public in and for said county and State,
 personally appeared Floyd L. Morrow and
J. Michael Devan

and personally known to me, a Notary Public, and known to be the persons who executed the within instrument as

President and Secretary on behalf of the corporation
 then present, and the Notary Public has read the contents of the instrument and the
 same executed to its terms and conditions, and is satisfied that the
 same are the true and correct expressions of the intent of the parties.

Signature E. Marlene Morrow
E. Marlene Morrow

(Notary Public or Notary)

BY: Floyd L. Morrow PresidentBY: J. Michael Devan Secretary

(This area for official notarial seal)

OFFICIAL RECORDS, SAN DIEGO COUNTY, VERA L. LYLE, RECORDER

Deed Exhibit 5



Recording requested by and,
when recorded, mail to:

4908

MAR 17, 2008 12:53 PM

OFFICIAL RECORDS

SAN DIEGO COUNTY RECORDER'S OFFICE

GREGORY J. SMITH, COUNTY RECORDER

FEES: 15.00
OC: OC**PAGES: 3**

Earl N. Feldman, Attorney
530 B Street, Suite 1810
San Diego, CA 92101

**AFFIDAVIT OF DEATH OF TRUSTEE**

STATE OF CALIFORNIA }
 }
COUNTY OF SAN DIEGO }

A. P. N.: 467-010-24

The undersigned, Earl N. Feldman, of legal age, being first duly sworn, deposes and says:

1. On October 7, 1991, Carol D. Hill, as Trustee, executed a Declaration of Trust entitled the Carol D. Hill Trust dated October 7, 1991 (herein referred to as the "Trust").

2. Pursuant to Paragraph 1 of Article V of the Trust, upon the death, resignation, or inability of Carol D. Hill to so act, Michael Drogin shall serve as the Trustee.

3. Carol Drogin Hill (hereinafter referred to as the "Decedent") died on October 30, 2007. A certified copy of the Decedent's death certificate is attached hereto and made a part hereof by this reference.

4. Carol Drogin Hill, the decedent named in the attached certified copy of Certificate of Death, is the same person as Carol D. Hill named as an initial Trustee of the Trust and is the same person as the party in that certain Deed dated October 7, 1991, executed by Carol D. Hill to Carol D. Hill as Trustee of the Trust recorded as Instrument No. 1991-0544386 on October 22, 1991, in Official Records of San Diego County, California, covering the real

property commonly known as 5155 College Avenue, situated in the City of San Diego, County of San Diego, State of California, and described as follows:

Lot 5 and the Northerly 40 feet of Lot 6 in Block 10, of College Park Unit No. 1, in the City of San Diego, County of San Diego, State of California, according to Map thereof No. 2196, filed in the Office of the County Recorder of San Diego County, August 18, 1931.

5. This Affidavit - Death of Trustee is recorded to establish that the successor Trustee of the Trust is Michael Drogin by reason of the provisions of the Trust.

Dated: March 12, 2008.




Earl N. Feldman


STATE OF CALIFORNIA)
) SS.
COUNTY OF SAN DIEGO)

Subscribed and sworn to (or affirmed) before me on this 12th day of March, 2008, by Earl N. Feldman, proved to me on the basis of satisfactory evidence to be the person(s) who appeared before me.

Signature



(Seal)



STATE OF CALIFORNIA

CERTIFICATION OF VITAL RECORD

COUNTY OF SAN DIEGO 4910

CERTIFICATE OF DEATH

3200737016211

1 NAME OF DECEASED - FIRST (Given)		2 MIDDLE		3 LAST (Family)	
CAROL		DROGIN		HILL	
4 DATE OF BIRTH mm/dd/yyyy					
12/27/1941					
5 AGE Yrs					
65					
6 SEX					
F					
9 BIRTH STATE (Foreign Country)		10 SOCIAL SECURITY NUMBER		11 EVER IN U.S. ARMED FORCES?	
NY		-5343		<input type="checkbox"/> YES <input checked="" type="checkbox"/> NO <input type="checkbox"/> UNK	
12 MARITAL STATUS (at Time of Death)		13 DATE OF DEATH mm/dd/yyyy			
MARRIED		10/30/2007			
14 HOURS (24 Hours)		15 DECEASED'S RACE - Up to 3 races may be listed (and with sheet on back)			
1400		CAUCASIAN			
16 EDUCATION - Highest completed (see worksheet on back)		17 WAS DECEASED HISPANIC/LATINO/ASIAN/AMERICAN? (if yes, see worksheet on back)		18 DECEASED'S RACE - Up to 3 races may be listed (and with sheet on back)	
MASTER'S		<input type="checkbox"/> YES		<input checked="" type="checkbox"/> NO	
19 VISUAL OCCUPATION - 1 type of work for most of life. DO NOT USE RETIRED		20 KIND OF BUSINESS OR INDUSTRY (e.g., grocery store, road construction, employment agency, etc.)		21 YEARS IN OCCUPATION	
TEACHER PROFESSOR		EDUCATION		40	
22 DECEASED'S RESIDENTIAL ADDRESS (Street and number or location)					
5408 HORSE RIDGE WAY					
23 CITY		24 COUNTY/PROVINCE		25 ZIP CODE	
SAN DIEGO		SAN DIEGO		91902	
26 YEARS IN COUNTRY		27 STATE/FOREIGN COUNTRY			
40		CA			
28 INFORMANT'S NAME, RELATIONSHIP			29 INFORMANT'S MAILING ADDRESS (Street and number or rural route number, city or town, state, ZIP)		
TERI HILL, STEP-DAUGHTER			5720 DAFFODIL LANE, SAN DIEGO, CA 92120		
30 NAME OF DECEASED'S SPOUSE - FIRST		31 MIDDLE		32 LAST (Maiden Name)	
LLOYD		VERNON		HILL	
33 NAME OF FATHER - FIRST		34 MIDDLE		35 LAST	
LEONARD		LOUIS		HILL	
36 NAME OF MOTHER - FIRST		37 MIDDLE		38 LAST (Maiden Name)	
MIRIAM		CECILLA		BROGSTETTER	
39 DISPOSITION DATE mm/dd/yyyy		40 PLACE OF FINAL DISPOSITION			
11/02/2007		RES LLOYD HILL 5408 HORSE RIDGE WAY, SAN DIEGO, CA 91902			
41 TYPE OF DISPOSITION		42 SIGNATURE OF EMBALMER		43 LICENSE NUMBER	
CR/RES		NOT EMBALMED			
44 NAME OF FUNERAL ESTABLISHMENT		45 LICENSE NUMBER		46 SIGNATURE OF LOCAL REGISTRAR	
NEPTUNE SOCIETY OF SAN DIEGO		FD1352		WILMA WOOTEN, MD	
47 DATE mm/dd/yyyy		48 DATE mm/dd/yyyy			
11/02/2007		11/02/2007			
101 PLACE OF DEATH		102 IF HOSPITAL, SPECIFY ONE		103 IF OTHER THAN HOSPITAL, SPECIFY ONE	
SHARP CORONADO HOSPITAL		<input type="checkbox"/> IF <input checked="" type="checkbox"/> ENDOV <input type="checkbox"/> DCA		<input type="checkbox"/> Nursing Home <input type="checkbox"/> Decedent's Home <input type="checkbox"/> Other	
104 COUNTY		105 FACILITY ADDRESS OR LOCATION WHERE FOUND (Street and number or location)		106 CITY	
SAN DIEGO		250 PROSPECT PLACE		CORONADO	
107 CAUSE OF DEATH		108 DEATH REPORTED TO CORONER?		109 DEATH REPORTED TO CORONER?	
IMMEDIATE CAUSE (If used, describe or summarize resulting in death)		108 YEARS		109 YES <input checked="" type="checkbox"/> NO <input type="checkbox"/>	
14 ARTERIOSCLEROTIC CARDIOVASCULAR DISEASE		07-02454			
110 SIGNIFICANT CONDITIONS CONTRIBUTING TO DEATH BUT NOT RESULTING IN THE UNDERLYING CAUSE GIVEN IN 107		111 SIGNIFICANT CONDITIONS CONTRIBUTING TO DEATH BUT NOT RESULTING IN THE UNDERLYING CAUSE GIVEN IN 107		112 SIGNIFICANT CONDITIONS CONTRIBUTING TO DEATH BUT NOT RESULTING IN THE UNDERLYING CAUSE GIVEN IN 107	
NO		NO		NO	
113 WAS THERE OPERATION PERFORMED FOR ANY CONDITION IN ITEM 107 OR 112? (If yes, list type of operation and date)		114 IF FEMALE, PREGNANT IN LAST YEAR		115 IF FEMALE, PREGNANT IN LAST YEAR	
NONE		<input type="checkbox"/> YES <input checked="" type="checkbox"/> NO <input type="checkbox"/> UNK		<input type="checkbox"/> YES <input checked="" type="checkbox"/> NO <input type="checkbox"/> UNK	
116 I CERTIFY THAT TO THE BEST OF MY KNOWLEDGE DEATH OCCURRED AT THE HOUR, DATE, AND PLACE STATED FROM THE CAUSES STATED		117 SIGNATURE AND TITLE OF CERTIFIER		118 LICENSE NUMBER	
119 TYPE ATTENDING PHYSICIAN'S NAME, MAILING ADDRESS, ZIP CODE		120 INJURED AT WORK?		121 INJURY DATE mm/dd/yyyy	
122 PLACE OF INJURY (e.g., home, restaurant, etc.)		123 INJURY DATE mm/dd/yyyy		124 HOURS (24 Hours)	
125 DESCRIBE HOW INJURY OCCURRED (Events which resulted in injury)		126 PLACE OF INJURY (Street and number or location, and city and ZIP)		127 SIGNATURE OF EXAMINER/DEPUTY CORONER	
128 SIGNATURE OF EXAMINER/DEPUTY CORONER		129 DATE mm/dd/yyyy		130 TYPE NAME, TITLE OF CORONER/DEPUTY CORONER	
STEVEN CAMPAN		11/01/2007		STEVEN CAMPAN, MD, DME	
STATE		FAX AUTH. #		CENSUS TRACT	
A					



A01823418

County of San Diego - Department of Health Services - 3851 Rosecrans Street. This is to certify that, if bearing the OFFICIAL SEAL OF THE STATE OF CALIFORNIA, the OFFICIAL SEAL OF SAN DIEGO COUNTY and THEIR DEPARTMENT OF HEALTH SERVICES EMBOSSED SEAL, this is a true copy of the ORIGINAL DOCUMENT FILED. Required fee paid.

DATE ISSUED: November 6, 2007

Wilma J. Wooten, M.D.
WILMA J. WOOTEN, M.D.
REGISTRAR OF VITAL RECORDS
County of San Diego

This copy not valid unless prepared on engraved border displaying seal and signature of Registrar

ANY ALTERATION OR ERASURE VOIDS THIS CERTIFICATE

Deed Exhibit 6

Recorded at the request of
Chicago Title

DOC # 2008-0291764



When Recorded Mail to:
College Corner, LLC, a California
limited liability company
3050 Golf Crest Ridge Road
El Cajon, CA 92019

7391

MAY 30, 2008 1:44 PM

OFFICIAL RECORDS
SAN DIEGO COUNTY RECORDER'S OFFICE
GREGORY J. SMITH, COUNTY RECORDER

FEES: 15.00
OC: OC TAX: N.D.

PAGES: 3

Title Order # 73010758-U16
Escrow No: 73010758-U42



APN 467-010-11 & 25

Space Above for Recorder's Use Only

GRANT DEED

The undersigned declares that the documentary transfer tax is as set forth on a separate declaration

FOR A VALUABLE CONSIDERATION, receipt of which is hereby acknowledged,

BC, LLC, a California limited liability company

hereby GRANT(S) to

College Corner, LLC, a California limited liability company

that certain real property which is completely described on Exhibit "A" attached hereto and incorporated herein.

Dated: May 28, 2008

BC, LLC,
a California limited liability company

By: 
Edward R. Cramer, Manager

By: 
Clark L. Ballantyne, Manager

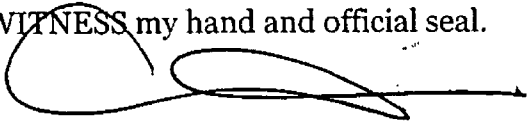

MAIL TAX STATEMENTS TO ADDRESS ABOVE

State of California)
County of San Diego)

On May 28, 2008, before
me, Adelle Michaelson, a Notary Public, personally
appeared Edward R. Cramer, who proved to me
on the basis of satisfactory evidence to be the person(s) whose name(s) is/are
subscribed to the within instrument and acknowledged to me that he/she/they
executed the same in his/her/their authorized capacity(ies), and that by
his/her/their signature(s) on the instrument the person(s), or the entity upon
behalf of which the person(s) acted, executed the instrument.

I certify under PENALTY OF PERJURY under the laws of the State of California
that the foregoing paragraph is true and correct.

WITNESS my hand and official seal.

Signature


(Affix Seal)

State of California)
County of San Diego)

On May 28, 2008, before
me, Adelle Michaelson, a Notary Public, personally
appeared Clark L. Ballantyne, who proved to me
on the basis of satisfactory evidence to be the person(s) whose name(s) is/are
subscribed to the within instrument and acknowledged to me that he/she/they
executed the same in his/her/their authorized capacity(ies), and that by
his/her/their signature(s) on the instrument the person(s), or the entity upon
behalf of which the person(s) acted, executed the instrument.

I certify under PENALTY OF PERJURY under the laws of the State of California
that the foregoing paragraph is true and correct.

WITNESS my hand and official seal.




Signature

(Affix Seal)

7393

EXHIBIT "A"
Legal Description

LOTS 3, 4 AND 5 OF BLOCK 9, COLLEGE PARK UNIT NO. 1, IN THE CITY OF SAN DIEGO, COUNTY OF SAN DIEGO, STATE OF CALIFORNIA, ACCORDING TO MAP THEREOF NO. 2196, FILED IN THE OFFICE OF THE COUNTY RECORDER OF SAN DIEGO COUNTY, AUGUST 18, 1931.

APN: 467-010-11 & 25

Deed Exhibit 7

RECORDING REQUESTED BY

CHICAGO TITLE COMPANY

AND WHEN RECORDED MAIL TO:

WILLIAM T. GOWEN

LINDA T. GOWEN

4920 CAMPANILE DR.

SAN DIEGO, CA 92115

Title Order No. 28016577-7

Escrow No. 88548-H

DOC # 2002-0434773

MAY 22, 2002 1:19 PM

8849

OFFICIAL RECORDS

SAN DIEGO COUNTY RECORDER'S OFFICE

GREGORY J. SMITH, COUNTY RECORDER

FEES: 478.00

OC: AFNF



2002-0434773

Assessor's Parcel No. 466-050-4300

LINE FOR RECORDER'S USE

GRANT DEED

The undersigned grantor(s) declare(s):

Documentary transfer tax is \$451.00

(X) computed on full value of the interest of property conveyed, or

() computed on the full value less the value of liens or encumbrances remaining thereon at the time of sale.

() Unincorporated area: (X) City of SAN DIEGO

FOR A VALUABLE CONSIDERATION, receipt of which is hereby acknowledged,

DELTA SIGMA PHI FRATERNITY GAMMA ALPHA CHAPTER ALUMNI CONTROL BOARD, a California corporation

hereby GRANTS(S) TO

WILLIAM T. GOWEN, AND LINDA T. GOWEN, HUSBAND AND WIFE, AS JOINT TENANTS

the following described real property in the City of SAN DIEGO, County of San Diego, State of California:

LOT 3 IN BLOCK 16 OF COLLEGE PARK UNIT NO. 2, IN THE CITY OF SAN DIEGO, COUNTY OF SAN DIEGO, STATE OF CALIFORNIA, ACCORDING TO MAP THEREOF NO. 2218, FILED IN THE OFFICE OF THE COUNTY RECORDER OF SAN DIEGO COUNTY, AUGUST 10, 1937.

Dated: APRIL 29, 2002

STATE OF California

COUNTY OF San Diego) SS

On May 1, 2002, before me,
Deborah L. Howe a Notary Public in and for
said state, personally appeared

E. James Boffus
personally known to me (or proved to me on the basis of satisfactory evidence) to be the person whose name is subscribed to the within instrument and acknowledged to me that he executed the same in his authorized capacity(ies), and that by such signature on the instrument the person or entity executed the instrument.

WITNESS my hand and official seal.


Signature

Deborah L. Howe

(This area for official notarial seal)

MAIL TAX STATEMENTS AS DIRECTED ABOVE

BY: E. James Boffus
E. JAMES BOFFUS, PRESIDENT



Deed Exhibit 8

3
DOC # 2008-0399080



JUL 25, 2008 12:35 PM

OFFICIAL RECORDS
SAN DIEGO COUNTY RECORDER'S OFFICE
GREGORY J. SMITH, COUNTY RECORDER
FEES: 0.00
OC: 00

RECORDING REQUESTED BY:

LandAmerica Commonwealth Title Company

Order No. 11355355-609-611W
11355406-609-611W
11355420-609-611W
11355437-609-611W

PAGES: 6



WHEN RECORDED RETURN TO:

46
68
N2
1607
THE BOARD OF TRUSTEES OF
THE CALIFORNIA STATE UNIVERSITY
c/o California State University
401 Golden Shore, 4th Floor
Long Beach, CA 90802-4210
Attention: ELVIRA F. SAN JUAN

4959

MAIL TAX STATEMENTS TO:

Same as above

Space Above For Recorder's Use

Tax Parcels Number 467-010-02 CITY OF SAN DIEGO
467-010-04
467-010-06
466-050-52

GRANT DEED

This transfer is exempt from documentary transfer tax. California Revenue and Taxation Code Section 11922.

FOR VALUABLE CONSIDERATION, receipt and sufficiency of which is hereby acknowledged, SAN DIEGO STATE UNIVERSITY FOUNDATION, a California nonprofit corporation ("Grantor"), grants to THE BOARD OF TRUSTEES OF THE CALIFORNIA STATE UNIVERSITY, on behalf of SAN DIEGO STATE UNIVERSITY ("Grantee"), that certain real property situated in the City of San Diego, County of San Diego, State of California, described on Exhibit "A" attached hereto and by this reference made a part hereof ("Property").

This conveyance is made and accepted, and the Property is granted subject to existing leases and subject to easements, covenants, conditions, restrictions and other matters of record, but free and clear of all monetary liens, monetary encumbrances, delinquent taxes and delinquent assessments.

IN WITNESS WHEREOF, Grantor has caused this instrument to be executed by individuals thereunto duly authorized.

DATED: July 24, 2008

Grantor:

SAN DIEGO STATE UNIVERSITY FOUNDATION,
a California nonprofit corporation

By: *Dan M. Gilbreath*

Its: Executive Director

By: *Melinda S. Coil*

Its: Chief Financial Officer

STATE OF CALIFORNIA)
COUNTY OF San Diego) ss.

On July 24, 2008, before me, Tja C. Owens,

Notary Public, personally appeared Dan M. Gilbreath and

Melinda S. Coil, who proved to me on the basis of satisfactory evidence to be the

person(s) whose name(s) ~~is~~/are subscribed to the within instrument and acknowledged to me that

~~he~~/she/they executed the same in ~~his~~/her/their authorized capacity(ies), and that by ~~his~~/her/their

signature(s) on the instrument the person(s), or the entity upon behalf of which the person(s) acted,

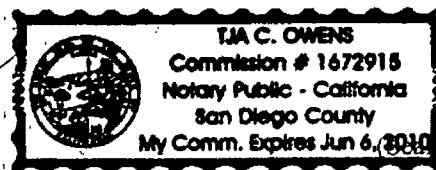
executed the instrument.

I certify under PENALTY OF PERJURY under the laws of the State of California that the foregoing paragraph is true and correct.

WITNESS my hand and official seal.

Signature

Tja C. Owens



STATE OF CALIFORNIA)
) ss.
 COUNTY OF _____)

On _____, before me, _____,

Notary Public, personally appeared _____

_____, who proved to me on the basis of satisfactory evidence to be the person(s) whose name(s) is/are subscribed to the within instrument and acknowledged to me that he/she/they executed the same in his/her/their authorized capacity(ies), and that by his/her/their signature(s) on the instrument the person(s), or the entity upon behalf of which the person(s) acted, executed the instrument.

I certify under PENALTY OF PERJURY under the laws of the State of California that the foregoing paragraph is true and correct.

WITNESS my hand and official seal.

Signature _____

(Seal)

Exhibit "A" to Grant Deed**DESCRIPTION OF PROPERTY**

The land situated in the City of San Diego, County of San Diego, State of California, described as follows:

Parcel A

Lot 3 in Block 1, College Park Unit No. 1, in the City of San Diego, County of San Diego, State of California, according to Map thereof No. 2196, filed in the Office of the County Recorder of San Diego County August 18, 1931.

APN 467-010-02

Parcel B

Lot 5, Block 1, College Park Unit No. 1, in the City of San Diego, County of San Diego, State of California, according to Map thereof No. 2196, filed in the Office of the County Recorder of San Diego County, August 18, 1931.

APN 467-010-04-00

Parcel C

Lots 8 and 9, Block 1, College Park Unit No. 1, in the City of San Diego, County of San Diego, State of California, according to Map thereof No. 2196, filed in the Office of the County Recorder of San Diego County, August 18, 1931.

APN 467-010-06-00

Parcel D


Lot 10 in Block 13 of College Park, Unit No. 2, in the City of San Diego, County of San Diego, State of California, according to Map thereof No. 2218, filed in the Office of the County Recorder of San Diego County, August 10, 1937.

APN 466-050-52

**CERTIFICATE OF ACCEPTANCE
OF INTEREST IN REAL PROPERTY**

THIS IS TO CERTIFY that the interest in real property described as San Diego County Assessor's Parcels 467-010-02, 467-010-04, 467-010-06, and 466-050-52, conveyed by Grant Deed dated July 24, 2008, from San Diego State University Foundation, a California non-profit corporation, to the Trustees of The California State University, is hereby accepted by the undersigned officer on behalf of the Trustees of The California State University pursuant to authority conferred by 89048(g) of the California Education Code, Standing Orders of the Board of Trustees of The California State University, and authority delegated by the Chancellor to the undersigned.

ACCEPTED BY AND ON BEHALF OF THE BOARD OF TRUSTEES
OF THE CALIFORNIA STATE UNIVERSITY

By: 
Elvyra F. San Juan
Assistant Vice Chancellor
Capital Planning, Design and Construction


Dated: 7/24/08

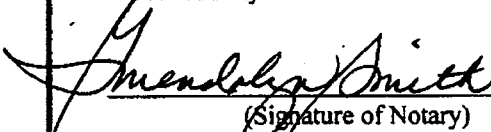
State of California)

County of Los Angeles)

On July 24, 2008, before me, GWENDOLYN SMITH,
Notary Public, personally appeared Elvyra F. San Juan, personally known to me to be the person whose name is subscribed to the within instrument and acknowledged to me that he executed the same in his authorized capacity, and that by his signature on the instrument the person, or the entity upon behalf of which the person acted, executed the instrument.

WITNESS my hand and official seal.




(Signature of Notary)

(Seal)

CALIFORNIA ALL-PURPOSE ACKNOWLEDGMENT

State of California

County of Los AngelesOn July 24, 2008

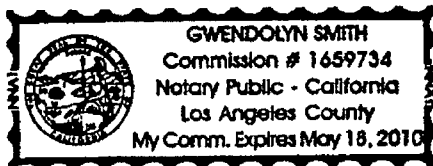
Date

before me, GWENDOLYN SMITH, Notary Public

Here Insert Name and Title of the Officer

personally appeared ELVIRA SAN JUAN

Name(s) of Signer(s)



who proved to me on the basis of satisfactory evidence to be the person(s) whose name(s) is/are subscribed to the within instrument and acknowledged to me that he/she/they executed the same in his/her/their authorized capacity(ies), and that by his/her/their signature(s) on the instrument the person(s), or the entity upon behalf of which the person(s) acted, executed the instrument.

I certify under PENALTY OF PERJURY under the laws of the State of California that the foregoing paragraph is true and correct.

WITNESS my hand and official seal.

Place Notary Seal Above

Signature Gwendolyn Smith

Signature of Notary Public

OPTIONAL

Though the information below is not required by law, it may prove valuable to persons relying on the document and could prevent fraudulent removal and reattachment of this form to another document.

Description of Attached Document

Title or Type of Document: _____

Document Date: _____ Number of Pages: _____

Signer(s) Other Than Named Above: _____

Capacity(ies) Claimed by Signer(s)

Signer's Name: _____

- ☐ Individual
☐ Corporate Officer — Title(s): _____
☐ Partner — ☐ Limited ☐ General
☐ Attorney in Fact
☐ Trustee
☐ Guardian or Conservator
☐ Other: _____

Signer Is Representing: _____

**RIGHT THUMBPRINT
OF SIGNER**
Top of thumb here

Signer's Name: _____

- ☐ Individual
☐ Corporate Officer — Title(s): _____
☐ Partner — ☐ Limited ☐ General
☐ Attorney in Fact
☐ Trustee
☐ Guardian or Conservator
☐ Other: _____

Signer Is Representing: _____

**RIGHT THUMBPRINT
OF SIGNER**
Top of thumb here

Deed Exhibit 9



JUL 25, 2008 12:35 PM

OFFICIAL RECORDS
 SAN DIEGO COUNTY RECORDER'S OFFICE
 GREGORY J. SMITH, COUNTY RECORDER
 FEES: 0.00
 OC: 00

RECORDING REQUESTED BY:

LandAmerica Commonwealth Title Company

Order No. 11355423-609-611W

PAGES: 6**WHEN RECORDED RETURN TO:**

THE BOARD OF TRUSTEES OF
 THE CALIFORNIA STATE UNIVERSITY
 c/o California State University
 401 Golden Shore, 4th Floor
 Long Beach, CA 90802-4210
 Attention: ELYKA E. SANCHEZ

4953

MAIL TAX STATEMENTS TO:

Same as above

Space Above For Recorder's Use

Tax Parcels Number 467-010-07
 467-010-08

CITY OF SAN DIEGO

GRANT DEED

This transfer is exempt from documentary transfer tax. California Revenue and Taxation Code Section 11922.

FOR VALUABLE CONSIDERATION, receipt and sufficiency of which is hereby acknowledged, SAN DIEGO STATE UNIVERSITY FOUNDATION, a California nonprofit corporation, which took title as SDSU Foundation ("Grantor"), grants to THE BOARD OF TRUSTEES OF THE CALIFORNIA STATE UNIVERSITY, on behalf of SAN DIEGO STATE UNIVERSITY ("Grantee"), that certain real property situated in the City of San Diego, County of San Diego, State of California, described on Exhibit "A" attached hereto and by this reference made a part hereof ("Property").

This conveyance is made and accepted, and the Property is granted subject to existing leases and subject to easements, covenants, conditions, restrictions and other matters of record, but free and clear of all monetary liens, monetary encumbrances, delinquent taxes and delinquent assessments.

IN WITNESS WHEREOF, Grantor has caused this instrument to be executed by individuals thereunto duly authorized.

DATED: July 24, 2008

Grantor:

SAN DIEGO STATE UNIVERSITY FOUNDATION,
a California nonprofit corporation

By: [Signature]

Its: Executive Director

By: Melinda S. Coif

Its: Chief Financial Officer

STATE OF CALIFORNIA)
COUNTY OF San Diego) ss.

On July 24, 2008, before me, Tja C. Owens,

Notary Public, personally appeared Dan M. Gilbreath and Melinda S. Coif, who proved to me on the basis of satisfactory evidence to be the


person(s) whose name(s) is/are subscribed to the within instrument and acknowledged to me that he/she/they executed the same in his/her/their authorized capacity(ies), and that by his/her/their signature(s) on the instrument the person(s), or the entity upon behalf of which the person(s) acted, executed the instrument.

I certify under PENALTY OF PERJURY under the laws of the State of California that the foregoing paragraph is true and correct.

WITNESS my hand and official seal.

Signature

[Signature]



STATE OF CALIFORNIA)
) ss.
COUNTY OF _____)

On _____, before me, _____,
Notary Public, personally appeared _____
_____, who proved to me on the basis of satisfactory evidence to be the
person(s) whose name(s) is/are subscribed to the within instrument and acknowledged to me that
he/she/they executed the same in his/her/their authorized capacity(ies), and that by his/her/their
signature(s) on the instrument the person(s), or the entity upon behalf of which the person(s) acted,
executed the instrument.

I certify under PENALTY OF PERJURY under the laws of the State of California that the
foregoing paragraph is true and correct.

WITNESS my hand and official seal.

Signature _____

(Seal)

Exhibit "A" to Grant Deed

DESCRIPTION OF PROPERTY

The land situated in the City of San Diego, County of San Diego, State of California, described as follows:

Lots 1, 2, 3, 4 and 5 of Block 2, Subdivision College Park Unit Number 1, in the City of San Diego, County of San Diego, State of California, according to Map thereof No. 2196, filed in the office of the County Recorder of San Diego County on August 18, 1931.

APN 467-010-07


APN 467-010-08

**CERTIFICATE OF ACCEPTANCE
OF INTEREST IN REAL PROPERTY**

4957

THIS IS TO CERTIFY that the interest in real property described as San Diego County Assessor's Parcels 467-010-07 and 467-010-08, conveyed by Grant Deed dated July 24, 2008, from San Diego State University Foundation, a California non-profit corporation, which took title to said parcels as SDSU Foundation, to the Trustees of The California State University, is hereby accepted by the undersigned officer on behalf of the Trustees of The California State University pursuant to authority conferred by 89048(g) of the California Education Code, Standing Orders of the Board of Trustees of The California State University, and authority delegated by the Chancellor to the undersigned.

ACCEPTED BY AND ON BEHALF OF THE BOARD OF TRUSTEES
OF THE CALIFORNIA STATE UNIVERSITY

By: 
Elvyra F. San Juan
Assistant Vice Chancellor
Capital Planning, Design and Construction


Dated: 7/24/08


State of California)

County of Los Angeles)

On July 24, 2008, before me, GWENDOLYN SMITH,
Notary Public, personally appeared Elvyra F. San Juan, personally known to me to be the person whose name is subscribed to the within instrument and acknowledged to me that he executed the same in his authorized capacity, and that by his signature on the instrument the person, or the entity upon behalf of which the person acted, executed the instrument.

WITNESS my hand and official seal.

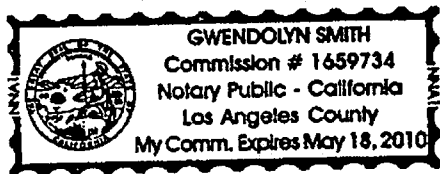

(Signature of Notary)



(Seal)

CALIFORNIA ALL-PURPOSE ACKNOWLEDGMENT

State of California }
 County of Los Angeles
 On July 24, 2008 before me, GWENDOLYN SMITH, Notary Public
Date Here Insert Name and Title of the Officer
 personally appeared ELVIRA SAN JUAN
Name(s) of Signer(s)



who proved to me on the basis of satisfactory evidence to be the person(s) whose name(s) is/are subscribed to the within instrument and acknowledged to me that he/she/they executed the same in his/her/their authorized capacity(ies), and that by his/her/their signature(s) on the instrument the person(s), or the entity upon behalf of which the person(s) acted, executed the instrument.

I certify under PENALTY OF PERJURY under the laws of the State of California that the foregoing paragraph is true and correct.

WITNESS my hand and official seal

Signature Gwendolyn Smith
Signature of Notary Public

Place Notary Seal Above

OPTIONAL

Though the information below is not required by law, it may prove valuable to persons relying on the document and could prevent fraudulent removal and reattachment of this form to another document.

Description of Attached Document

Title or Type of Document: _____

Document Date: _____ Number of Pages: _____

Signer(s) Other Than Named Above: _____

Capacity(ies) Claimed by Signer(s)

Signer's Name: _____

- ☐ Individual
- ☐ Corporate Officer — Title(s): _____
- ☐ Partner — ☐ Limited ☐ General
- ☐ Attorney in Fact
- ☐ Trustee
- ☐ Guardian or Conservator
- ☐ Other: _____

Signer Is Representing: _____

RIGHT THUMBPRINT
OF SIGNER
Top of thumb here

Signer's Name: _____

- ☐ Individual
- ☐ Corporate Officer — Title(s): _____
- ☐ Partner — ☐ Limited ☐ General
- ☐ Attorney in Fact
- ☐ Trustee
- ☐ Guardian or Conservator
- ☐ Other: _____

Signer Is Representing: _____

RIGHT THUMBPRINT
OF SIGNER
Top of thumb here

Deed Exhibit 10

RECORDING REQUESTED BY

AND WHEN RECORDED MAIL TO

NAME San Diego State University Found,
STREET ADDRESS 5300 Campanile
CITY & STATE San Diego, Ca. 92115

MAIL TAX STATEMENTS TO

Name

Street Address
City & State

Same as above

SPACE ABOVE THIS LINE FOR RECORDER'S USE

80-003277
FILE/PAGE NO
BOOK 1980
RECORDED REQUEST OF
GUARDIAN TITLE CO.
JAN-4 8:00 AM '80
OFFICIAL RECORDS
SAN DIEGO COUNTY, CALIF.
VERA L. LYLE
RECORDER

Corporation Grant Deed

467-010-16+17

The undersigned grantor(s) declare(s):
Documentary transfer tax is \$ 247.50 TRANSFER TAX PAID
SAN DIEGO COUNTY RECORDER
(XX) computed on full value of property conveyed, or
() computed on full value less value of liens and encumbrances remaining at time of sale.
() Unincorporated area: (XX) City of San Diego, and

FOR A VALUABLE CONSIDERATION, receipt of which is hereby acknowledged,

CALIFORNIA BOOK CO., LTD
a corporation organized under the laws of the state of California
hereby GRANTS to

SAN DIEGO STATE UNIVERSITY FOUNDATION

the following described real property in the City of San Diego
County of San Diego, State of California:

PARCEL 1:

The South 40 feet of lot 4 in Block 10 of College Park Unit No. 1, in the City of San Diego, County of San Diego, State of California, according to Map thereof No. 2196, filed in the Office of the County Recorder of San Diego County, August 18, 1931.

PARCEL 2:

All of Lot 3, excepting from said Lot 3 the North 10 feet thereof, and all of Lot 4, excepting from said Lot 4 the South 40 feet thereof, in Block 10 of College Park Unit No. 1, in the City of San Diego, County of San Diego, State of California, according to Map thereof No. 2196, filed in the Office of the County Recorder of San Diego County, August 18, 1931.

In Witness Whereof, said corporation has caused its corporate name and seal to be affixed hereto and this instrument to be executed by its _____ President and _____ Secretary
thereunto duly authorized.

Dated: 11/21/79

California Book Co., LTD

By: [Signature] President

By: _____ Secretary

STATE OF CALIFORNIA }
COUNTY OF San Diego } ss.

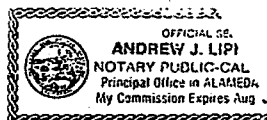
On November 21, 1979 before me, the undersigned, a Notary Public in and for said State, personally appeared E. R. Rumsby known to me to be the _____ President, and

_____ known to me to be

Secretaries of the Corporation that executed the within instrument, known to me to be the persons who executed the within instrument on behalf of the Corporation therein named, and acknowledged to me that such Corporation executed the within instrument pursuant to its by-laws or a resolution of its board of directors.

WITNESS my hand and official seal.

Signature [Signature]
Name (Typed or Printed) Andrew J. Lipi



(This area for official notarial seal)

Title Order No. 81067-2 Escrow or Loan No. _____

Deed Exhibit 11



RECORDING REQUESTED BY:
LandAmerica Commercial Services

RECORDING REQUESTED BY:

LandAmerica Commonwealth Title Company

SEP 18, 2008 1:45 PM

OFFICIAL RECORDS
SAN DIEGO COUNTY RECORDER'S OFFICE
GREGORY J. SMITH, COUNTY RECORDER
FEES: 0.00
OC: 00

PAGES: 5

Order No. 11341804

4754

WHEN RECORDED RETURN TO:

SAN DIEGO STATE UNIVERSITY RESEARCH FOUNDATION
5250 Campanile Drive MC 1947
San Diego, CA 92182-1947
Attention: Mr. Rich Rechif



MAIL TAX STATEMENTS TO:

SAN DIEGO STATE UNIVERSITY RESEARCH FOUNDATION
5250 Campanile Drive MC 1947
San Diego, CA 92182-1947
Attention: Mr. Rich Rechif

Space Above For Recorder's Use

Tax Parcel Number 467-010-26

GRANT DEED

This transfer is exempt from documentary transfer tax. California Revenue and Taxation Code Section 11925 (d).

FOR VALUABLE CONSIDERATION, receipt and sufficiency of which is hereby acknowledged, SDSU FOUNDATION TITLE HOLDING COMPANY, a California corporation ("Grantor"), grants to its sole shareholder SAN DIEGO STATE UNIVERSITY FOUNDATION, a California nonprofit corporation ("Grantee"), that certain real property situated in the City of San Diego, County of San Diego, State of California, described on Exhibit "A" attached hereto and by this reference made a part hereof ("Property").

This conveyance is a transfer between legal entities that results solely in a change in the method of holding title to the Property, in which the proportional ownership interests in the Property, represented by Grantee's 100% interest in Grantor, remain the same immediately after the transfer.

FL
SP
100N
NF

This conveyance is made subject to all covenants, conditions, restrictions and encumbrances of record, but free and clear of all monetary liens, monetary encumbrances, delinquent taxes and delinquent assessments.

IN WITNESS WHEREOF, Grantor has caused this instrument to be executed by individuals thereunto duly authorized.

DATED: September 15, 2008

Grantor:

SDSU FOUNDATION TITLE HOLDING COMPANY, a
California corporation

By: Melinda S. Coil
Name: Melinda S. Coil
Its: President/CEO

By: Richard H. Rechtf Jr.
Name: Richard H. Rechtf Jr.
Its: Director


STATE OF CALIFORNIA)
) ss.
COUNTY OF San Diego)

On September 15, 2008, before me, Judith A. Bauer, Notary Public
(here insert name and title of the officer), personally appeared Melinda S. Coil and
Richard H. Rechtf Jr., who proved to me on the basis of
satisfactory evidence to be the person(s) whose name(s) is/are subscribed to the within instrument and
acknowledged to me that he/she/they executed the same in his/her/their authorized capacity(ies), and that by
his/her/their signature(s) on the instrument the person(s), or the entity upon behalf of which the person(s)
acted, executed the instrument.

I certify under PENALTY OF PERJURY under the laws of the State of California that the foregoing
paragraph is true and correct.

WITNESS my hand and official seal.

Signature Judith A. Bauer



(Seal)

ACKNOWLEDGMENT


State of California

County of San DiegoOn September 15, 2008 before me, Judith A. Bauer, Notary Public
(insert name and title of the officer)

personally appeared Melinda S. Coil and Richard H. Rechif Jr.
who proved to me on the basis of satisfactory evidence to be the person(s) whose name(s) ~~is~~ are
subscribed to the within instrument and acknowledged to me that ~~he~~/she/they executed the same in
~~his~~/her/their authorized capacity(ies), and that by ~~his~~/her/their signature(s) on the instrument the
person(s), or the entity upon behalf of which the person(s) acted, executed the instrument.

I certify under PENALTY OF PERJURY under the laws of the State of California that the foregoing
paragraph is true and correct.

WITNESS my hand and official seal.



Signature

Judith A. Bauer

(Seal)

GOVERNMENT CODE 27361.7

I CERTIFY UNDER PENALTY OF PERJURY THAT THE NOTARY SEAL ON THE DOCUMENT TO WHICH THIS STATEMENT IS ATTACHED READS AS FOLLOWS:

Name of Judith A Bauer

Commission Number: 1685045 Date Commission Expires: Jul 30 2010

County where Bond is Filed: San Diego County

Manufacturer / Vendor Number: NNA1

Place of Execution: San Diego Date: 9-18-08


Signature: 
Danette Starling

Exhibit "A" to Grant Deed

4758

DESCRIPTION OF PROPERTY

All that certain real property in the County of San Diego, State of California, described as follows:

Lots 1 and 2, in Block 9 of College Park Unit No. 1, in the City of San Diego, County of San Diego, State of California, according to Map thereof No. 2196, filed in the Office of the County Recorder of San Diego County, August 18, 1931.

APN: 467-010-26

Deed Exhibit 12

RECORDING REQUESTED BY
Commonwealth Land Title Co.
AND WHEN RECORDED MAIL TO:
San Diego State University Foundation
Steven A. Bloom
5250 Campanile Dr., 4th Floor
San Diego CA 92182

DOC # 2002-1120749

DEC 10, 2002 3:29 PM

16760

OFFICIAL RECORDS
SAN DIEGO COUNTY RECORDER'S OFFICE
GREGORY J. SMITH, COUNTY RECORDER
FEES: 282.00
OC: OC



2002-1120749

APN: 466-050-42
Escrow No: 10009378-499-MB2
Title No: 10009378-4

Space above this line for Recorder's use

GRANT DEED

THE UNDERSIGNED GRANTOR(S) DECLARE(S)

DOCUMENTARY TRANSFER TAX IS ~~\$275.00~~ CITY TAX \$ 0.00
computed on full value of property conveyed, AND

FOR A VALUABLE CONSIDERATION, receipt of which is hereby acknowledged,

Highlander Holdings LLC, a Delaware limited liability company

hereby GRANT(S) to

San Diego State University Foundation, a California nonprofit public benefit corporation

the following described real property in the City of County of San Diego, State of California:

All that certain real property situated in the County of San Diego, State of California, described as follows:

Lot 2, Block 16, College Park Unit No. 2, in the City of San Diego, County of San Diego, State of California, according to Map thereof No. 2218, filed in the Office of the County Recorder of San Diego County, August 10, 1937.

Commonly known as: 5723 Lindo Paseo, San Diego, CA

Dated: December 5, 2002

Highlander Holdings LLC
a Delaware limited liability company

By:

By:

STATE OF CALIFORNIA

COUNTY OF San Diego } SS:

On December 5, 2002, before me, Marie E. Berry Notary Public,
personally appeared Scott M. Sutherland

personally known to me (or proved to me on the basis of satisfactory evidence) to be the person(s) whose name(s) is/are subscribed to the within instrument and acknowledged to me that he/she/they executed the same in his/her/their authorized capacity(ies), and that by his/her/their signature(s) on the instrument the person(s), or the entity upon behalf of which the person(s) acted, executed the instrument.

WITNESS my hand and official seal

Signature



FOR NOTARY SEAL OR STAMP

MAIL TAX STATEMENT TO RETURN ADDRESS ABOVE

Deed Exhibit 13

RECORDING REQUESTED BY

Recorded Request of
FIDELITY NATIONAL TITLE

AND WHEN RECORDED MAIL TO

NAME San Diego State University Foundation
ADDRESS 5300 Campanila Drive
CITY & STATE San Diego, California 92182

82-399153

OFFICIAL RECORDS
OF SAN DIEGO COUNTY, CA.

1982 DEC 10 AM 8:00

VERA L. LYLE
COUNTY RECORDER

MAIL TAX STATEMENTS TO

NAME As Above
ADDRESS
CITY & STATE

SPACE ABOVE THIS LINE FOR RECORDER'S USE

Documentary transfer tax \$ 335.50

☒ Computed on full value of property conveyed, or
☐ Computed on full value less liens & encumbrances
remaining thereon at time of sale.

GROSSMONT BANK: BY: *Greg B. Scott*

Signature of declarant or agent determining tax - firm name

☐ Unincorporated area ☐ City of

Parcel No. 466-050-41

Grant Deed

L-1 THIS FORM FURNISHED BY SECURITY TITLE INSURANCE COMPANY

FOR A VALUABLE CONSIDERATION, receipt of which is hereby acknowledged,
STEPHEN J. BENDER, an unmarried man and EUGENE P. BENDER AND ETHER BENDER,
husband and wife

hereby GRANT(S) to

SAN DIEGO STATE UNIVERSITY FOUNDATION, a Non-Profit Corporation

the following described real property in the

county of San Diego

, state of California:

Lot 1 in Block 16 of COLLEGE PARK UNIT NO. 2, in the City of San Diego,
County of San Diego, State of California, according to Map thereof No. 2218,
filed in the Office of the County Recorder, August 10, 1937.

Dated December 8, 1982

Stephen J. Bender
STEPHEN J. BENDER
Eugene P. Bender
EUGENE P. BENDER
Ethel Bender
ETHEL BENDER

STATE OF CALIFORNIA }
COUNTY OF San Diego } SS.

On December 15, 1982 before me, the under-
signed, a Notary Public in and for said County and State, personally
appeared,

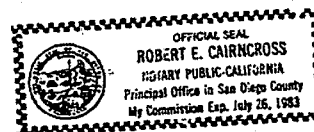
Stephen J. Bender, Eugene P. Bender
and Ethel Bender

proved to me on the basis of
satisfactory evidence

to be the persons whose names subscribed to the within
instrument and acknowledged that they executed the same.

Robert E. Cairncross
Signature of Notary

FOR NOTARY SEAL OR STAMP



Title Order No.

L-1 (GS) (Rev. 5-67) 8 pt.

MAIL TAX STAT

82-399153

RECTED ABOVE

Deed Exhibit 14

24232 DOC # 2003-1338680

Recording Requested By

When Recorded Return To:

Mr. David W. Bagley, II
Hecht, Solberg, Robinson,
Goldberg & Bagley LLP
600 West Broadway, 8th Floor
San Diego, California 92101

NOV 04, 2003 4:21 PM

OFFICIAL RECORDS
SAN DIEGO COUNTY RECORDER'S OFFICE
GREGORY J. SMITH, COUNTY RECORDER

FEES: 41.00
OC: AFNF

TAX: N.D.

Mail Tax Statement To:

San Diego State University Foundation
Attn: Steven A. Bloom, COO
5250 Campanile Drive
San Diego, California 92182-1940



2003-1338680

Space Above For Recorder's Use

GRANT DEED

APN: 466-060-09 ✓

**THE UNDERSIGNED GRANTORS DECLARE THAT DOCUMENTARY
TRANSFER TAX IS NOT PART OF THE PUBLIC RECORDS.**

FOR A VALUABLE CONSIDERATION, receipt of which is hereby acknowledged, DONALD J. WILLIAMS and NEREIDA D. GUZMAN ("Grantors"), hereby GRANT to SAN DIEGO STATE UNIVERSITY FOUNDATION, a California nonprofit public benefit corporation ("Grantee"), that certain real property addressed at 5734 Montezuma Road, San Diego, California 92115, which is more particularly described as

Lot 3, Block 3, College Park Unit No. 1, in the City of San Diego, County of San Diego, State of California, according to Map thereof No. 2195, filed in the Office of the County Recorder of San Diego County, August 18, 1931.

EXCEPTING THEREFROM the Westerly 5.00 feet.

This Grant Deed is made and delivered subject to all covenants, conditions, restrictions, easements, encumbrances and other matters of record (other than mortgages, deeds of trust, or mechanic's liens).

Date: 31 Oct, 2003

DONALD J. WILLIAMS

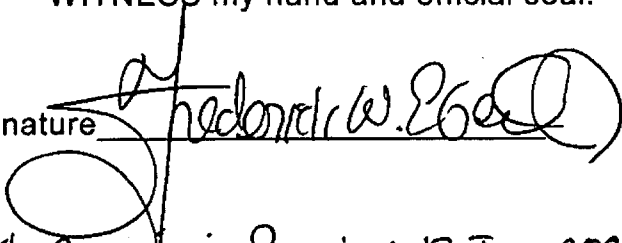
NEREIDA D. GUZMAN

STATE OF HAWAII)
 CITY &)
 COUNTY OF Honolulu) ss.

On 31 Oct, 2003, before me, _____, Notary Public, personally appeared DONALD J. WILLIAMS and NEREIDA D. GUZMAN, known to me (or proved to me on the basis of satisfactory evidence) to be the persons whose names are subscribed to the within instrument and acknowledged to me that they executed the same in their authorized capacities, and that by their signatures on the instrument, the persons, or the entity upon behalf of which the persons acted, executed the instrument.

WITNESS my hand and official seal.

Signature



(Seal)
LS

My Commission Expires: 17 June 2005

Deed Exhibit 15

Recording Requested By:
First American Title
Nat'l Commercial Services

RECORDING REQUESTED BY

First American Title Insurance Company
National Commercial Services

AND WHEN RECORDED MAIL TO:

San Diego State University Foundation
5250 Campanile Dr., MC 1947
San Diego, CA 92182

14640

DOC # 2006-0356559



MAY 19, 2006 3:22 PM

OFFICIAL RECORDS
SAN DIEGO COUNTY RECORDER'S OFFICE
GREGORY J. SMITH, COUNTY RECORDER

FEES: 14.00

OC: OC

PAGES: 3

TAX: N.D.



2006-0356559

Space A:

A.P.N.: 466-060-08-00

File No.: NCS-232051-LJ & NCS-
233317-LJ (lm/ab)

GRANT DEED

The Undersigned Grantor(s) Declare(s): DOCUMENTARY TRANSFER TAX **\$0.00**; CITY TRANSFER TAX **\$None**;

- [] computed on the consideration or full value of property conveyed, OR
[] computed on the consideration or full value less value of liens and/or encumbrances remaining at time of sale,
[] unincorporated area; [X] City of **San Diego**, and

FOR A VALUABLE CONSIDERATION, receipt of which is hereby acknowledged, **Hillel of San Diego, a California nonprofit religious corporation, who acquired title as Hillel of San Diego, a California corporation**

hereby GRANTS to **San Diego State University Foundation, a California nonprofit corporation**

the following described property in the City of **San Diego**, County of **San Diego**, State of **California**:

Lot Two in Block Three of College Park Unit No. 1, in the City of San Diego, County of San Diego, State of California, according to Map thereof No. 2196, filed in the Office of the County Recorder of San Diego County, August 18, 1931.

Commonly known as: 5742 Montezuma Road, San Diego, CA 92115

Dated: 05/17/2006

Hillel of San Diego, a California nonprofit religious corporation

By: 

Name: Robert B. Lapidus

Title: Vice President

3

A.P.N.: 466-060-08-00

Grant Deed - continued

File No.: NCS-232051-LJ

(Imab)

Date: 05/17/2006

STATE OF California)SS
COUNTY OF San Diego)

14641

On May 7 2006, before me, Wanda S Lenther

Notary Public, personally appeared

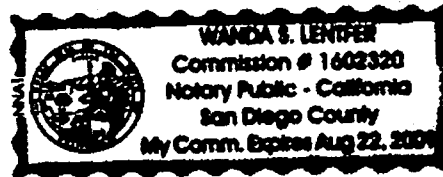
Robert B Lapidus

, personally known to me
(or proved to me on the basis of satisfactory evidence) to be the person(s) whose name(s) is/are subscribed to
the within instrument and acknowledged to me that he/she/they executed the same in his/her/their authorized
capacity(ies) and that by his/her/their signature(s) on the instrument the person(s) or the entity upon behalf of
which the person(s) acted, executed the instrument.

WITNESS my hand and official seal.

Signature

Wanda S Lenther



My Commission Expires: _____

This area for official notarial seal

Notary Name: Wanda S Lenther

Notary Phone: 619 338 4900

Notary Registration Number: 1602320

County of Principal Place of Business: San Diego

NOTARY SEAL CERTIFICATION

14642

(Government Code 27361.7)

I CERTIFY UNDER PENALTY OF PERJURY THAT THE NOTARY SEAL ON THE DOCUMENT TO WHICH THIS STATEMENT IS ATTACHED READS AS FOLLOWS:

Name of the Notary: Wanda J. Lentfer

Commission Number: 1602320 Date Commission Expires: Aug 22 2008

County Where Bond is Filed: San Diego

Manufacturer or Vendor Number: 11141
(Located on both sides of the notary seal border)

Signature: [Signature]
Firm Name (if applicable)

Place of Execution: San Diego Date: 5, 19, 06